

THE SOCIETY MESSENGER, NEWSLETTER OF THE GRANVILLE COUNTY GEN. SOC. VOL 18 No 2 JUN 2012

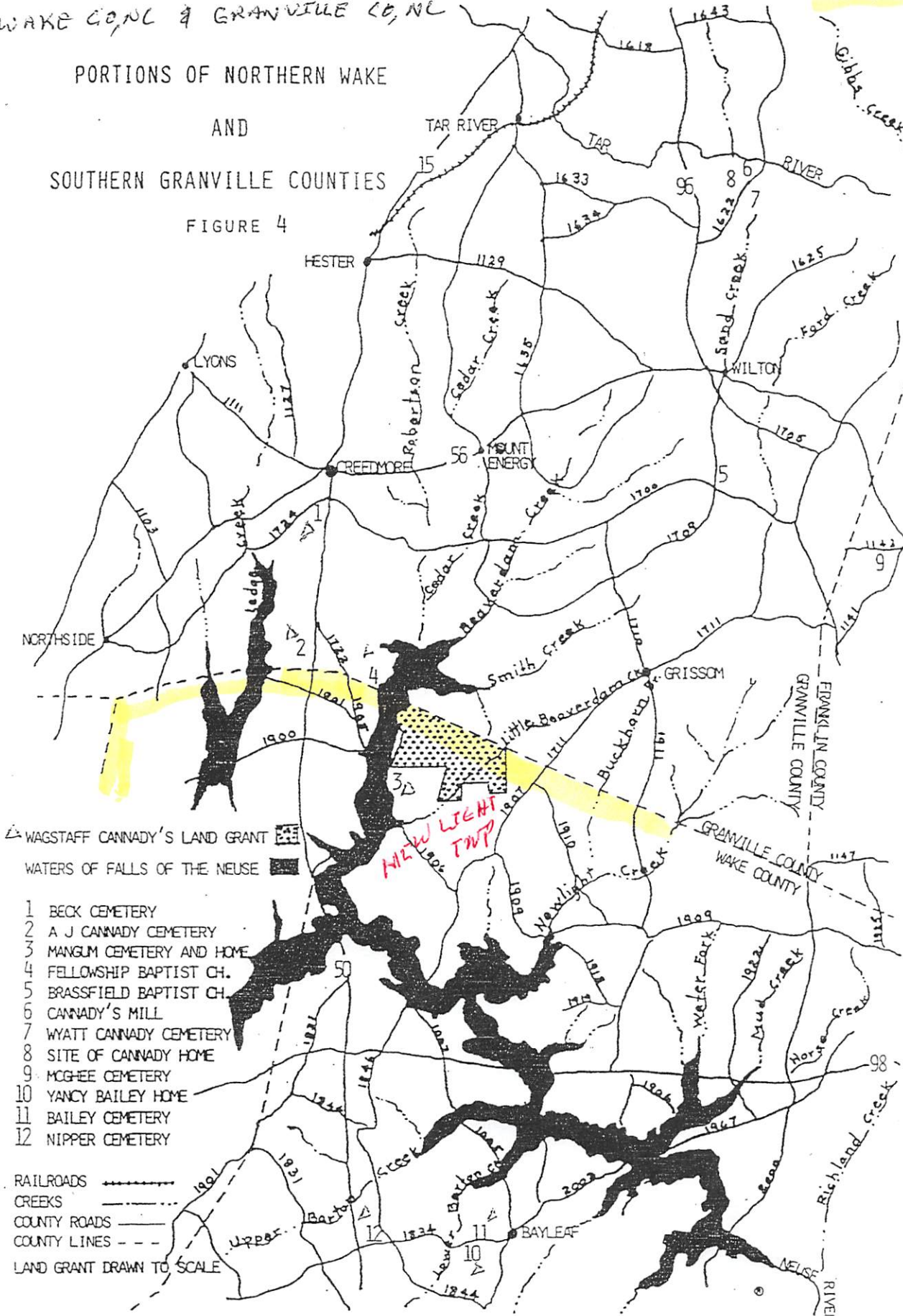
CEMETERIES & OTHER PLACES

WAKE CO. & GRANVILLE CO., NC

WAGSTAFF CANNADY
NEW LIGHT TWP,
WAKE CO., NC

PORTIONS OF NORTHERN WAKE
AND
SOUTHERN GRANVILLE COUNTIES

FIGURE 4



▲ WAGSTAFF CANNADY'S LAND GRANT

■ WATERS OF FALLS OF THE NEUSE

- 1 BECK CEMETERY
- 2 A J CANNADY CEMETERY
- 3 MANGUM CEMETERY AND HOME
- 4 FELLOWSHIP BAPTIST CH.
- 5 BRASSFIELD BAPTIST CH.
- 6 CANNADY'S MILL
- 7 WYATT CANNADY CEMETERY
- 8 SITE OF CANNADY HOME
- 9 MCGHEE CEMETERY
- 10 YANCY BAILEY HOME
- 11 BAILEY CEMETERY
- 12 NIPPER CEMETERY

RAILROADS ————

CREEKS ————

COUNTY ROADS ————

COUNTY LINES - - - -

LAND GRANT DRAWN TO SCALE

PROPERTY IN NEWLIGHT TWP, WC, NC

○ From Book of Maps in Wake Co, NC Court House
- Map of two tracts of land $40\frac{3}{4}A + 48\frac{1}{4}A = 89A$ acres
of W. J. RAY land (presumably deceased).

Surveyed for him - MAR 1923 - Land in New Light Township
H. A. Craypell, Registered Engineer, Wake Forest, NC

Court Ruling - Judge of Wake Superior Court 28 MAY 1924
Order of Clerk of Court 18 JUN 1924

Divided into 2 lots 2 JUL 1924 by G. N. Ball, W. A. Smith
and - - JACKSON of Barton Creek Township

Residences on the property: Δ W. J. RAY - $48\frac{1}{4}A$ Tract
 Δ J. L. RAY - $40\frac{3}{4}A$ Tract

Adjoining Land Owners: TO WEST: Δ J. A. RAY
 Δ ALBERT RAY

TO EAST: Δ L. A. HARRISON

TO SOUTH: Δ C. F. KESTER (MRS)
J. L. RAY

Other References

Road Δ - STONEY HILL

Penny & Hester Bridge

Δ Rocky Branch

Bearing & Distances

Given for Lots 1 & 2

The map preserved in New Light Township Files

I am unable to link these RAY's to the Buchner Ray
Family. They probably belong to the "Across the River"
RAY's. RPL 23 JUN 2012


Wake Co. NC Court House Records - Superior Court

LAND

WAKE COUNTY, N.C.

DURING MARCH, 1923.

H.A. Chappell, Registered Engineer,
Wake Forest, N. C.



DED INTO LOT

ALL, W.A. SMITH, AND Z

s summoned by the Sheriff in p
4, and under order of the Clerk

DESC

the centre of the north fork of Rocky Branch
W, 1000 feet to a stone, said Harrison's corner: 2
crossing the Stony Hill Road and the Wake Forest
L. Ray's line: Thence, gradually leaving the
corner: Thence, with said Keith's line, N 87° W,
8 feet to a pine: Thence E, 200 feet to a
t corner of lot 2: Thence, up said branch a
: S 66¹/₄° E, 270 feet: S 42¹/₄° E, 390 feet: S 59°
- stake in the centre of a wagon path, Albert Ray
779 feet to a stake in the centre of said path
said Ray's corner: Thence, with said Albert
the west side of the wagon path, said J. A. R
- ces taken for convenience in the survey: 1
of lot 1: Thence, with line of lot 1, S, 74:
of lot 1 in Mrs. C. F. Keith's line: Thence, with
till with Mrs. Keith's line, N 84¹/₂° W, 816

ND 2, JULY 2, 1924.

CKSON, OF BARTON CREEK,

of a ruling of the Judge of Wake Superior
Court, June 18, 1924.

ON

son's corner, thence, crossing the south fork of said branch, with
said Harrison's line, S 83¹/₂° E, 365 feet to a stone: thence, Harrison's
stake in the southern border of the Wake Forest Road said
to the left from the road), N 85¹/₂° W, 850 feet to a stone, said
a stake, corner of lot 2 in said Mrs. Keith's line: Thence, with
nce N, 743 feet to a poplar on the south bank of afore-said
s (the following being the bearings and distances taken for con-
to the beginning, containing 40³/₄ acres.
Mrs. C. F. Keith's line, thence with said Ray's line, along the centre
° E, 157 feet to a stake in said path: Thence N 78° E, 59 feet
and with J. A. Ray's line, N 3¹/₂° E, 1500 feet to a stake on
hence, up said branch as it meanders (the following be-
feet: S 70³/₄° E, 790 feet) to a poplar on the south bank
take: Thence W, 200 feet to a pine: Thence S, 13
line, N 87° W, 362 feet to a stake: Thence S 4° W,
inning, containing 48¹/₄ acres.

H. A. Chappell, Registered Engineer, Wake For

EXTRACT FROM: WAKE TREASURES Vol 20 No 2 SUMMER/FALL
2010 - BY RPA 4 APR 2011 - BRANSON'S N.C. BUSINESS
DIRECTOR) - 1884 - WAKE CO., NC SECTION

TOWNSHIPS AND MAGISTRATES

△ **Barton's Creek -**
M. H. ELLEN
R. D. HONEYCUTT
R. M. JONES
J. D. ALLEN
Dudley PEED
Constable - J. R. NIPPER

△ **Buckhorn -**
L. B. SEAGRAVES
G. B. ALFORD
W. H. BURT
D. B. HOLLAND
J. C. BALLENTINE
B. B. FREEMAN

△ **Cary -**
J. P. H. ADAMS
C. H. CLARK
P. A. SORRELL
A. G. JONES
H. B. JORDAN
J. Q. WILLIAMS
Constable - Kinion JONES

△ **Cedar Fork -**
W. M. ARNOLD
J. M. PUGH
J. R. GIBSON
A. S. POLLARD
W. R. SMITH
A. D. POLLARD
A. M. ADAMS
Constable - W. H. BEASLEY

△ **House's Creek -**
J. D. HAYES
Robert M. HORTON
J. W. WIGGINS
W. H. WHITAKER
J. N. HUBBARD
Constable - Daniel JACKSON

△ **Little River -**
P. P. PACE
E. T. JONES
I. M. PROCTOR
B. F. STRICKLAND
Constable - M. W. PERRY

△ **Wake Forest -**
W. C. BREWER
E. E. GILL
H. T. JONES
H. WATKINS
W. W. DICKSON
S. W. TERRELL
G. S. PATTERSON
A. C. DUNN
J. M. FLEMING
Constable - Geo. TERRELL

△ **Mark's Creek -**
H. A. RHODES
Joseph BLAKE
John W. SMITH
W. H. HOOD
J. A. RICHARDSON
Constable - W. H. NOWELL

△ **Middle Creek -**
D. C. ADAMS
J. M. JONES
J. D. BALLENTINE
J. L. JOHNSON
J. A. ADAMS
Constable - M. G. UTLEY

△ **Neuse River -**
John J. DUNN
L. M. GREEN
R. W. JEFFREYS
J. T. HUNTER
F. J. HOLLOWAY
Constable - S. R. JEFFREYS

△ **New Light -**
H. C. RAY
J. P. BECK
B. F. LAWRENCE
W. H. LASSITER
A. L. LYMAN
Constable - David A. RAY

△ **Oak Grove -**
W. H. GULLEY
Jno. W. FERRELL
J. M. LYON
Geo. W. PERRY
J. H. PENNY
Constable - S. B. FERRELL

△ **Panther Branch -**
J. ADAMS
S. D. WILLIAMS
J. W. JONES
J. W. MYATT
G. P. PARTIN
Constable - John B. GODWIN

△ **White Oak -**
A. C. COUNCIL
M. A. JONES
J. J. ROGERS
A. B. FREEMAN
Jno. WILLIAMS
R. BARBEE
Constable - William JINKS

△ **Raleigh -**
Z. T. BROUGHTON
C. B. ROOT
M. B. BARBEE
R. G. DUNN
W. D. HAYWOOD
J. C. S. LUMSDEN
J. D. PULLEN
J. C. MARCOM
Len. H. ADAMS
David A. WICKER
Wm. H. DODD
J. A. HAYWOOD
J. M. HARRIS
G. ROSENTHAL
S. M. PARRISH
A. H. TEMPLE
D. Reid UPCHURCH
Wesley WHITAKER
W. E. ANDERSON
P. C. FLEMING
J. F. TAYLOR
Constable - Thomas MANLY

△ **St. Mary's -**
C. N. ALLEN
J. G. ANDREWS
J. T. BROUGHTON
W. R. POOLE
T. J. JOHNS

△ **St. Matthew's -**
N. W. POOLE
J. D. TEMPLE
A. R. HODGE
R. J. BUFFALO
Cicero WILLIAMS
Chas. L. HINTON
Constable - J. W. UPCHURCH

△ **Swift Creek -**
L. D. STEPHENSON
J. P. MASSEY
J. Z. BENNETT
E. M. BLEDSOE
M. T. JONES
A. BETTS
Constable - Rufus L. POWELL

NEW LIGHT TWP, WAKE CO, NC

○ A REVIEW OF UPCHURCH LISTINGS ON THE 1880 CENSUS OF NEW LIGHT TWP, WAKE CO, NC - RPH 15 OCT 2009
Upchurch Family members are present in 6 Households as follows:

1. A four person African American Household headed by EVERLIN U Age 60 b AHT 1820 - ignore for now.
2. A four person Household headed by Stephen U - s/o Jubal U, I.
STEVEN U 70 b AHT 1910 Head - Farmer [STEPHEN U]
GENIRIA U 30 b AHT 1850 - DAU [GENEVA ANN U]
WILLIAM U 12 b AHT 1868 - SON [SON OF STEPHEN U]
JOHN N. U 1 b AHT 1879 - SON [ACTUALLY s/o GENEVA ANN U]
3. A two person Household headed by Joseph Henry U, I [s/o STEPHEN U]
JOSEPH H. U. 34 b AHT 1846 - Head [JOSEPH HENRY U, I]
LONNY/LONGY U 2 b AHT 1878 - DAU
4. A six person Household headed by J^(S)(I). R. WILLIAMS 36 (30)
J(I)(S). R. WILLIAMS 36 (30) HEAD
CORINIA N. WILLIAMS WIFE 30
+ 3 SONS
REBECCA J. UPCHURCH MIL 64 ↗ WIDOW OF BARTLETT U
OF THE NATHAN U, I/
BURTIS U SULLAN
5. A five person Household headed by Henry C. Ray - includes
△ CAROLINE UPCHURCH AGE 45 (BORN ABOUT 1835) - No blood relationship to Henry C. RAY has been established. She is listed as a DOMESTIC KEEPING HOUSE. There is no indication as to whether she is NEE UPCHURCH or a wife of an Upchurch - SEE BIOFILE OF MRS CAROLINE U for speculation.
6. A three person Household contains REBECCA UPCHURCH (REBECCA)
JOHN BASWELL (BOSWELL) 70 b ABOUT 1810 - HEAD
SALLIE BASWELL DAU 28 b ABOUT 1852
△ REBECCA UPCHURCH 22 b ABOUT 1858 NEICE (I carry this person as a daughter of Stephen Upchurch - RPH)

NEW LIGHT TWP - WAKE CO, NC

○ FROM: Wake Treasurer Vol 27 No 1 Winter / Spring 2007 - 1936

" Branson's North Carolina Business Directory for 1892 -
Transcribed by HOPE BLACKFORD - (Wake County, NC parts only)

SOME ITEMS:

PROMINENT, SUBSTANTIAL AND INFLUENTIAL CITIZENS

The following are among the prominent, substantial and influential citizens of their respective townships, to whom reference should be made in a work of this character:

Historical Raleigh: With Sketches of Wake County (from 1771) and Its Important Towns ..., by Moses Neal Amis, Page 15-23, Printed 1913 [Found on GoogleBooks]

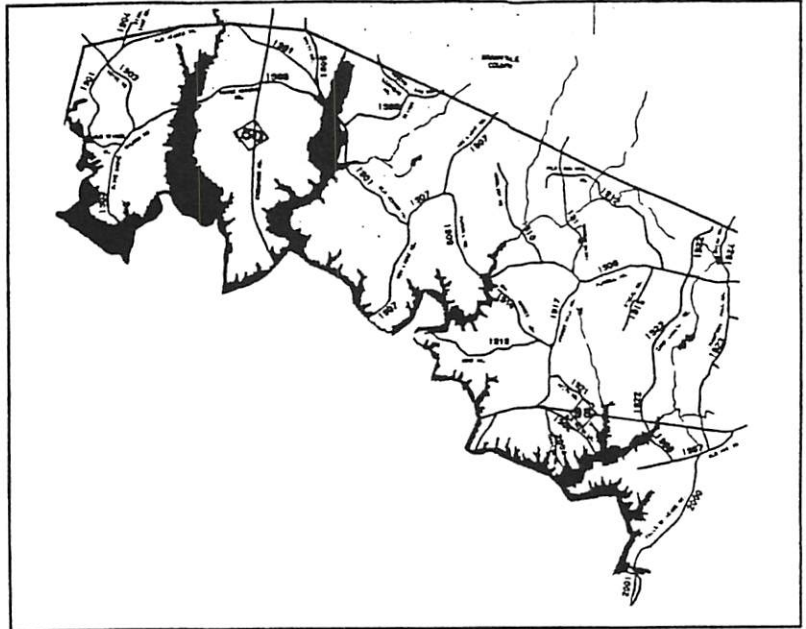
In Wake Treasurer lists were provided for 18 Townships but not for the Township of Raleigh as other records reveal lists of notable citizens.

For APD Files separate extracts have been made for the set of 18. This one is for NEW LIGHT TOWNSHIP ↑

▷ { New Light - J. W. Allen, W. E. Allen, J. B. Bailey, W. M. Brinkley, W. F. Byrd, S. A. Cannady, C. E. Davis, L. D. Emery, B. M. Harrison, J. B. Hobgood, I. W. Jones, E. B. Keith, Henry Keith, J. H. Keith, J. T. Lowrey, Terrell Lowrey, J. S. Mangum, A. D. Oneal, H. M. Oneal, W. N. Oneal, J. W. Pearce, E. M. Perry, George W. Perry, J. D. Pleasants, J. W. Powell, W. J. Ray, Z. T. Ray, J. N. Rochelle, R. C. Sandling, W. D. Sandling, J. K. Stephenson, J. H. Watkins, J. C. Wilkins.

NEW LIGHT TOWNSHIP CEMETERIES

New Light is Wake County's most northwestern township. Granville County joins across the north. On the south is Barton's Creek Township. Falls Lake, created from the Neuse River, separates the two. To the west is Durham County, most of it also separated by Falls Lake (W and S). The eastern boundary is shared with Wake Forest Township. Starting on SR2000 at the Neuse R. bridge (Falls Dam at its west), that line runs northeasterly to SR1967 (Old NC98) and by it goes eastward .15 mi, then again to the north on SR1923. Crossing SR1909 the line is SR1924 and apparently for a half mile is the same road going into Granville County.



Wake County Geographic Information Services

The area along the Neuse River in Barton's Creek and New Light townships and in parts of Durham and Granville counties have one thing in common: Falls Lake. When the lake was created in the 1970s, graveyards that fell in the flood plain had to be removed. Several road changes occurred in New Light. Some were closed, abruptly ending, meaning the other end may now have a new name and a few numbers were changed. Some roads were extended to connect beyond where once connected. A new 3-mile stretch for NC98 was built. Names and numbers are given as they are today.

Surveyors: Army Corps of Engineers, Chris Anderson, John Clauser, Dolores Hall, Eunice P. Ireland, A.M. Patterson, Hickman Ray, Elaine Powell, Bob and Liz Neligan, Mary Lowry Taylor, Greg Shields, Kathleen Wilson Shearon, Rachel O'Neal Thomas and some to be listed later. Many graveyards were reported and/or sited with the help of numerous residents, most especially Barbara Bridgers Barham who had helped on the Falls Lake project.

Graveyards/cemeteries in this issue are separated into three groups:

1. Those surveyed and inventoried by the Corps of Engineers. These are divided into ones (A) moved out and (B) those left in place. On current maps the area west of the dam at SR2000 is now Falls Lake. Older maps show the original course of the river.
 2. Others in the township that have been inventoried.
 3. Ones reported but not yet inventoried, circumstances preventing completion in time for this issue of the journal.
- + Relocated by Corps of Engineers (CofE). To visit most of the others, arrangements must be made through the Falls Lake park headquarters.
 - Desecrated
 - * Fieldstones or depressions only

1. Cemeteries affected by the Falls Lake Project of the Neuse River by the Corps of Engineers. If a reader knows any unknown burials or the rightful name of a cemetery, please contact coordinator at 1218 Scott Pl., Cary NC 27511-4721. Tel:919/467-6989.

(A) Flood control area - these moved to Falls Community Cemetery

Former sites:

- + **HARRISON, Lovil** ("Old Harrison Cemetery") - CofE 548 called it **SIKES** (1 such stone).
From SR1917 go W on NC98 .1 mi and go down farm road S ca 1 mi. 34 of 36 graves unknown; 4 more found when moved.
- + **RAY, James M.** - CofE 504 - 17 of 41 graves unknown
Relocated to Falls Community Cem. from SW side of SR1918, ca .4 mi from SR1909
- + **UNKNOWN** in pasture - CofE 535 - 4 graves (one now known to be baby of Labe PERRY)
Moved from N side, close to NC98 ca 400 yd E of Neuse R.

(B) Cemeteries not removed - jurisdiction of CofE, Falls Lake

ADAMS/LAWRENCE, Benjamin - CofE 1000 called it **LAWRENCE** (8 of 13 graves unknown)
Farm road E side of NC50 after crossing Falls Lake going N.

BROGDEN, Helen Rochelle - CofE 1042. 15 of 16 graves unknown.
E side of SR1907 and SE as crow flies from CofE 1038

DAVIS (see Wilkins)

ELLEN, Daddy - CofE 505 (of 32 graves, only name found - birth year 1845)
From SR1918, take SR1919. Cem. on N side about midway to Falls acquisition.

ESTES, Rom M. - CofE 1038
On south end of SR1907 at edge of Falls Lake area. Cem close by on W side. Fence.

GREEN/FORT/ADAMS/RAY - CofE 240-1 (83 graves with only 6 inscribed)
N side of SR1967 and W of SR1968 near Falls acquisition line.

HARRISON, Mahulda and others/LOWERY/DAVIS - CofE 539. 23 of 91 graves unknown.
Oldest is **J.W. SYKES**. From NC98 take SR2003 S for .4 mi. W side. Fence.

JONES, James/RAY, S.R./JACKSON - CofE 551 called it Lume (37 of 54 graves unknown).
From SR1918 take SR1919 1.3 mi to dirt road on S and go .2 mi. Fence.

KEITH, Lonnie - CofE 1331. 4 of 23 graves are unknown.
S side of SR1975 ca .5 mi NE of SR1903

KEITH, Clem/CASH, R.G. - CofE 1315. 50 of 59 graves unknown.
SE .8 mi. off SR1903 down a farm road, either the one just S of the Olive Grove Church or the one .3 mi. S of SR 1901. To the NE close by is the Williams graveyard.

WAKE COUNTY CEMETERY SURVEY LISTING BY TOWNSHIP (Part 8)

LAWRENCE/OAKLY/BALEY - CofE 1030 called it WINSTON - 14 of 19 graves unknown.
Further N off NC50 and close by Adams/Lawrence.

* **LOWRY**, Green - CofE 206-1. 2 graves.

SW quadrant of NC98/SR1922 at a point ca 100 yds from each. Graves were close to the house which was demolished by the lake project.

* **LOWRY**, Alfred - CofE 206-2. 14 of 15 graves unknown.

Less than 50 yds SW of Green Lowery

LOWERY/DAVIS - CofE 225 called it Davis (oldest grave is Wilkins).

From NC98 take SR2004 S; on W side. Fence.

LOWERY/KEITH/RAY - CofE 552. Charles Ray place/Rockcliff Farm. 6 graves.

From SR1918 take SR1919 W to its dead end.

MANGUM, Miller & William (AF-AM) - CofE 620. 49 of 57 graves unknown.

On SR1909 go .6 mi NW from SR1918 and ca .2 mi down farm road S off SR1909.

MANGUM, James M./BYRD, J.W. - CofE 1125. 42 of 55 graves unknown.

From SR1907 take SR1901 to the NW ca 2 mi. to Mangum House. W side. Fence.

PENNINGTON, - CofE 1317. 10 unknown graves.

Farm road on W side of NC50 ca 1 mi N of Adams/Lawrence grave yard.

POOLE - CofE 240-2. 2 unknown graves.

S of SR1967 and W of 68 - (Exact site to be determined)

RAY, Tyrell/LANCASTER, Otha - CofE 1012. 53 of 56 graves unknown.

From SR1907, go .4 mi and take farm road SW off SR1901. Go ca 1 mi.

SYKES, J.A./ALLEN, W.J. - CofE 1033. 24 of 46 graves unknown.

W side of SR1907; 1.3 mi S of SR1906. Fence.

WILLIAMS, John P. - CofE 1316. 22 of 25 graves unknown - one, a Keith child

Northeasterly, not to far from from Keith/Cash graveyard (see above).

UNKNOWN - CofE 500. 25 unknown graves.

SW of CofE 552 and closer to the river

UNKNOWN - CofE 537-1. 5 unknown graves.

N of NC98 on Rocky Branch, same distance from river as 98

UNKNOWN - CofE 537-2. 1 unknown grave.

Same as above, very close by but a bit to the northwest

UNKNOWN - CofE 624. 25 unknown graves.

Closer to SR1907 between it and SR1909 (northeast of New Light Church south cem). Then south of a farm road that lies to the south of the main road loop.

WAKE COUNTY CEMETERY SURVEY LISTING BY TOWNSHIP (Part 8)

2. Additional graveyards inventoried in New Light:

ALLEN, Emily

From SR1909 take SR1922 N ca 1 mi to SR 1972 (just before Granville Co. line) and go E 300 ft. Cem is 13 ft S of road.

ANDREWS

From SR1909 take SR1912 for at least 1 mi. N side in woods (old house on S side).

BAILEY/CHAPPELL/RAY

From SR1918 take SR1919 W .7 mi. 50 ft S of road on hill.

BAILEY, J.W./RAY, T.R.

On SR1909 ca .4 mi W of SR1911. 100' N side (due N of Powell's cem). Fenced.

BAILEY/LOWERY/RAY

SW intersection of SR1918/1919. Behind house from drive on SR1918.

BAILEY, T.S./O'NEAL

On SR1917 going N, pass SR1918 (W side) and go .2 mi. Turn E on SR1920 and go .375 mi. 100 yds on N side. Fence.

*** CLUSTER OF CEDARS (Indian?)**

Some 200-400' on N side of NC98 ca .2 W of SR2003. This report could be same one reported on N side of SR1919 (north of this one).

CRENSHAW/THOMPSON

From NC98 go N .2 mi on SR1923, cross Horse Ck. W side ca .25 mi to first house; ca .25 mi down path left of house. Fence.

DAVIS, Charlie E.

From SR1909 go S .5 mi on SR1916. At forks, a house on left; cem left of house

DEAN, James H.

SR1968 ends on SR1967 from which a farm road goes S about .2 mi. Cem at end.

ESTES/DILLARD

From SR1909, go N on SR1911 ca 1.6 mi. (.4 mi S of Granville Co. line) to a road on E side. Not far down and on S side of said road. Fence.

FREE UNION FREE WILL BAPTIST CHURCH (gone) - See Wilson Cemetery

HARRISON/PEARCE, George/HENLEY/RAY (Allen O'Neal family may be the unmarked graves)

On SR1909 go W of SR1920 ca .3 mi and take farm road S to end.

JONES, Arnold V.

From NC98 take SR1917 N .55 mi. E side 70' to S end of 2 barns.

KEITH, Bryant

From NC98 turn S on SR2004 and an immediate left onto SR1966. Go ca 1 mi. Cem. on left off road. Fence.

KEITH, Israel

From SR1917 take SR1921 E .15 mi. Cem on S in curve.

*** LAFFOON**

On SR1917 take SR1918 NW .3 mi (.

House on right (opposite SR1919 intersection). Cem is 100 yds behind and to right of house. 15-20 graves with no inscriptions.

LASSITER, A.B. "Lonnie"

From NC98 take SR1907 for ca 3.5 mi to SR1901. In NW corner of intersection.

LITTLE, S.N./BAILEY, Presley

From SR1911 go .5 mi and take SR1914 to the NE. Where this road makes a sharp turn to the E .4 mi, continue N on dirt road ca .05 mi. Cem on right.

LOWERY, Joyner/JONES

At intersection of SR1917 and SR1921, take dirt road W .3 mi.

LOWERY, Terrill

From NC98 take SR1922 N 1.55 mi. Cem on east side. Fence.

■ MANGUM, Charlie (Af-Am)

Ca 100 yds N of E.H. Ray graveyard (below)

MANGUM, Sam B./LOWERY, James A.

From NC98, take SR1922 N ca .1 mi. Turn W on farm road and go ca 300 ft. On left.

+ MANGUM, Lonnie

Moved by family Aug 1998 to Falls Community Cem. Former site: off SR2000 and S side of woods 400' down drive at house #12233 (W side of SR2000).

+ MANGUM - "Old Mangum" cemetery. Up to 25 unknown graves.

E side of SR1911 near intersection of SR1912; quite a way from road in front of old homestead foundation and big trees. Ann P. Bailey Mangum stone moved to Green Cem. in Youngsville (Franklin Co.); only other one had W. Hall on it.

NEW LIGHT BAPTIST CHURCH north (Af-Am)

E side of SR1907 midway of SR1901 and SR1909, which intersects SR1907 from the E. Behind church.

+ NORWOOD, Thos. L. - Only the 2 graves with inscribed markers were moved. Moved by family from SR2042 in Neuse Township to Wilson Cem (below).

O'NEAL, Albert Dawson

From SR1909 take SR1916 ca .35 mi; keep straight at forks and go .2 mi. E side.

O'NEAL, Wm Billy/HARRISON, Willie/MANGUM/SMITH

ca 1 mi beyond one above. W side. Slaves also believed buried here.

O'NEAL, L.M. "Bart"

From SR1909 take SR1915 to its end (ca 1.5 mi).

WAKE COUNTY CEMETERY SURVEY LISTING BY TOWNSHIP (Part 8)

O'NEAL, James/MARSHALL/LYNAM

From NC98 take SR1922 1 mi N. West side of road. Fence.

PLEASANTS, George T.

35' off N side of SR1909 and ca 120' east of SR1922

POWELL, John W.

S side of SR1909 .4 mi W of SR1911. Fence.

RAY, E.H.

From SR1917 take NC98 W .4 mi. Dirt rd N .1 mi. Cem on left. Fence.

RAY, John A./ALLEN, G.B.

Up same road as above, but go .2 mi further. Cem. on right. Fence.

RICHARDSON, Rix (child - only inscribed stone; ca eight others)

N of SR1909 in Bishops Gate Subd. on Pamplona Dr., east side next to Lot 23

RIDGECREST BAPTIST CHURCH

On NC98 go .2 mi W of SR1917. Cem .1 mi S of church. A recent cemetery.

ROGERS, Pelig S./MANGUM

NW intersection of SR1907 and SR1909 behind fire station

+ SIMONS

From SR1909 take SR1915 for ca .8 mi. On E side. 14 fieldstones.

SIMPSON/WIGGS, Jas. H.

Given as on SR1923 and off SR1909 near Purnell Crossroads.

SMITH, T.P. "Top"

SE quadrant of SR1909 and SR1916

SMITH, Willis

Given as in a field off SR1924 in Purnell (may be on Wake Forest Township side).

STONY HILL BAPTIST CHURCH

From NC98 go N 1 mi on SR1917. NW side at intersection of SR1918.

THARRINGTON, Samuel H.

From SR1967 (Old 98) take SR1968 for .2 mi N. E side. Fence.

WILSON, J.B./MANGUM, Wm. C.

Quite a distance off SR1912 near Granville Co. line

WILSON, Lewis A. (former Free Union Church cemetery grounds given by Wilsons)

On E side of SR1907 N of its intersection with SR1909. Fence.

WOODLAND BAPTIST CHURCH (Af-Am) - not the one just over Granville/Wake line.

WAKE COUNTY CEMETERY SURVEY LISTING BY TOWNSHIP (Part 8)

Take SR1922 S of SR1909 and go .8 mi. E side.

WOODLIEF, James O.

From SR1907 take SR1910 .4 mi; SW side; near back yard of a home.

3. Reported but all the information has not been completed.

BAILEY, Anderson/unmarked DAVIS

On SR1909 go W of SR1918 ca 1 mi; then ca .5 mi E down a dirt road.

BAILEY, Presley

Take SR1915 S off SR1909 ca .25 mi. W side about 50 yds from road.

BECK, C.H.

On NC50 go N .3 mi from Sandy Plain. West roadside.

CANNADY

On NC50 go E on SR1901 about .5 mi. On the left in NE quadrant with a farm road that may still be along there.

FALLS COMMUNITY CEMETERY

W side SR2000 after crossing Neuse R. Original cemetery at front; others at back

GRIFFIN

From NC98 take SR2003 ca .1 mi. At SE intersection with road to the NE.

HARRISON, Macon/Berry

On NC98 go .1 mi W of SR1917 and then .3 mi S on farm road. W roadside.

HICKS

From NC98 take SR1967 SW.

JONES, Wash

From SR1917 take SR1921 ca .36 mi. On left some 60 ft. from road.

KEITH

On NC50 from SR1900 go S ca .2 mi and take road on W side. Go ca .25 mi. E side.

KEITH, Vernon

Separate graves N side of the Ridgecrest Church Cemetery

KEITH, Will/RAY, Joe

From NC98 take SR2004 and an immediate left onto SR1966 and go 1.1 mi. Cem on left roadside.

LOWERY, Connie NE quadrant of SR2004 and SR1966

LOWERY, Tabby

SE quadrant of SR 1909 and SR1915

MANGUM, James S./RAY, Sade

E side of SR1911 ca .3 mi N off SR1909. Two separate fences.

WAKE COUNTY CEMETERY SURVEY LISTING BY TOWNSHIP (Part 8)

NEW LIGHT BAPTIST CHURCH south

From SR1901 go S on SR1907 ca .7 mi. On E side across from church on W side.

OLIVE GROVE BAPTIST CHURCH

W side of SR1903 and halfway between SR1901 and SR1903

O'NEAL, Hardee/BRIDGERS/WALLACE

From SR1909 go N on SR1911 almost to Granville line and take NC1912 to the W.

O'NEAL, Henry

On SR1922 N some 100 yds. past O'Neal/Marshall/Lynam cemetery. W side back from road.

POWELL/WATKINS

From NC98 go N on SR1923 ca 1 mi. Take a road W (on E side is SR1927, Kearney Rd.) Ca .1 mi take fork to the left (?farm road) and go .2 mi. Cem on left.

RAY, S. N.

Cem at .1 mi W of SR1910 on S roadside of SR1909

RAY/BALL, H.A. Jr.

NE quad of 1922 and NC98

RAY, Nina and baby

Right side of SR1966 at Adlie Dr. before reaching Bryant Keith graveyard (above)

RAY, Wiley

From SR1918 go W on SR1919 ca 1 mi. In field on W side 100 yds.

SMITH

From SR1909 take SR1912 and go N .6 mi. On W side (beyond SR1913).

WHITE, John

W side of SR1922 at edge of Granville Co. 100 yds from road behind house.

UNKNOWN #1 thus far

One grave. Right side of SR1921 ca halfway from SR1917 to Israel Keith's graveyard.

UNKNOWN #2 thus far

E side of SR1903 ca .5 mi N of SR1975/SR1903 intersection. Possibly in open field at edge of wood some distance from road.

UNKNOWN #3 thus far - Same as #2 but going N ca .3 mi. Closer to the road.

UNKNOWN #4 thus far

On S side of SR1901 (county line) just E of Granville Co.'s SR1728. At edge of Falls Lake acquisition line there and is shown on their map but no text.

UNKNOWN #5 thus far

From NC50 go W on SR 1900 ca .6 mi. to farm road on N side. Go .1 mi. Cem on right.

NEW LIGHT TOWNSHIP

State Road No. and Current Name:

SR1900	Boyce Bridge Rd. - crosses NC50 and dead ends both E & W
SR1901	Old Weaver Trail
SR1903	Boyce Rd. N/W from SR1975, then SW from SR1975
SR1903	is also Olive Grove Church Road, SW from SR1975 and dead ends
SR1905	Whitt Rd.
SR1906	Beaver Dam Rd.
SR1907	New Light Rd.
SR1909	Purnell Rd.
SR1910	Woodlief Rd.
SR1911	Mangum Dairy Rd.
SR1912	Bold Run Hill Rd.
SR1913	Powell Rd.
SR1914	Garffe/Graham Sherron
SR1915	O' Neal Rd.
SR1916	Hinton Rd.
SR1917	Stony Hill Rd.
SR1918	Bud Morris Rd.
SR1919	Bent Rd. - dead ends
SR1920	Frank Bailey Rd.
SR1921	Keith Rd.
SR1922	Camp Kanata Rd.
SR1923	Thompson Mill Rd.
SR1924	Bud Smith Rd.
SR1966	Old Keith Rd. - dead ends
SR1967	Old NC98 - " "
SR1968	Tharrington Rd. " "
SR1972	Woodland Church Rd.
SR1975	Olive Grove Church Rd. NE from intersection with SR1903 and dead ends; but is SR1903 SW from same intersection
SR2003	Old Bayleaf Church Rd. \ N from Falls Lake
SR2004	Choplin Rd.

State highways as within township bounds:

NC98	E from Falls Lake to SR1923
NC50	Falls Lake N to Granville Co.

○ Notes of RPU call 16 JUN 2004 to Mrs Samuel Ray
(nee LATHIE BAILEY) in New Light TSP, Wake Co, NC.
[I was referred to her by her brother Millard Bailey]
Her NO = (919) 847-4977. She lives on Six-Forks
Road after it crosses NC 98 going North.

[JOHN WELLMAN RAY, SR]

I. Johnny Ray - [Bur New Light Bapt Church] north of where
Lathie lives (more Rays are buried further along
the road at the Wilkerson Cemetery (Free Union Church).
Lathie did not know Johnny as he died before
Lathie and Higgins.] md (?) Sarah BAILEY "mama Ray".
(Bur - AS 1405) Lathie did know Mrs. Johnny Ray
lived on old Creedmoor Rd between NC 98 & New
Bethel Church.

A. Sidney Ray md (?) Kathleen Cash

1. Lemuel Ray d OCT 2003 md (?) LATHIE BAILEY

2. Josephine Ray md (?) -- DAVIS

↳ she may help. Her no (919) 847-5053

B. Ennis Ray - stayed with mother until she died.

He md late in life & is now deceased.

[He inherited the Johnny Ray homeplace & his
daughter sold it.] md (?) Margaret Fassiter

C. Estelle Ray md (?) Harold Rudd

D. LENA MAE RAY still living - feeble md Juddie Grody

E. J. W. Ray "Pat" md (?) Stella Ross

Stoney Hill recently celebrated 120th anniversary. There are
2 books. I will call Lathie in 2 days to get info. She
knows Coit Ray, Sr

) Notes of RPU call 16 JUN 2004 to Mrs Samuel Ray
 (nee LATHIE BAILEY) in New Light TSP, Wake Co, NC.
 [I was referred to her by her brother Millard Bailey]
 Her NO = (919) 847-4977. She lives on Six-Forks
 Road after it crosses NC 98 going North.

[JOHN WILLARD RAY, SR]

I. Johnny Ray - [Bur New Light Bapt Church north of where
 Lathie lives (more Rays are buried further along
 this road at the Wilkerson Cemetery (Free Union Church).
 Lathie did not know Johnny as he died before
 Lathie and his son.] md () Sarah BAILEY "Mama Ray".
 (bur - AS 1705) Lathie did know her. Johnny Ray
 lived on old Creedmoor Rd between NC 98 & New
 Bethel Church.

A. Sidney Ray md () Kathleen Cash

1. Lemuel Ray d OCT 2003 md () LATHIE BAILEY

2. Josephine Ray md () -- DAVIS

↳ she may help. Her no (919) 847-5053

B. Ennis Ray - stayed with mother until she died.

He md late in life & is now deceased.

[He inherited the Johnny Ray Homeplace & his
 daughter sold it.] md () Margaret Jassiter

C. Estelle Ray md () Harold Rudd

D. LENA MAE RAY still living - father md Jody Grody

E. J. W. Ray "Pat" md () Stella Ross

Stoney Hill recently celebrated 120th anniversary. There are
 2 books. I will call Lathie in 2 days to get info. She
 knows Coit Ray, Sr

○ Notes of RPU Call 19 JUN 2004 to Lathie (Barley) Ray
(919) 847-4977.

She has checked on the two history books for Stoney Hill Bapt Church and within 2 weeks will send copies to me. There is no cost & she is willing to pay postage.

[MEE LENA MAY RAY] [JOHN WILBUR RAY, SR]
She feels LANA (RAY) Grady D/O Johnny Ray can provide info - Her number (919) 848-1145

She has been a member of Stoney Hill Baptist Church since age 9. She did not know M/M B. W. Wells but knew of them. From Stoney Hill you go down Bud Mann Road & turn left onto Bent Road to get to the B. W. Wells place

Kent Rogers (wife Carolyn) of Wake Forest has worked on a pictorial book & may be able to help re Stoney Hill Church. His numbers are:
(919) 556-7233 & (919) 556-7727

STONEY HILL BAPT. CH. & CEM, NEW LIGHT TSP, WAKE CO, NC

○ On 10 JUN 2004 RPA & SSU visited Stoney Hill Baptist Church cemetery in New Light TSP, Wake Co, NC to record RAY headstones. There we met the elderly gentleman in charge of maintaining the grounds. He was very cordial and provided his name as NOULEN PERRY (This is probably correct but I do have it as NOULEN elsewhere). It is input.

I. Erastus Ray CSA - Buried south of here.

married (1st) () - - -

m'd (2nd) LITHA BALE^{II}

A.^{II} Lela Ray - she had 1/2 brother who went to Texas.

m'd () LABON PERRY (V. LABE FOSTER PERRY elsewhere)

I. NOULEN PERRY (919) 556-3641

○ On 7 JUN 2004 RPA, Mark Ray & Karen Ray visited Stoney Hill Baptist Church, Wake Co, NC and there encountered Millard & Ruth Bailey. Millard said his sister could tell us more about the history of the church. Her number (919) 847-4999 "LATHY RAY ??" [nee LATHIE BAILEY]. I called her 16 JUN 2004 - see her profile for notes - on 10 JUL 2004

STONEY HILL CEMETERY
WAKE CO, NC

- NW Victor L. R 18 AUG 1915 - 25 NOV 1991 md 11 APR 1936
MAZEL G. R 20 NOV 1914 - 25 DEC 1999
Merrin Lee Ray 28 APR 1936 19 APR 1954
NW James Sherwood R 20 SEP 1916 - 10 MAY 1973 WWI
Edith M. R. 28 AUG 1921 - 29 JAN 2001
Ray Lee Ray PVT USA 14 MAR 1943 - 15 MAR 1970
L ABE Foster Perry 9 SEP 1882 - 30 OCT 1978
NW Hela (Ray) Perry 26 SEP 1990 - 12 FEB 1970
NW - - RAY mak - Not present
Mothie Budger Ray 30 JUL 1868 - 7 MAR 1952
DAW Betty (Ray) Cellatley 1905 - 1941
SON Wm Sade R 1909 - 1949
Bernice Ella Ray 27 SEP 1894 - 6 JUN 1985
NW Leamon H. Allen Jr. 11 SEP 1913 - 21 MAY 1994
Myrtle (Ray) Allen 23 MAY 1918 - - -
EUPINE Hammon Ray 17 MAY 1927 - 14 DEC 1986 "PRAINE"
NW J. Albert R 21 JUN 1885 - 25 FEB 1936
Beithe K. R 20 JUL 1882 - 19 MAY 1963
NW Hurdie Clifton Ray 30 MAR 1910 - 25 DEC 1984
Helen B. (Adams) R 25 APR 1910 - 1 MAY 1978
NW ADLIE S. R WWI 11 AUG 1891 - 20 MAR 1973
CLOET E. MANGUM R 1 FEB 1901 - 13 DEC 1999
NW Naulen Lee R 27 MAY 1932 - md 12 JUL 1952
Alberta (Hammon) R 2 JAN 1931 - 13 FEB 1997
NW Jessie L. R 14 APR 1869 - 22 OCT 1911
Mary (M.) R 31 MAY 1884 - 9 APR 1940

NW Luther W. Chappell 8 NOV 1891 - 17 JUL 1953
Zula B (R) Chappell 5 JAN 1896 - 26 MAR 1939

—
NW J. C. R. 25 APR 1925 - 21 DEC 1960

Abie (H) R. 12 AVE 1928 - 25 AUG 2001

Prob DAU = Joan Carol Ray 31 AVE 1949 - 30 MAR 1993
or MIL ↳ "she was a lovely mother"

—
NW Thomas H. R. 11 MAR 1881 - 24 FEB 1956

Valeria (G) R. 15 AVE 1885 - 16 JAN 1963

—
NW Edwood Y. Bailey 27 NOV 1891 - 9 NOV 1945

OMIE (RA) Bailey 26 SEP 1890 - 11 SEP 1992

—
NW Ollie N. R. 14 NOV 1926 - 28 OCT 1991

—
NW Marie (P) Ray 4 OCT 1931 - - -

—
NW W. ED R. 3 AVE 1885 - 21 MAR 1941

Daisy (K) Ray 17 AVE 1885 - 26 JUL 1950

Prob son - Raymond A. R. "Dennie"

29 JAN 1907 - 15 JUN 1984

—
TONYA Marie RA 17 JUN 1977 - 20 JUN 1977

D/O C. J. & LAWANNA RAY

—
Zellie K. R. 25 JUL 1890 - 24 APR 1961

—
"A Tender Mother"

STONEY HILL BAPTIST CHURCH CEMETERY - NEW LIGHT TOWNSHIP - WAKE CO, NC

RAY ENTRIES ONLY RECORDED BY M/M ROBERT P. UPCHURCH 10 JUN 2004

- 1 VICTOR L. RAY 18 AUG 1915 - 25 NOV 1991 } H & W MD 11 APR 1936
- 2 MAZEL G. RAY 20 NOV 1914 - 25 DEC 1999 } W 1936
- 3 MARVIN LEE RAY 28 AUG 1936 - 19 APR 1954
- 4 JAMES SHERWOOD RAY 20 SEP 1916 - 10 MAY 1978 } WW II H & W
- 5 EDITH M. RAY 28 AUG 1921 - 29 JAN 2001 } W
- 6 ROY LEE RAY PUT USA 14 MAR 1993 - 15 MAR 1970
- 7 LABE FOSTER PERRY 9 SEP 1882 - 3 OCT 1978 } H & W
- 8 LELA (RAY) PERRY 26 SEP 1890 - 12 FEB 1970 } W
- 9 - - RAY (MALE) - NOT PRESENT } H & W
- 10 MOTTIE BRIDGES RAY 30 JUL 1868 - 7 MAR 1952 } W
- 11 DALL BETTY (RAY) GELLATLEY 1905 - 1941
- 12 SON WILLIAM SADE RAY 1909 - 1949 } RELATED TP 9-
- 13 BESSIE EULA RAY 27 SEP 1894 - 6 JUN 1985 } W
- 14 LEAMON H. ALLEN, SR 11 SEP 1913 - 21 MAY 1999 } H & W
- 15 MYRTLE (RAY) ALLEN 23 MAY 1918 - - - - - } W
- 16 EUPHINE HARRISON RAY 17 MAY 1927 - 14 DEC 1986 } "FINE" H & W
- 17 J. ALBERT RAY 21 JUN 1885 - 25 FEB 1936 } H & W
- 18 BERTIE K. RAY 20 JUL 1892 - 17 MAY 1963 } W
- 19 HUDIE CLIFTON RAY 30 MAR 1910 - 25 DEC 1984 } H & W
- 20 HELEN B. (ADAMS) RAY 25 APR 1910 - 1 MAY 1978 } W
- 21 ADLIE S. RAY WWI 11 AUG 1891 - 20 MAY 1973 } H & W
- 22 CLOEY E. MANGUM RAY 1 FEB 1901 - 13 DEC 1979 } W MD 12 (JUL 52)
- 23 NOVLEN LEE RAY 27 MAY 1932 - - - - - } H & W
- 24 ALBERTA (HARRISON) RAY 2 JAN 1931 - 13 FEB 1997 } W
- 25 JESSIE L. RAY 14 APR 1869 - 22 OCT 1911 } H & W
- 26 MARY (M) RAY 31 MAY 1884 - 9 APR 1940 } W
- 27 LUTHER D. CHAPPELL 8 NOV 1891 - 17 JUL 1953 } H & W
- 28 ZULA B (RAY) CHAPPELL 5 JAN 1896 - 26 MAY 1937 } W
- 29 J. C. RAY 25 APR 1925 - 21 DEC 1960 } H & W
- 30 ALICE (H) RAY 12 AUG 1928 - 25 AUG 2001 } W
- 31 PROBABLE DAUGHTER OR OIL - JOAN CAROL RAY
- 31 AUG 1949 - 30 MAR 1993 "SHE WAS A LOVING MOTHER"
- 32 THOMAS H. RAY 11 MAR 1881 - 24 FEB 1956 } H & W
- 33 VALERJA (G) RAY 15 AUG 1885 - 16 JAN 1963 } W
- 34 ELWOOD Y. BAILEY 27 NOV 1891 - 9 NOV 1945 } H & W
- 35 OMIE (RAY) BAILEY 26 SEP 1890 - 11 SEP 1992 } W
- 36 OLLIE N. RAY 14 NOV 1926 - 28 OCT 1991 } H & W
- 37 MACIE (P) RAY 4 OCT 1931 - - - - - } W
- 38 W. ED. RAY 3 AUG 1885 - 21 MAR 1977 } H & W
- 39 DAISY (K) RAY 17 AUG 1885 - 26 JUL 1950 } W
- 40 SON? RAYMOND A. RAY "DONNIE" 29 JAN 1907 - 1984 } 15 JUN
- TONYA MARIE RAY 17 JUN 1977 - 20 JUN 1977
- DALL/C. J & LAWANNA RAY
- 40 ZELLIE K. RAY 25 JUL 1890 - 24 APR 1964
- "A TENDER MOTHER"

STONEY HILL BAPTIST CHURCH CEMETERY - NEW LIGHT TOWNSHIP -

RAY ENTRIES ONLY RECORDED BY M/M ROBERT P. UPHURCH 10 J

- 1 VICTOR L. RAY 18 AUG 1915 - 25 NOV 1991 > H & W MD 11 APR 1936
- 2 MAZEL G. RAY 20 NOV 1914 - 25 DEC 1999 > W 1936
- 3 MARVIN LEE RAY 28 AUG 1936 - 19 APR 1954
- 4 JAMES SHERWOOD RAY 20 SEP 1916 - 10 MAY 1973 > H & W WW II
- 5 EDITH M. RAY 28 AUG 1921 - 29 JAN 2001 > W
- 6 ROY LEE RAY PUT USA 14 MAR 1943 - 15 MAR 1970
- 7 LABE FOSTER PERRY 9 SEP 1882 - 3 OCT 1978 > H & W
- 8 LELA (RAY) PERRY 26 SEP 1890 - 12 FEB 1970 > W
- 9 - - RAY (MALE) - NOT PRESENT > H & W
- 10 MOTTIE BRIDGES RAY 30 JUL 1868 - 7 MAR 1952 > W
- 11 DAU BETTY (RAY) GELLATLEY 1905 - 1941
- 12 SON WILLIAM SADE RAY 1909 - 1949 (RELATED)
- 13 BESSIE ELLA RAY 27 SEP 1894 - 6 JUN 1985 (TD 9-12)
- 14 LEAMON H. ALLEN, SR 11 SEP 1913 - 21 MAY 1994 > H & W
- 15 MYRTLE (RAY) ALLEN 23 MAY 1918 - - - > W
- 16 EUPHINE HARRISON RAY 17 MAY 1927 - 14 DEC 1986 "PINE"
- 17 J. ALBERT RAY 21 JUN 1885 - 25 FEB 1936 > H & W
- 18 BERTIE K. RAY 20 JUL 1882 - 17 MAY 1963 > W
- 19 HUDIE CLIFTON RAY 30 MAR 1910 - 25 DEC 1984 > H & W
- 20 HELEN B. (ADAMS) RAY 25 APR 1910 - 1 MAY 1978 > W
- 21 ADLIE S. RAY WWI 11 AUG 1891 - 20 MAY 1973 > H & W
- 22 CLOEY E. MANGUM RAY 1 FEB 1901 - 13 DEC 1979 > W
- 23 NOVLEN LEE RAY 27 MAY 1932 - - - (MD 12 JUL 52) > H & W
- 24 ALBERTA (HARRISON) RAY 2 JAN 1931 - 13 FEB 1997 > W
- 25 JESSIE L. RAY 14 APR 1869 - 22 OCT 1911 > H & W
- 26 MARY (M) RAY 31 MAY 1884 - 9 APR 1940 > W
- 27 LUTHER D. CHAPPELL 8 NOV 1891 - 17 JUL 1953 > H & W
- 28 ZULA B (RAY) CHAPPELL 5 JAN 1896 - 26 MAY 1939 > W
- 29 J. C. RAY 25 APR 1925 - 21 DEC 1960 > H & W
- 30 ALICE (H) RAY 12 AUG 1928 - 25 AUG 2001 > W
- 31 PROBABLE DAU OR DIL - JOAN CAROL RAY
- 31 AUG 1949 - 30 MAR 1993 "SHE WAS A LOVING MOTHER"
- 32 THOMAS H. RAY 11 MAR 1881 - 24 FEB 1956 > H & W
- 33 VALERIA (G) RAY 15 AUG 1885 - 16 JAN 1963 > W
- 34 ELWOOD Y. BAILLEY 27 NOV 1891 - 9 NOV 1945 > H & W
- 35 OMIE (RAY) BAILLEY 26 SEP 1890 - 11 SEP 1992 > W
- 34 OLLIE N. RAY 14 NOV 1926 - 28 OCT 1991 > H & W
- 35 MACIE (P) RAY 4 OCT 1931 - - - > W
- 36 W. ED. RAY 3 AUG 1885 - 21 MAR 1977 > H & W
- 37 DAISY (K) RAY 17 AUG 1885 - 26 JUL 1950 > W
- 38 SON? RAYMOND A. RAY "DONNIE" 29 JAN 1907 - 1984 15 JUN
- 39 TONYA MARIE RAY 17 JUN 1977 - 20 JUN 1977
- DAU/O C. J & LAWANNA RAY
- 40 ZELLIE K. RAY 25 JUL 1890 - 24 APR 1964
- "A TENDER MOTHER"

STONEY HILL BAPTIST CHURCH CEMETERY - NEW LIGHT TOWNSHIP - WAKE CO, NC

RAY ENTRIES ONLY RECORDED BY M/M ROBERT P. UPCHURCH 10 JUN 2004

- 1 VICTOR L. RAY 18 AUG 1915 - 25 NOV 1991 } H ^{MD} 11 APR
- 2 MAZEL G. RAY 20 NOV 1914 - 25 DEC 1999 } W 1936
- 3 MARVIN LEE RAY 28 AUG 1936 - 19 APR 1954
- 4 JAMES SHERWOOD RAY 20 SEP 1916 - 10 MAY 1973 } WW II } H ^{MD} 11 APR
- 5 EDITH M. RAY 28 AUG 1921 - 29 JAN 2001 } W
- 6 ROY LEE RAY PUT USA 14 MAR 1943 - 15 MAR 1970
- 7 LABE FOSTER PERRY 9 SEP 1882 - 3 OCT 1978 } H ^{MD} 11 APR
- 8 LELA (RAY) PERRY 26 SEP 1890 - 12 FEB 1970 } W
- 9 - - RAY (MALE) - NOT PRESENT } H ^{MD} 11 APR
- 10 MOTTIE BRIDGES RAY 30 JUL 1868 - 7 MAR 1952 } W
- 11 DAUL BETTY (RAY) GELLATLEY 1905 - 1941
- 12 SON WILLIAM SADE RAY 1909 - 1949 } RELATED TO 9-12
- 13 BESSIE ELLA RAY 27 SEP 1894 - 6 JUN 1985 } H ^{MD} 11 APR
- 14 LEAMON H. ALLEN, SR 11 SEP 1913 - 21 MAY 1994 } W
- 15 MYRTLE (RAY) ALLEN 23 MAY 1918 - - - } W
- 16 EUPHIE HARRISON RAY 17 MAY 1927 - 14 DEC 1986 } "PINE"
- 17 J. ALBERT RAY 21 JUN 1885 - 25 FEB 1936 } H ^{MD} 11 APR
- 18 BERTIE K. RAY 20 JUL 1882 - 19 MAY 1963 } W
- 19 HUDIE CLIFTON RAY 30 MAR 1910 - 25 DEC 1984 } H ^{MD} 11 APR
- 20 HELEN B. (ADAMS) RAY 25 APR 1910 - 1 MAY 1978 } W
- 21 ADLIE S. RAY WWI 11 AUG 1891 - 20 MAY 1973 } H ^{MD} 11 APR
- 22 CLOEY E. MANGUM RAY 1 FEB 1901 - 13 DEC 1979 } W
- 23 NOVLEN LEE RAY 27 MAY 1932 - - - } (MD 12) JUL 52 } H ^{MD} 11 APR
- 24 ALBERTA (HARRISON) RAY 2 JAN 1931 - 13 FEB 1997 } W
- 25 JESSIE L. RAY 14 APR 1869 - 22 OCT 1911 } H ^{MD} 11 APR
- 26 MARY (M) RAY 31 MAY 1884 - 9 APR 1940 } W
- 27 LUTHER D. CHAPPELL 8 NOV 1891 - 17 JUL 1953 } H ^{MD} 11 APR
- 28 ZULA B (RAY) CHAPPELL 5 JAN 1896 - 26 MAY 1937 } W
- 29 J. C. RAY 25 APR 1925 - 21 DEC 1960 } H ^{MD} 11 APR

- 31 PROBABLE DAUGHTER - JOAN CAROL RAY
- 31 AUG 1949 - 30 MAR 1993 "SHE WAS A LOVING MOTHER"
- 32 THOMAS H. RAY 11 MAR 1881 - 24 FEB 1956 } H
33 VALERIA (G) RAY 15 AUG 1885 - 16 JAN 1963 } W
- 34 ELWOOD Y. BAILEY 27 NOV 1891 - 9 NOV 1945 } H
35 OMIE (RAY) BAILEY 26 SEP 1890 - 11 SEP 1992 } W
- 34 OLLIE N. RAY 14 NOV 1926 - 28 OCT 1991 } H
35 MACIE (P) RAY 4 OCT 1931 - - - - } W
- 36 W. ED. RAY 3 AUG 1885 - 21 MAR 1971 } H
37 DAISY (K) RAY 17 AUG 1885 - 26 JUL 1950 } W
- 38 SON? RAYMOND A. RAY "DONNIE" 29 JAN 1907 - 15 JUN 1984
- 39 TONYA MARIE RAY 17 JUN 1971 - 20 JUN 1971
- DAU/O. J. & LAWANNA RAY
- 40 ZELLIE K. RAY 25 JUL 1890 - 24 APR 1964
- "A TENDER MOTHER"

WILKERSON CEM, NEW LIGHT TSP, WAKE CO, NC

) Notes of RPU call 16 JUN 2004 to Mrs Samuel Ray
(nee LATHIE BAILEY) in New Light TSP, Wake Co, NC.
[I was referred to her by her brother Millard Bailey]
Her NO = (919) 847-4977. She lives on Six-Four
Road after it crosses NC 98 going North.

I. [JOHN WILLARD RAY, SR]
Johnny Ray - [Bur New Light Bapt Church north of where
Lathie lives (more Rays are buried further along
this road at the Wilkerson Cemetery (Free Union Church).
Lathie did not know Johnny as he died before
Lathie and [Wigson] md () Sarah BAILEY "mama Ray".
(Bur - AS HOS) Lathie did know her. Johnny Ray
lived on old Creedmoor Rd between NC 98 & New
Bethel Church.

- A. Sidney Ray md () Kathleen Cash
- 1. Lemuel Ray d OCT 2003 md () LATHIE BAILEY
- 2. Josephine Ray md () -- DAVIS
- ↳ she may help. Her no (919) 847-5053

B. Ennis Ray - stayed with mother until she died.
He md late in life & is now deceased.
[He inherited the Johnny Ray homeplace & his
daughter sold it.] md () Margaret Fassiter

- C. Estelle Ray md () Harold Rudd
- D. LENA MAE RAY still living - father md Juddy Grody
- E. J. W. Ray "Pat" md () Stella Ross

Stoney Hill recently celebrated 120th anniversary. There are
2 books. I will call Lathie in 2 days to get info. She
knows Carl Ray, Sr