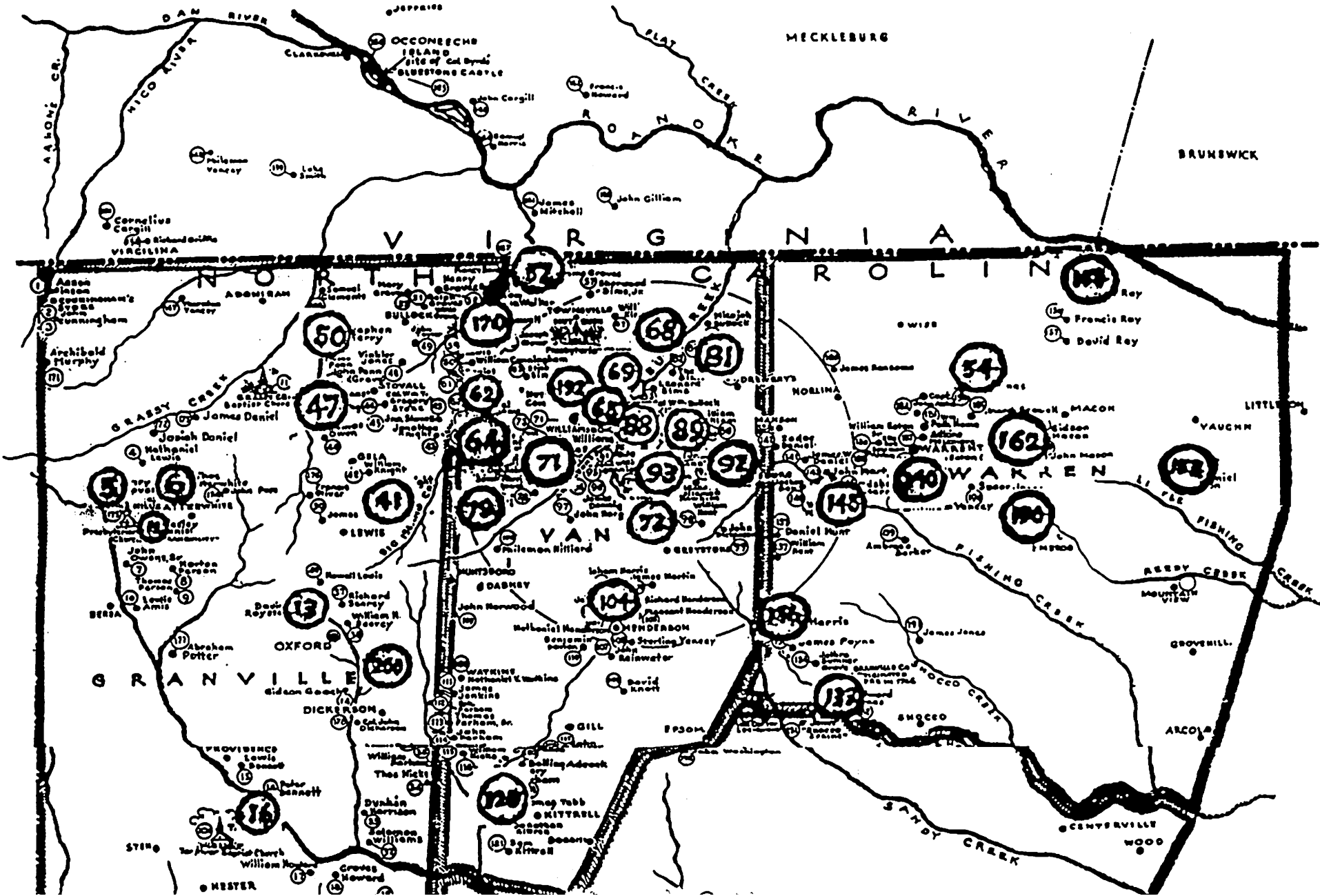
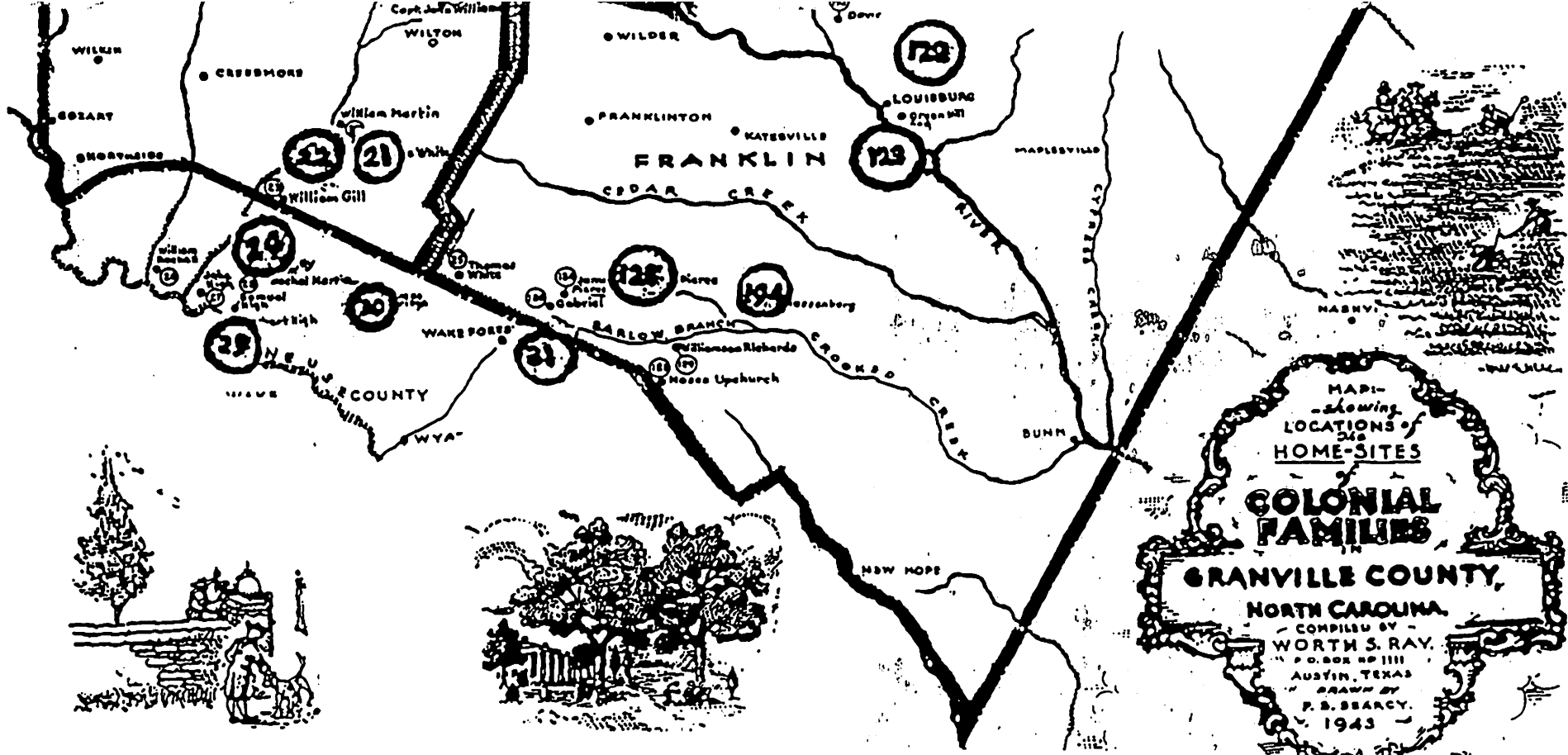


1943 SEARCH MAP - COLONIAL GRANVILLE
COUNTY, NC

CROSSFILE : GRANVILLE CO, NC ↑
WARREN CO, NC
VANCE CO, NC
FRANKLIN CO, NC

THE SEARCY MAP DATED 1943 SHOWING LOCATIONS OF FAMILIES IN OLD GRANVILLE CO, N.C. IN THE COLONIAL ERA





- (5) HENRY GRAVES, JR.
- (6) THOMAS BATTERWHITE
- (12) GIBSELY DANIEL
- (13) DAVID ROYSTER
- (16) PETER BROWN
- (21) VALENTINE WHITE
- (22) HERATUS GILL
- (24) JAMES RAY
- (29) HARRIET HIGH
- (30) THOMAS HARRISON
- (31) THOMAS RAY
- (41) JOHN KNIGHT
- (47) JOHN PERRY

- (50) STEPHEN TERRY
- (52) JOHN WILLIAMS GRAVES
- (54) WILLIAM CHRISTMAS
- (62) DANIEL MORROW
- (64) DANIEL WILLIAMS
- (65) MORGAN HUNT
- (68) JOHN BOYD
- (69) JOHN SIMS
- (71) JUDGE JOHN WILLIAMS
- (72) HUTCHINS BURTON
- (79) THOMAS LANIER
- (81) RICHARD BULLOCK
- (88) JOHN DANIEL

- (89) EDWIN SMARTY
- (92) PHILMON HANKINS
- (93) SAMUEL HENDERSON
- (104) RICHARD HENDERSON
- (120) JONATHAN KITTEKILL
- (122) "SPKILLING" JOHN ALLEN
- (123) GEORGE HILL
- (126) PHILLIP PIERCE
- (133) EDWARD JONES
- (134) WEST HARRIS
- (140) WILLIAM RAYON
- (145) ISHAM HARRISON

- (153) NATHANIEL MOON
- (156) CHRISTMAS RAY
- (162) SIDNEY MOON
- (190) SUGAR JONES
- (194) NICHOLAS MASSENBURG
- (200) SAMUEL BENTON

THIS MAP
 COMPILED BY
 WORTH S. RAY
 AND DRAWN BY
 PETER BRYCE
 SEARCY - 1943

FROM: COLONIAL GRANVILLE CO. NC
 BY: WORTH S. RAY 1945 PGS 264, 265



Map of Granville County, NC

Gazetteer | Cities | Counties | Maps | ZIP Codes | Features | Land | Census | Schools

Search North Carolina Gazetteer:

Search

Search input field

North Carolina Gazetteer > North Carolina Maps > Map of Granville County

Map of Granville County, NC

Search NC address: Show counties Select county **Granville**

Map interface showing Granville County highlighted in grey. Includes search bar, 'Show counties' checkbox, and 'Select county' dropdown menu.

[Home](#) | [About HTL](#) | [Advertise Here](#) | [References](#) | [Legal](#) | [Privacy](#) | [Contact](#)



Copyright © 2013 HTL, Inc. All Rights Reserved. Star10

Website Design by [Blue Tangerine Solutions](#)

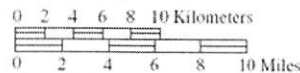
File:Map of Granville County North Carolina With Municipal and Township Labels.PNG

From Wikipedia, the free encyclopedia

GRANVILLE CO., NC
TOWNSHIPS



TOWNSHIP
CITY TOWN
Census Designated Place



Size of this preview: 299 × 600 pixels.

Full resolution (371 × 744 pixels, file size: 37 KB, MIME type: image/png)



This is a file from the Wikimedia Commons. Information from its **description page there** is shown below. Commons is a freely licensed media file repository. You can help.

Description

Map of Granville County, North Carolina, United States with township and municipal boundaries

Date July 2007

Source taken from US Census website [1] (http://www2.census.gov/geo/maps/general_ref/cousub_outline/cen2k_pgsz/nc_cosub.pdf) and modified by User:Ruhrfisch

Author US Census, Ruhrfisch

Permission

(Reusing this file) US Census / US Government work is public domain, my modifications licensed under the GNU Free Documentation License

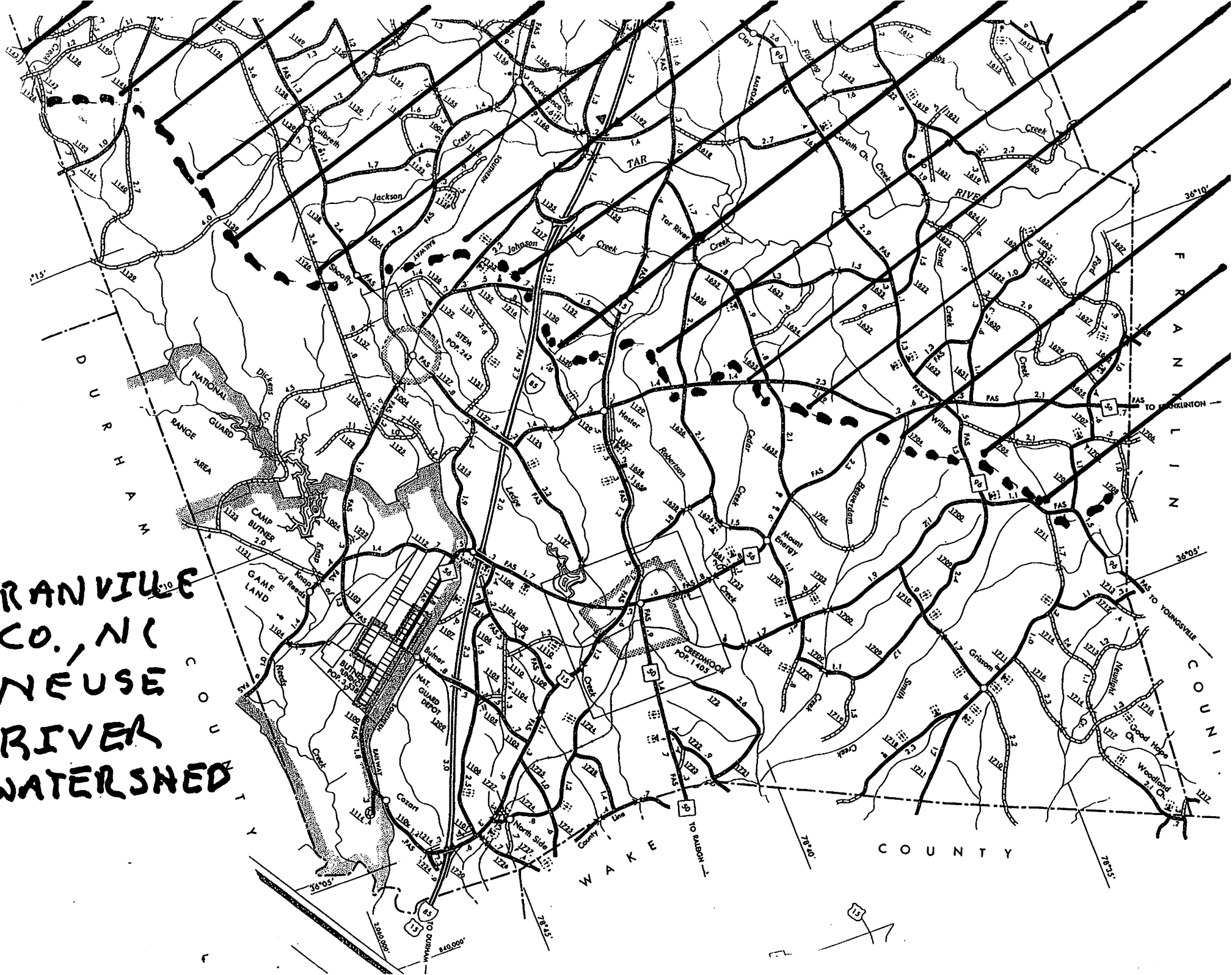
Licensing

I, **Ruhrfisch**, the copyright holder of this work, hereby publishes it under the following licenses:




Permission is granted to copy, distribute and/or modify this document under the terms of the **GNU Free Documentation License**, Version 1.2 or any later version published by the Free Software Foundation; with no Invariant Sections, no Front-Cover Texts, and no Back-Cover Texts. A copy of the license is included in the section entitled *GNU Free Documentation License*.

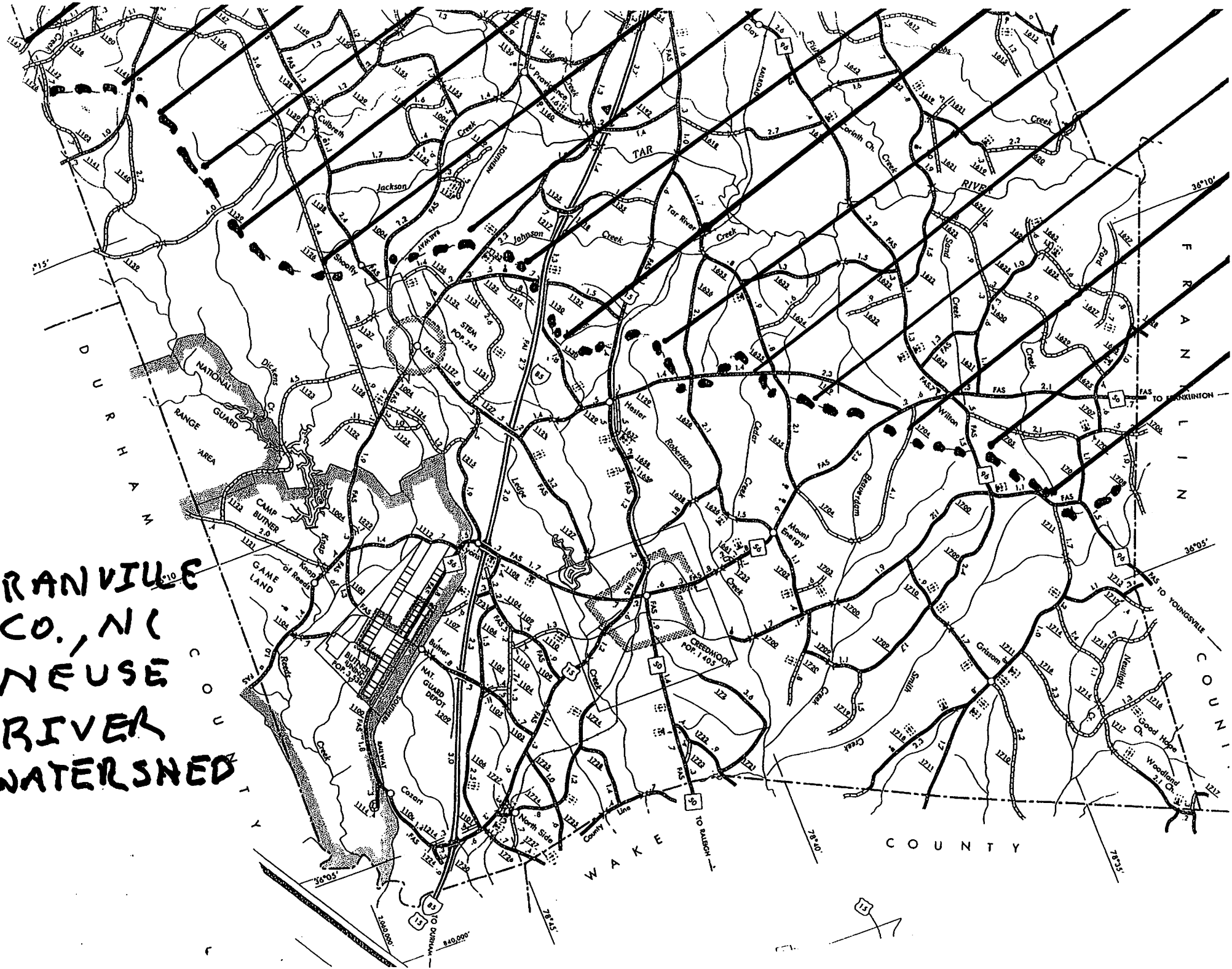
GRANVILLE
CO., NC
NEUSE
RIVER
WATERSHED



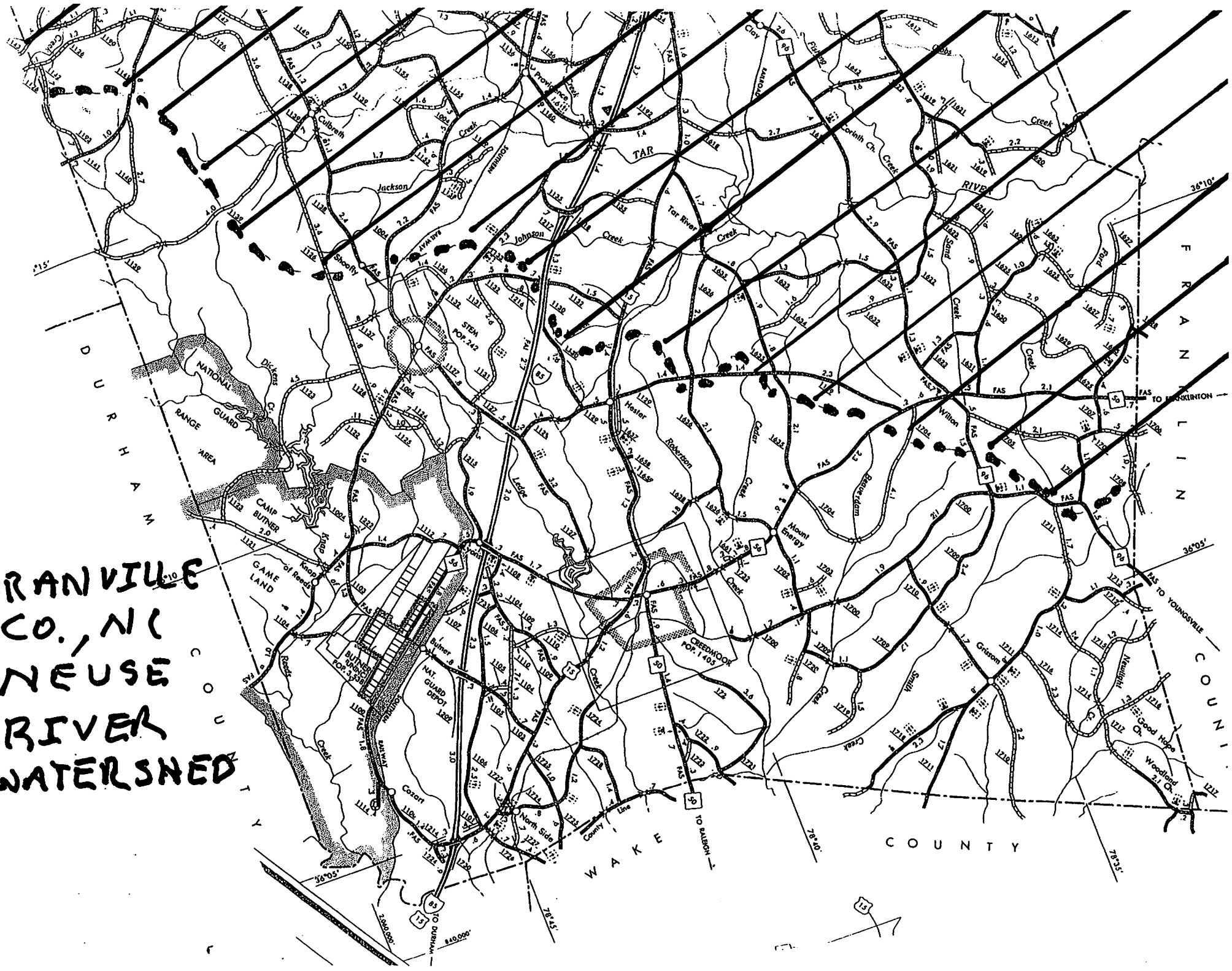
UNTESTED
BLANK
MEND
CO. VIC
EXAMINE

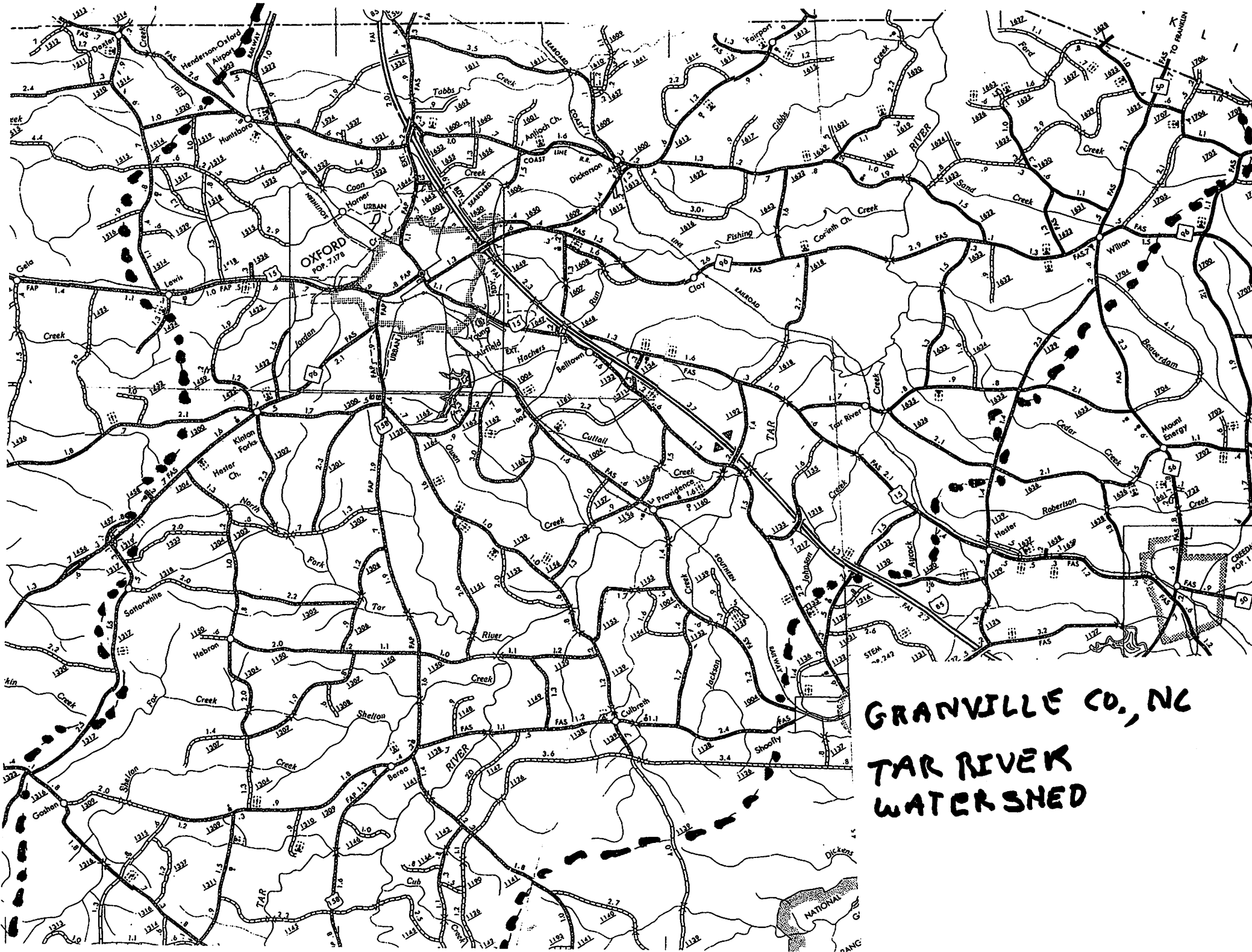


GRANVILLE
CO., NC
NEUSE
RIVER
WATERSHED



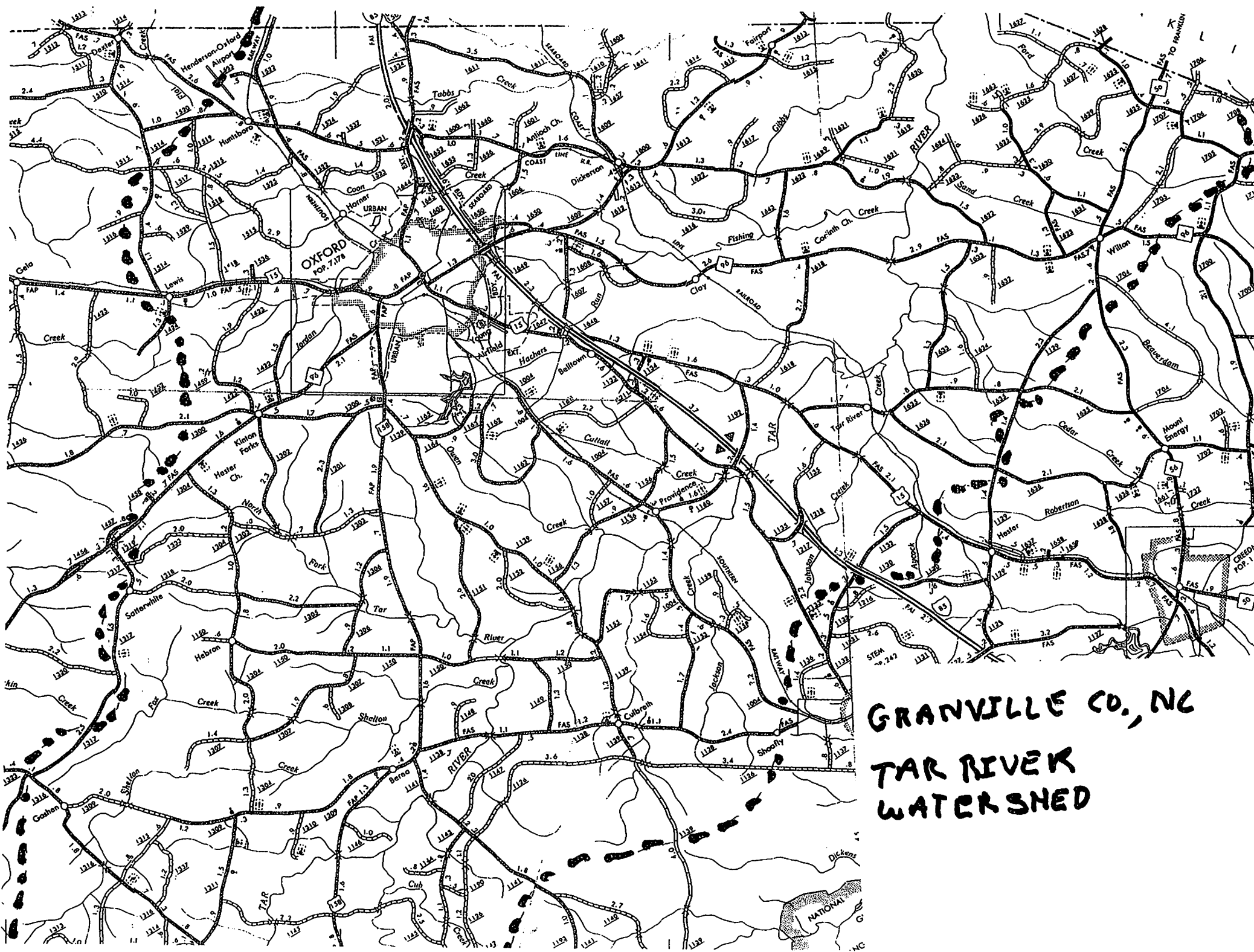
**GRANVILLE
CO., NC
NEUSE
RIVER
WATERSHED**



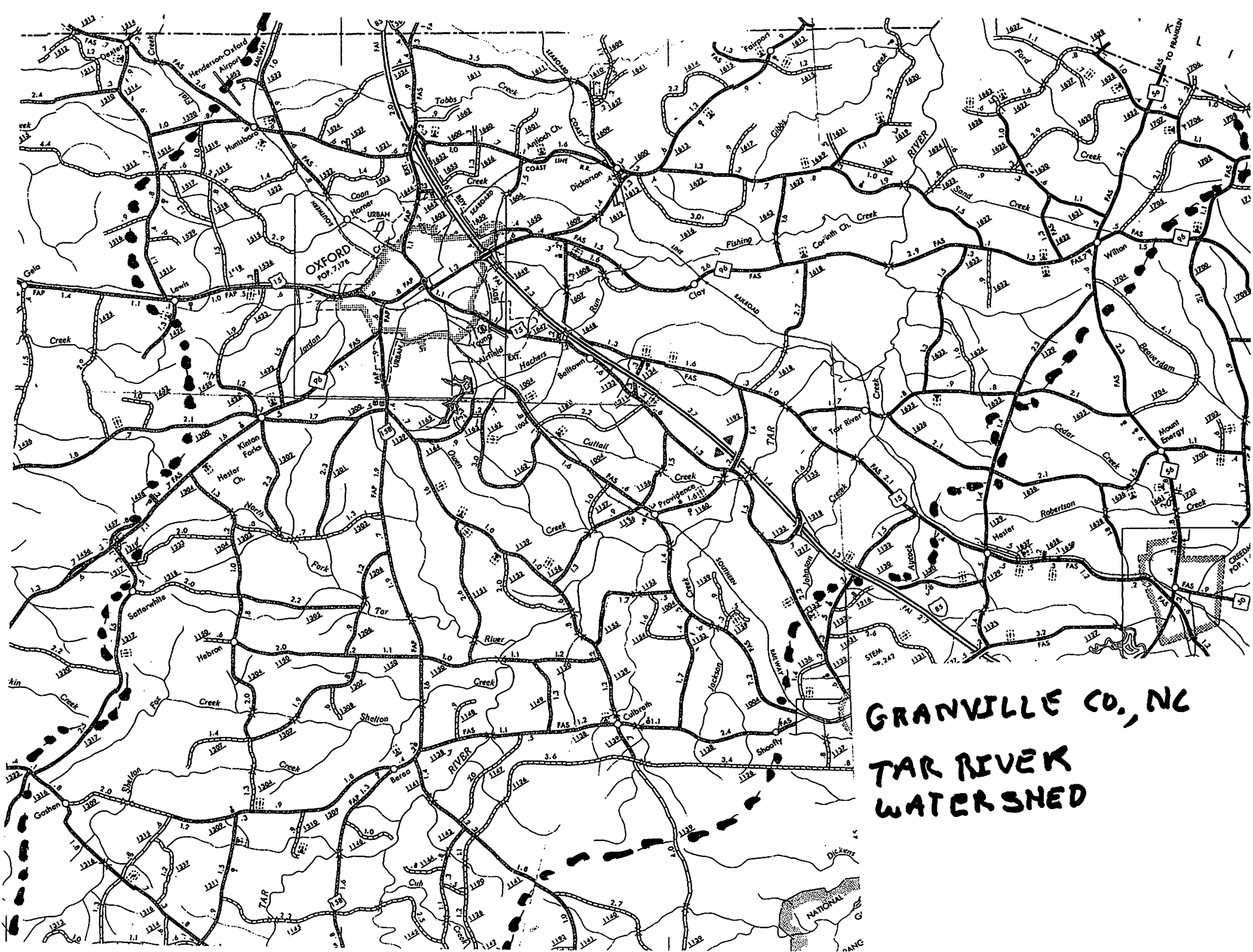


GRANVILLE CO., NC
TAR RIVER
WATERSHED



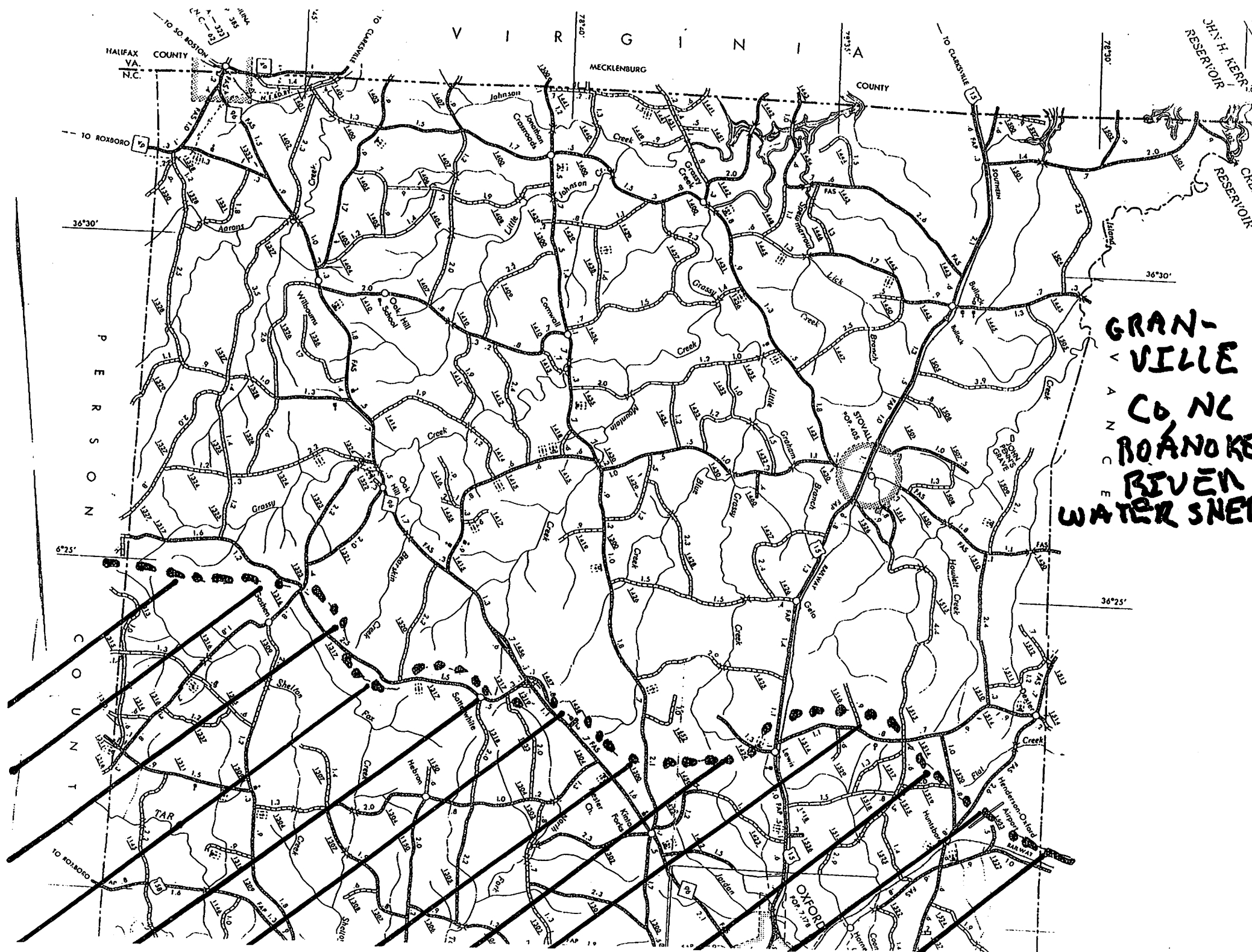


GRANVILLE CO., NC
TAR RIVER
WATERSHED

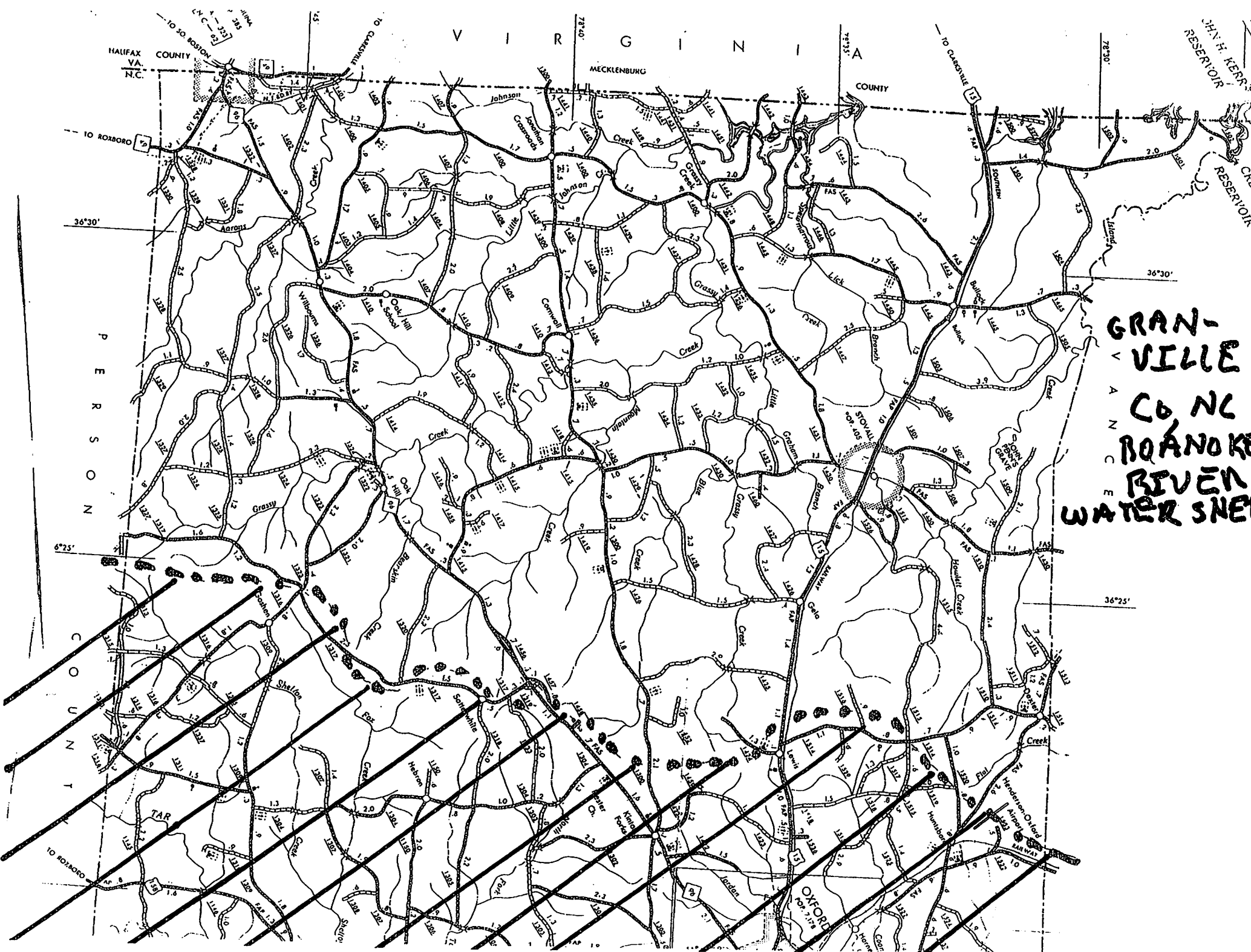


GRANVILLE CO., NC
TAR RIVER
WATERSHED





**GRANVILLE
VA NC
ROANOKE
RIVER
WATER SHEET**



GRANVILLE
VA
CO, NC
ROANOKE
RIVER
WATER SHED

JOHN F. KERR'S
RESERVOIR

ROANOKE
RESERVOIR

VIRGINIA

MECKLENBURG COUNTY

COUNTY

HALIFAX VA. N.C.

TO JO. BOSTON

TO CUREVILLE

TO ROXBORO

36°30'

36°30'

PERSIMMON

36°25'

36°25'

COUNTY

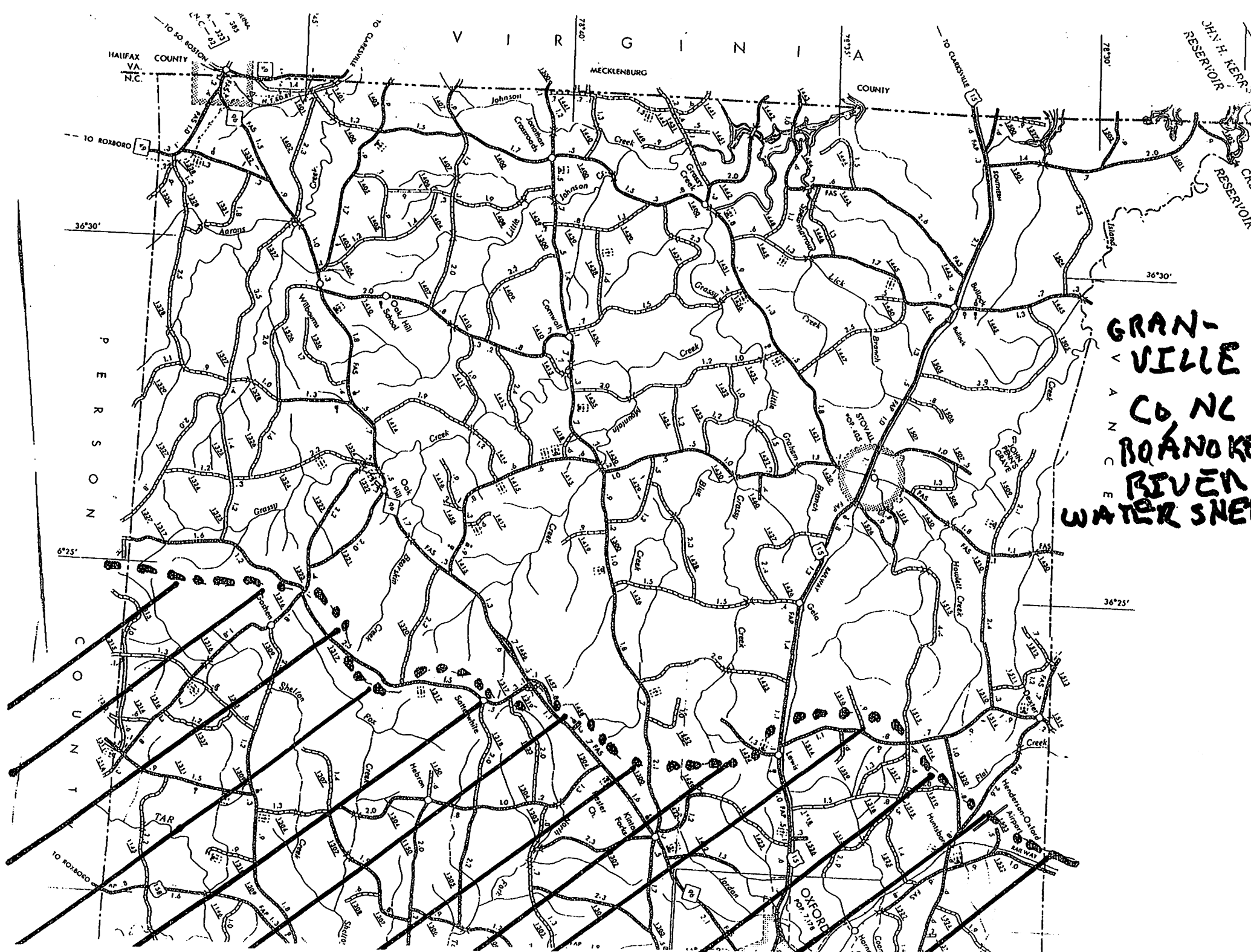
TAR

OXFORD

TO ROXBORO

VA. AIRPORT

RAILWAY

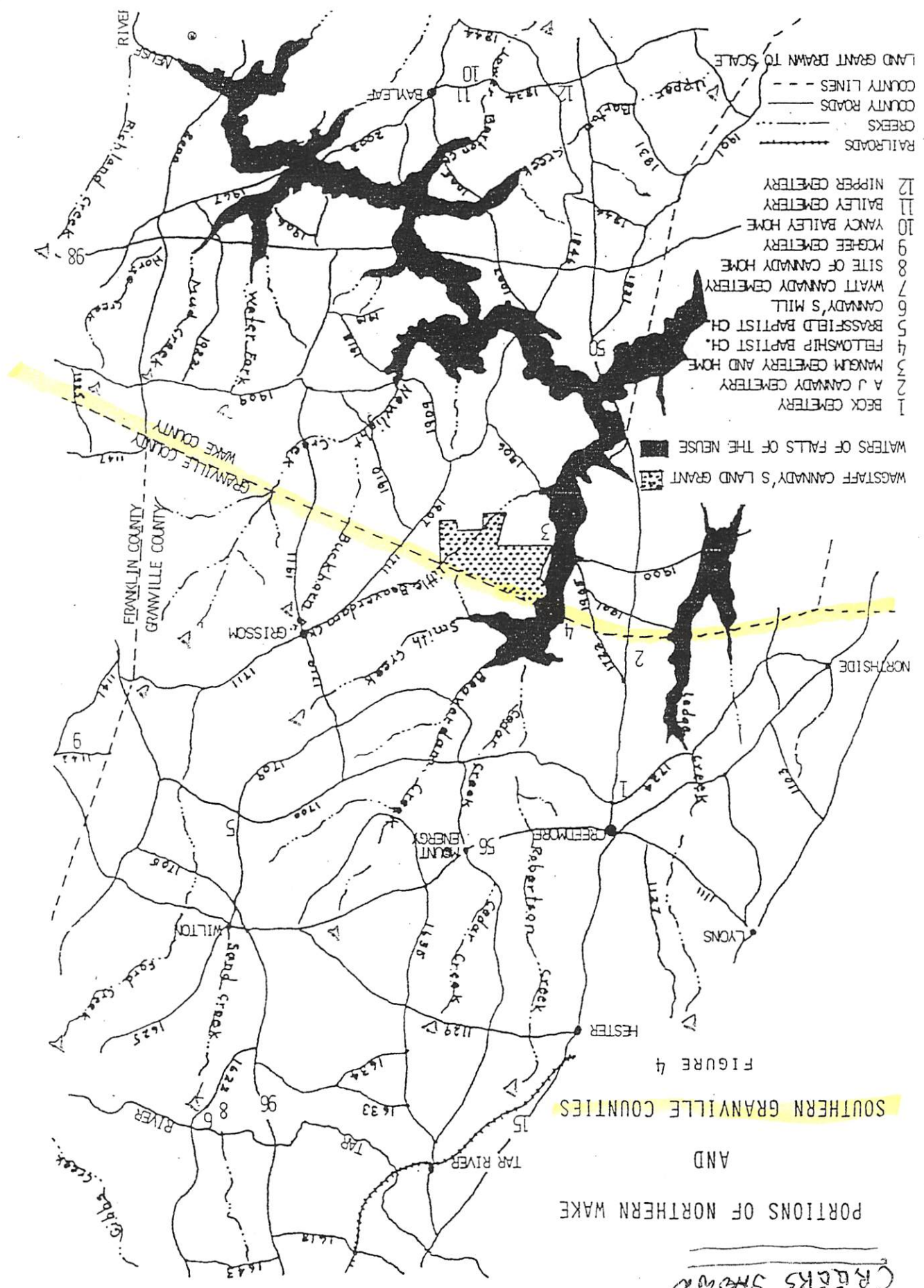


GRANVILLE
VA
CO. NC
ROANOKE
RIVER
WATER SHEET

MAPS
 WAKE CO NC & GRANVILLE CO, NC
 THE SOCIETY MESS ENGR. WELSLATTER OF THE GRANVILLE
 COUNTY GEN. SOC. Vol 18 No 2 Jan 2012

(RICKS SHOW)

PORTIONS OF NORTHERN WAKE
 AND
 SOUTHERN GRANVILLE COUNTIES
 FIGURE 4

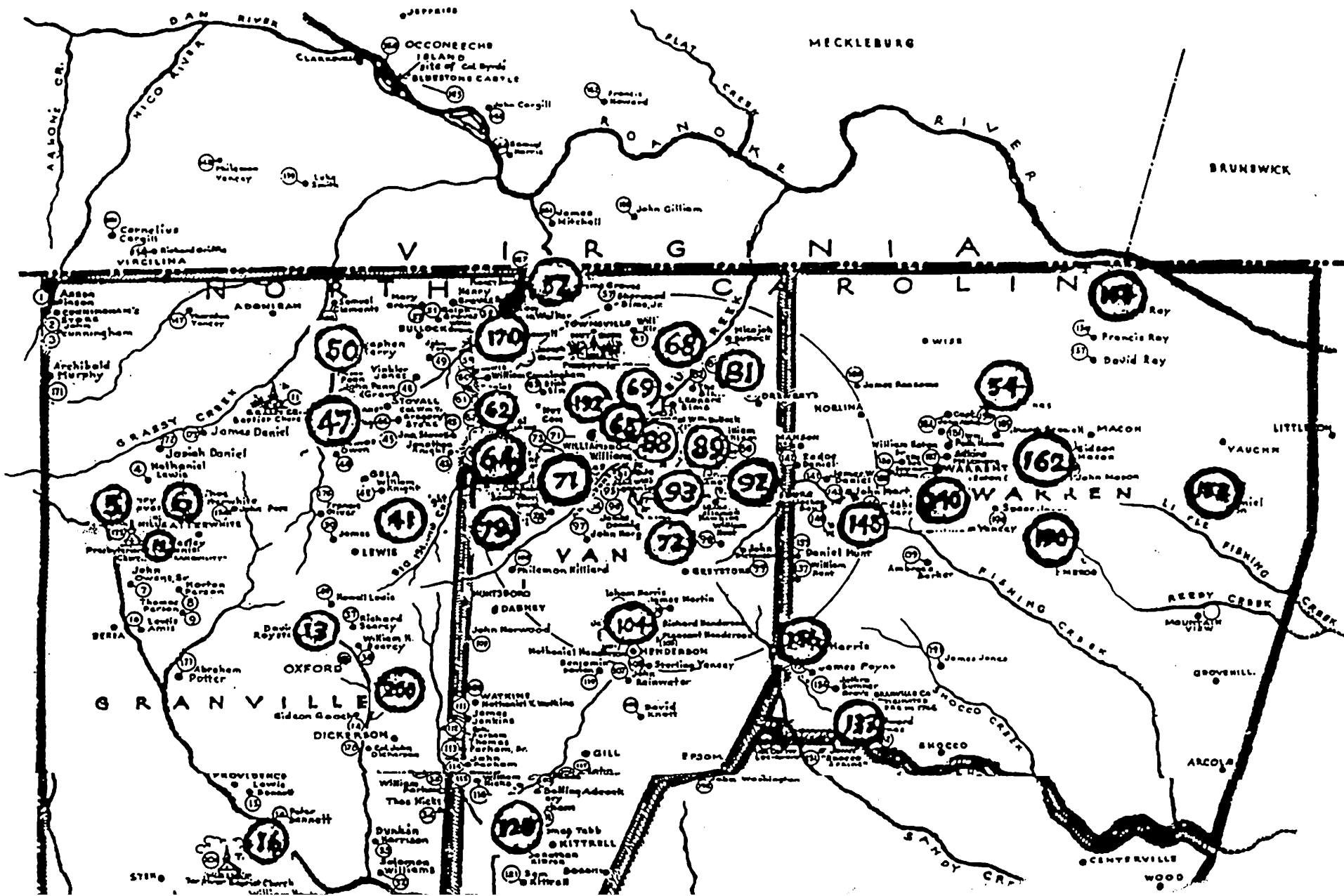


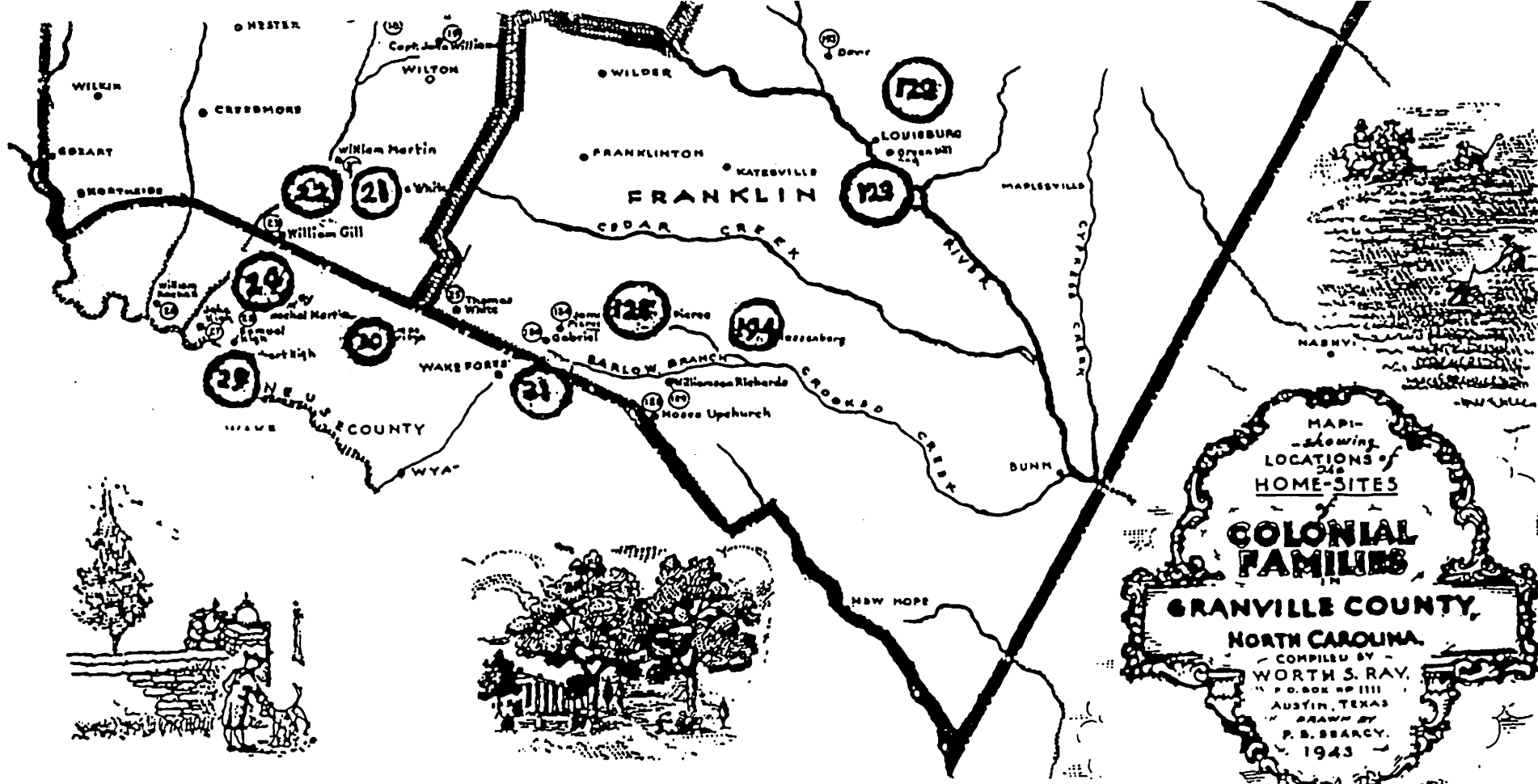
- 1 BECK CEMETERY
- 2 A J CANNADY CEMETERY
- 3 MANGUM CEMETERY AND HOME
- 4 FELLOWSHIP BAPTIST CH.
- 5 BRASSFIELD BAPTIST CH.
- 6 CANNADY'S WILL
- 7 WATT CANNADY CEMETERY
- 8 SITE OF CANNADY HOME
- 9 MCGEE CEMETERY
- 10 YANCY BAILEY HOME
- 11 BAILEY CEMETERY
- 12 NIPPER CEMETERY

WAGSTAFF CANNADY'S LAND GRANT
 WATERS OF FALLS OF THE NEUSE

RAILROADS
 CREEKS
 COUNTY ROADS
 COUNTY LINES
 LAND GRANT DRAWN TO SCALE

THE SEARCY MAP DATED 1943 SHOWING LOCATIONS OF FAMILIES IN OLD GRANVILLE CO, N.C. IN THE COLONIAL ERA





- | | | |
|------------------------|---------------------------|-----------------------------|
| (5) HENRY GRAVES, JR. | (60) STEPHEN TERRY | (89) KEITHEN SHARTY |
| (4) THOMAS BATTERWHITE | (82) JOHN WILLIAMS GRAVES | (92) PHILEMON HANKINS |
| (12) CHRISTY DANIEL | (84) WILLIAM CHRISTMAS | (93) SAMUEL HENDERSON |
| (13) DAVID ROYSTON | (62) DANIEL MORROW | (104) RICHARD HENDERSON |
| (16) PETER HOGGETT | (64) DANIEL WILLIAMS | (120) JONATHAN KITTEKILL |
| (21) VALENTINE WHITE | (65) MORGAN HUNT | (122) "SPILLING" JOHN ALLEN |
| (22) HERATUS GILL | (68) JOHN BOYD | (123) GREEN HILL |
| (24) JAMES RAY | (69) JOHN SIMS | (125) PHILLIP PIERCE |
| (29) MARGRET HIGH | (71) JUDGE JOHN WILLIAMS | (153) EDWARD JONES |
| (30) THOMAS HARRISON | (72) HUTCHINS BURTON | (134) WEST HARRIS |
| (31) THOMAS RAY | (79) THOMAS LANIER | (140) WILLIAM RAYON |
| (41) JOHN KNIGHT | (81) RICHARD BULLOCK | (145) ISHAM HARRISON |
| (47) JOHN PERK | (88) JOHN DANIEL | |

- | |
|---------------------------|
| (153) NATHANIEL MASON |
| (155) CHRISTMAS RAY |
| (162) SIDNEY MASON |
| (190) SUGAR JONES |
| (194) NICHOLAS MASSENBURG |
| (200) SAMUEL BENTON |

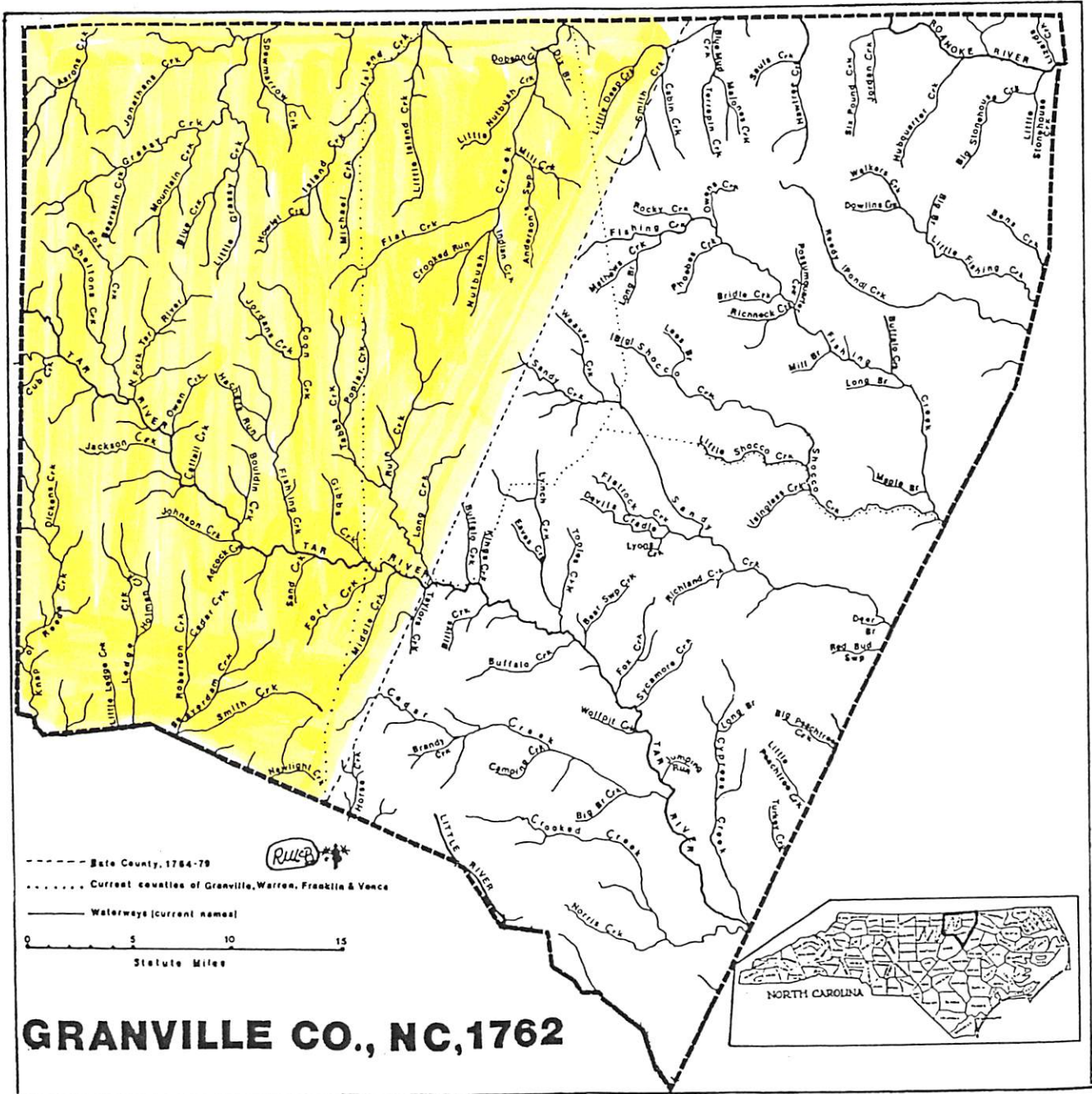
THIS MAP
 COMPILED BY
 WORTH S. RAY
 AND DRAWN BY
 PETER BRYCE
 SEARCY-1943

FROM: COLONIAL GRANVILLE CO. NC
 BY: WORTH S. RAY 1945 PGS 264, 265
 (DESCRIBED AS THE PETER
 BRYCE SEARCY MAP ON
 PG 265)

GRANVILLE CO, NC AFTER BUTE FORMED 1764

FROM PG 22 "Rockley - A Southern Colonial Family. By Elvira Frety Patten and Timothy Wiley Rockley.

SHOWS GRANVILLE CO, NC AND PRESENT COUNTIES OF: GRANVILLE, WARREN, FRANKLIN, VANCE



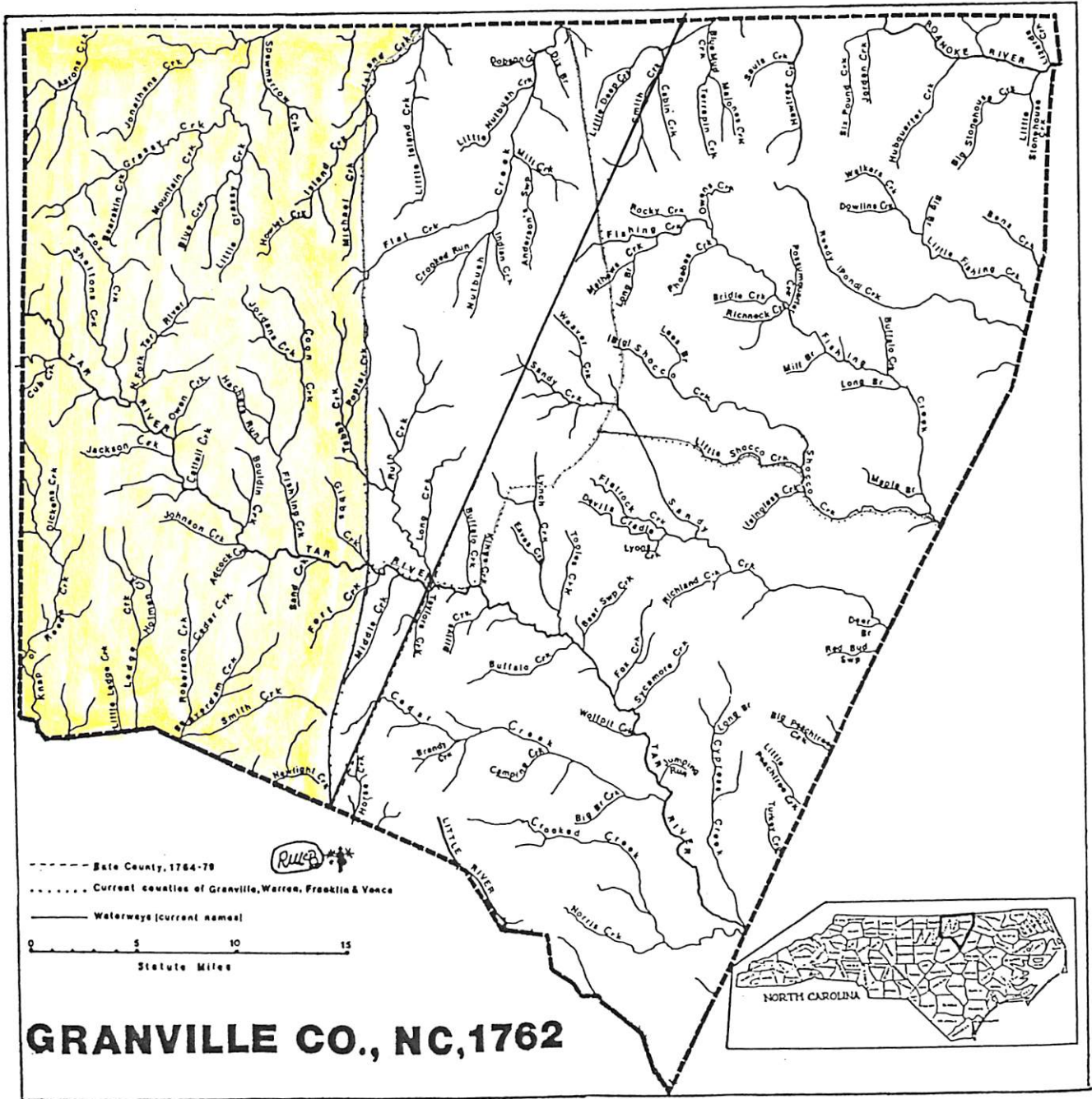
GRANVILLE COUNTY, NORTH CAROLINA, 1762, RIVERS AND CREEKS (CURRENT NAMES)

Reprinted with permission of the author from "List of Taxables for 1762 in Granville County, NC, Part I" by Ransom McBride with special assistance of Jo Anna B. McDaniel, The North Carolina Genealogical Society Journal, August 1986, page 150. Dotted lines indicate present-day boundaries between Granville, Vance, Warren, and Franklin counties. The dashed line running diagonally across the center of the four-county area indicates the boundary between Granville and Bute counties from 1764 until 1779.

PRESENT GRANVILLE CO, NC

FROM PG 22 "Rockley - A Southern Colonial Family. By
 Elaine Freely Patten and Timothy Wiley Rockley.

SHOWS GRANVILLE CO, NC AND PRESENT GRANVILLE, WARREN
 AS OF 1762 COUNTIES OF: FRANKLIN, VANCE



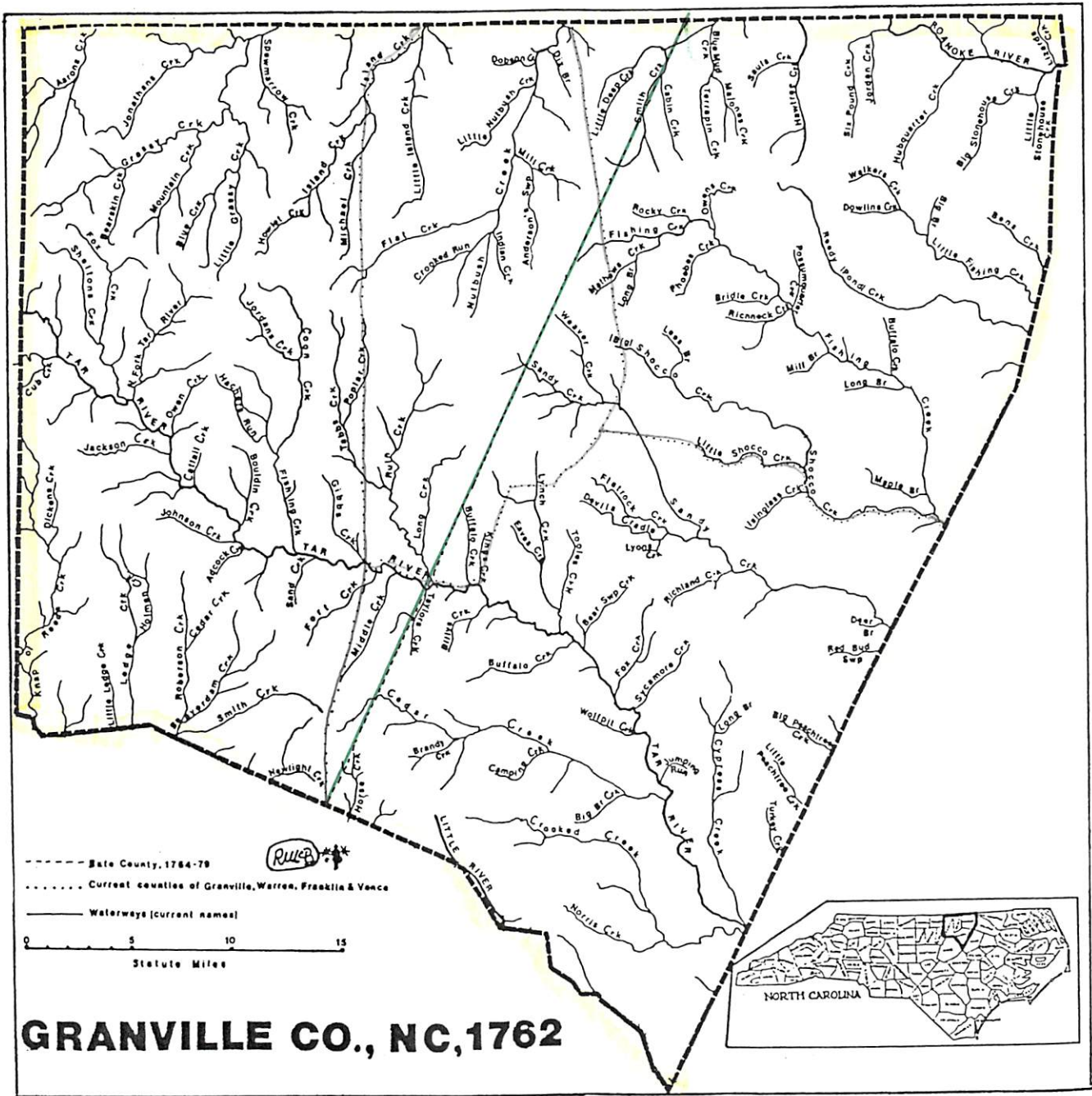
GRANVILLE COUNTY, NORTH CAROLINA, 1762, RIVERS AND CREEKS (CURRENT NAMES)

Reprinted with permission of the author from "List of Taxables for 1762 in Granville County, NC, Part I" by Ransom McBride with special assistance of Jo Anna B. McDaniel, The North Carolina Genealogical Society Journal, August 1986, page 150. Dotted lines indicate present-day boundaries between Granville, Vance, Warren, and Franklin counties. The dashed line running diagonally across the center of the four-county area indicates the boundary between Granville and Bute counties from 1764 until 1779.

GRANVILLE CO, NC - AS OF 1762

○ FROM PG 22 "Rockley - A Southern Colonial Family. By Elmore Freely Patten and Timothy Wiley Rockley.

SHOWS GRANVILLE CO, NC AND PRESENT GRANVILLE, WARREN
AS OF 1762 COUNTIES OF: FRANKLIN, VANCE



GRANVILLE COUNTY, NORTH CAROLINA, 1762, RIVERS AND CREEKS (CURRENT NAMES)

Reprinted with permission of the author from "List of Taxables for 1762 in Granville County, NC, Part I" by Ransom McBride with special assistance of Jo Anna B. McDaniel, The North Carolina Genealogical Society Journal, August 1986, page 150. Dotted lines indicate present-day boundaries between Granville, Vance, Warren, and Franklin counties. The dashed line running diagonally across the center of the four-county area indicates the boundary between Granville and Bute counties from 1764 until 1779.