

TEXAS COUNTY MAPS

2 MAY 1996

Called TX DOT in Austin (Main No = (512) 463-8583
referred to office concerned with maps (512) 465-7597

The lady said maps for individual counties
are available either loose (3 sizes - ~~with~~ ^{with} name
with size) or in book form. The loose maps
are more current as the book issued in
1994. Price incl TX = \$32.91. For me there
is no tax hence

29.81	
<u>3.50</u>	Handling & postage
33.31	Make check to TX DOT

send to:

DOT

PO BOX 5020

Austin, TX 78763-5020

12:33

512 5055325

TX DEPT OF TRANS

TX

005

REC'D
13 MAY 1996

DEPARTMENT OF TRANSPORTATION
AND JACKSON ST. BLDG #2
O. BOX 5020 REVENUE ACCT.
JUSTIN, TEXAS 78763-5020
telephone 512/465-3668

INVOICE NO. 36725
CUSTOMER NO. MEMO 1
PAGE NO. 1

BILL TO:

MICHAEL ENTERPRISES
ROBERT P UPCHURCH
6 EAGLES WAY LANE
LAKE ST LOUIS, MO 63367-2240

SEND TO:

MICHAEL ENTERPRISES
ROBERT P UPCHURCH
6 EAGLES WAY LANE
LAKE ST LOUIS, MO 63367-2240

DATE 05/08/96	SHIP VIA PARCEL POST	REF NO CK 1104	TERMS CASH SALE
P/O NUMBER MAIL ORDER	ORDER DATE 05/08/96	SALES PERSON CS	HWY ORDER NO NONE

ORDER	SHIP	B.O.	ITEM NO.	DESCRIPTION	UNIT PRICE	EXT PRICE
0	0	0	SHIPP.	PARCEL POST POSTAGE CHARGE	3.50	3.50
1	1	0	HQSS94	1994 QUARTER SCALE BOOK	29.81	29.81

13 MAY 1996 - Rec'd the book of maps
ordered on 3 MAY 1996 along with
this set of sheets. Note sizes
available - RPU

Received By
MAY 8 PAID
D-10 Card

Quarter Scale-0	Half Scale-0	Full Scale-0	Subtotal	33.3
			Tax	0.0
			Total	33.3



Form 10.447 (Rev. 10-95)
Previous versions are obsolete.

TEXAS DEPARTMENT OF TRANSPORTATION

MAP INFORMATION

COUNTY GENERAL HIGHWAY MAPS

GENERAL. The county maps prepared by this department are essentially road maps showing, to the best of our knowledge, all public roads existing in the counties at the time of the last major update. In addition to the public roads these maps show, by symbols, all bridges 20 feet and over in length, major drainage, railroads, cities and towns, and many other features of local importance. Land surveys, ownership information, precinct lines, and school districts are not shown. The map series date reflects the last major update. Base maps are usually revised annually to include, primarily, changes in the State Highway System resulting from construction and from new routes added since the last major update. All partial revisions are indicated by small revision dates shown in or near the map title.

MAPPRINTS. Full-Scale maps are available only in photo copy prints and are printed only on order. Please allow up to 6 weeks for delivery. Maps are not returnable except when an error has been made by this office. Half-Scale and Quarter-Scale maps will usually be available in black-line prints; however, some counties will be available in color only. The number of sheets necessary for a complete map of a county varies and is shown in each instance in the list on the reverse side of this sheet. Due to the density of population it has been necessary to omit the cultural information from certain areas on some base sheets. In such instances this omitted information has been shown on supplementary sheets to a scale of 4" = 1 mile (Full-Scale), 2" = 1 mile (Half-Scale), and 1" = 1 mile (Quarter-Scale).

CHARGES FOR PRINTS. The following charges for prints of these maps are based upon the sheet as a unit and are conservatively estimated to cover the cost of printing. Texas residents please include sales tax. More rapid transportation will be at the expense of the purchaser. Customers requesting shipment by Federal Express must include their Federal Express account number with the order.

SCALE OF MAPS. Three sizes of maps are available as follows: "Full-Scale," "Half-Scale" and "Quarter Scale" (approximate). The information shown is identical on all sizes.

FULL-SCALE MAPS — \$1.79 per sheet
(Sheet size: 36x50) (1" = 1 mile)

HALF-SCALE MAPS — \$0.32 per sheet
Colored prints — \$0.50 per sheet
(Selected counties only — SEE LISTING
ON BACK)
(Sheet size: 18x25) (1" = 2 miles)

QUARTER-SCALE MAPS — \$0.18 per sheet
Bound Quarter-Scale Book — \$29.81
Colored prints — \$0.28 per sheet (Selected
Counties only — SEE LISTING ON BACK)
(Sheet size: 10x14) (1" = 4 miles)

OFFICIAL DEPARTMENTAL STATE MAP

The state map prepared by this department shows all Interstate, U.S., state, and Farm to Market Roads. Loops, Spurs, and Park Roads are shown where space permits. County lines, county names, cities, towns, and villages, National Parks, and major streams are also shown, where space permits. This map is revised annually.

3'x3' Map, Lithograph Print
Scale: 1" = 22 miles
\$1.10 each

TRAFFIC MAPS

Lithograph prints of COUNTY and DISTRICT maps showing traffic volumes are available ONLY in the HALF-SCALE SIZE.

COUNTY TRAFFIC MAPS — \$0.32 per sheet
(Revised approximately every five years)

DISTRICT TRAFFIC MAPS — \$0.32 per sheet
(Revised annually)

STATE TRAFFIC MAPS — \$1.00 each
(Revised annually)

State Outline Maps	
8-1/2x11"	\$.12
1x1'	.27
1-1/2x1-1/2'	.39
2x2'	.51
3x3'	1.79

Map Certification Fee
Please call for price quote.

INSTRUCTIONS FOR ORDERING

From the alphabetical list of counties on the back hereof, determine the number of sheets that you desire to order. Please note that some counties require more than one sheet to make a complete map. Where supplementary sheets are available and desired, the price per sheet will be the same as that charged for the base maps. (An alphabetical listing of the maps desired will speed the handling of your order.) Shipping charges must be paid in advance with order.

REMITTANCE SHOULD BE MADE BY MONEY ORDER OR CHECK MADE PAYABLE TO: "TEXAS DEPARTMENT OF TRANSPORTATION." Payment must be received before maps are shipped. No refunds or exchanges.

Address Orders to:

Texas Department of Transportation
P.O. Box 5020
Austin, Texas 78763-5020

Map Info: (512) 465-7397

Billing Inq.: (512) 505-5319

Street Address:

4000 Jackson Avenue (Bldg. #2)
Austin, Texas 78731

EFFECTIVE October 1995



COUNTY	Color	Sheets		Rev. Date
		Base	Supp.	
Anderson		1	1	93
Andrews		2		92
Angelina		1	2	93
Aransas		1	2	93
Archer	*	1		95
Armstrong	*	1		95
Atascosa	*	2	1	95
Austin		1	1	92
Bailey	*	1	1	95
Bandera	*	1	2	95
Bastrop		1	1	93
Baylor	*	1		95
Bee		1	1	93
Bell		1	9	93
Bexar	*	1	18	95
Blanco		1		93
Borden	*	1		95
Bosque		1		93
Bowie		1	5	93
Brazoria	*	2	10	94
Brazos	*	1	2	94
[Brewster]	*	2		93
Briscoe	*	1		95
Brooks	*	1	1	94
Brown	*	1	1	95
Burleson	*	1		94
Burnet		2	5	93
Caldwell		1	1	93
Calhoun		1	1	92
Callahan	*			95
Cameron	*	2	7	94
Camp		1		93
Carson	*	1		95
Cass		1	1	93
Castro	*	1		92
Chambers	*	1	1	94
Cherokee		2	2	93
Childress	*	1	1	95
Clay	*	1		95
Cochran	*	1		95
Coke		1		92
Coleman	*	1	1	95
Collin		1	9	93
Collingsworth	*	1		95
Colorado		1	1	92
Comal	*	1	5	95
Comanche	*	1	1	95
Concho		1		92
Cooke	*	1	1	95
Coryell		1	2	93
Cottle	*	1		95
Crane		1	1	92
[Crockett]	*	1		95
[Crosby]	*	1		95
[Culberson]	*	1	1	93

COUNTY	Color	Sheets		Rev. Date
		Base	Supp.	
Dallam	*	2		95
Dallas		1	12	93
Dawson	*	1	1	95
Deaf Smith	*	2		95
Delta	*	1		95
Denton		1	9	93
DeWitt		1	1	92
Dickens	*	1		95
[Dimmit]	*	1		94
Donley	*	1		95
Duval	*	2		94
Eastland	*	1	2	95
Ector		1	4	92
[Edwards]	*	1		95
Ellis		1	7	93
El Paso	*	2	8	93
Erath	*	1	1	93
Falls		1	1	93
Fannin	*	1	1	95
Fayette		1	1	92
Fisher	*	1	1	95
Floyd	*	1		95
Foard	*	1		95
Fort Bend	*	1	5	94
Franklin	*	1		95
Freestone	*	1		94
Frio	*	1	1	95
Gaines	*	2		95
Galyeston	*	1	6	94
Garza	*	1		95
Gillispie		1	1	93
Glasscock	*	1		95
Goliad		1	1	93
Gonzales		1	1	92
Gray	*	1	1	95
Grayson	*	1	3	95
Gregg		1	4	93
Grimes	*	1	1	94
Guadalupe	*	1	2	95
Hale	*	1	1	95
Hall	*	1		95
Hamilton		1	1	93
Hansford	*	1		95
Hardeman	*	1		95
Hardin	*	1	1	94
Harris	*	2	32	94
Harrison		1	1	93
Hartley	*	1	1	95
Haskell	*	1	1	95
Hays		1	6	93
Hemphill	*	1		95
Henderson		2	5	93
Hidalgo	*	2	8	94
Hill		1	3	93
Hockley	*	1	1	95

COUNTY	Color	Sheets		Rev. Date
		Base	Supp.	
Hood	*	1	1	93
Hopkins	*	1	1	95
Houston		2		93
Howard	*	1	1	95
[Hudspeth]	*	1	1	93
Hunt	*	1	2	95
Hutchinson	*	1	1	95
Irion	*	1		95
Jack	*	1	1	93
Jackson		1	1	92
Jasper	*	2	1	94
[Jeff Davis]	*	1		93
Jefferson	*	1	8	94
Jim Hogg	*	1		94
Jim Wells		2	1	93
Johnson	*	1	3	93
Jones		1	1	92
Karnes		1	1	93
Kaufman		1	7	93
Kendall	*	1	1	95
Kennedy	*	2		94
Kent	*	1		95
Kerr	*	2	1	95
Kimble	*	2		95
King	*	1		95
[Kinney]	*	1		94
Kleberg		2		93
Knox	*	1		95
Lamar	*	1	1	95
Lamb	*	1	1	95
Lampasas	*	1	1	95
La Salle	*	2		94
Lavaca		1	1	92
Lee		1	1	93
Leon	*	1		94
Liberty	*	2	3	94
Limestone		1	1	93
Lipscomb	*	1		95
Live Oak		2	1	93
Llano		1		93
Loving		1		92
Lubbock	*	1	4	95
Lynn	*	1		95
Madison	*	1		94
Marion		1		93
Martin		1	1	92
Mason		1		93
Matagorda		2	1	92
[Maverick]	*	1		94
McCulloch	*	1	1	95
McLennan		1	12	93
McMullen	*	1		95
Medina	*	2		95
Menard	*	1		95
Midland		1	4	92

COUNTY	Color	Sheets		Rev. Date
		Base	Supp.	
Milam	*	1	1	94
Mills	*	1	1	95
Mitchell	*	1	1	95
Montague	*	1	1	95
Montgomery	*	1	11	94
Moore	*	1		95
Morris		1		93
Motley	*	1		95
Nacadoches		1	2	93
Navarro		1	1	93
Newton	*	2		94
Nolan	*	1	1	95
Nueces		2	10	93
Ochiltree	*	1	1	95
Oldham	*	2		95
Orange	*	1	4	94
Palo Pinto	*	1	1	93
Panola		1	1	93
Parker	*	1	1	93
Parmer	*			95
[Pecos]		2	1	92
Polk		2	1	93
Potter	*	1	4	95
[Presideo]	*	1	1	93
Rains	*	1		95
Randall	*	1	2	95
Reagan	*	1		95
[Real]	*	1		95
Red River	*	1	1	95
[Reeves]		1	1	92
Refugio		1	1	93
Roberts	*	1		95
Robertson	*	1	1	94
Rockwall		1	1	93
Runnels	*	1		95
Rusk		1	1	93
Sabine		1		93
San Augustine		1		93
San Jacinto		1		93
San Patricio		1	4	93
San Saba	*	1	1	95
Schleicher]	*	1		95
Scurry	*	1	1	95
Shackelford	*			95
Shelby		1	1	93
Sherman	*	1		95
Smith		1	6	93
Somervell	*	1		93
Starr	*	2	1	94
Stephens	*	1	1	95
Sterling	*	1		95
Stonewall	*	1		95
Sutton]	*	1		95
Swisher	*	1		95

COUNTY	Color	Sheets		Rev. Date
		Base	Supp.	
Tarrant	*	1	16	93
Taylor	*	1	4	95
[Terrell]		1		92
Terry	*	1		95
Throckmorton	*	1		95
Titus		1		93
Tom Green	*	2	2	95
Travis		1	17	93
Trinity		1	1	93
Tyler	*	1		94
Upshur		1		93
Upton		1	1	92
[Uvalde]	*	1	1	95
[Val Verde]	*	1	1	94
Van Zandt		1		93
Victoria	*	1	3	92
Walker	*	1	1	94
Waller	*	1		94
Ward		1	1	92
Washington	*	1	1	94
Webb	*	4	2	94
Wharton		1	1	92
Wheeler	*	1		95
Wichita	*	1	3	95
Wilbarger	*	1	1	95
Willacy	*	1	1	94
Williamson		2	6	93
Wilson	*	1	1	95
Winkler		1	1	92
Wise	*	1	1	93
Wood		1	1	93
Yoakum	*	1		95
Young	*	1	1	95
Zapata	*	2		94
[Zavala]	*	1		94

[]

Odd Scale Counties

*

Counties Revised in Color

STANDARD SCALE MAPS

Full Scale	1" = 1 mile
Supplements	1" = 1/2 mile
Half Scale	1" = 2 miles
Supplements	1" = 1/2 miles
Quarter Scale	1" = 4 miles
Supplements	1" = 1 mile

ODD SCALE MAPS

Full Scale	1" = 2 miles
Supplements	1" = 1/2 miles
Half Scale	1" = 4 miles
Supplements	1" = 1/2 miles
Quarter Scale	1" = 8 miles
Supplements	1" = 1 mile

SHIPPING CHARGES


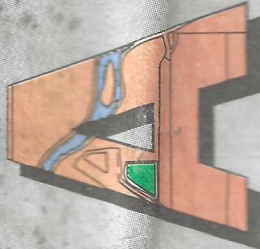
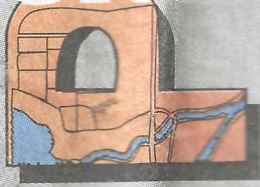
FOR INDIVIDUAL MAPS

Shipping charges for Quarter-Scale Books
\$3.50 for first book and add \$1.00 for each additional book.

01 — 10.00	2.50
10.01 — 20.00	3.50
20.01 — 30.00	4.50
30.01 — 40.00	5.50
40.01 — 50.00	6.50
50.01 — 60.00	7.50
60.01 — 70.00	8.50
70.01 — 80.00	9.50
80.01 — 90.00	10.50
90.01 — 100.00	11.50
100.01 & up	Add \$1.00 shipping charges for each additional \$10.00 increment above \$100.00.

CASS CO, TX

CITY



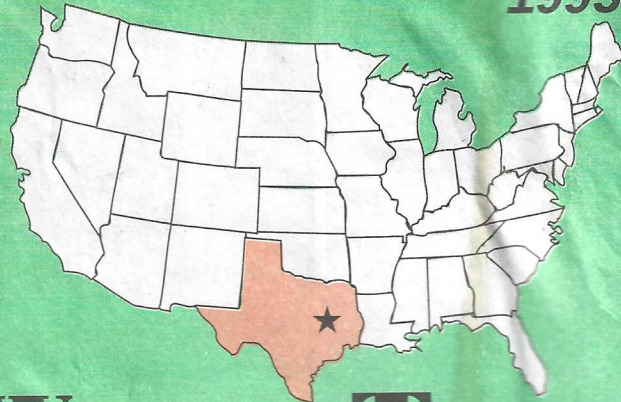
of

Presented by

Since 1978

RILEY MARKETING, INC.

1995 Edition



Waco, Texas

With: Bellmead, Beverly Hills, Hewitt, Lacy-Lakeview, Northerest, Robinson, & Woodway
Including: Baylor University



Courtesy of



"We can service ALL of your MOVING and STORAGE Needs."

Residential, Office & Industrial!



Local • Statewide • Nationwide
WORLD WIDE

1-800-526-8182

SHAPKOFF MOVING SERVICES INC.
d.b.a.

American Transfer & Storage
U.S. Highway 190
Nolanville, Texas

Serving Central Texas Since 1963"



KELLY, REALTORS

REC'D
9 APR 1996

*"Exceptional Results Make
The Difference"*

741-1500

1512 Lake Air Dr. Ste. 120

MULTIPLE LISTING SERVICE

MLS

