

STANLY CO, NC

EXCERPT FROM BOOK "THE UPCHURCHES" BY MAE D. COX APR 2008  
ITEM: PG 200

SHOWS TOWNSHIPS- STANLY CO, NC 1841-1860



### Townships within Stanly County, North Carolina

This 1841-1860 map shows Townships within Stanly County.

Center Township, in the southeast, is where our Upchurches lived.  
This was District 1 on the tax and poll records.

### 1857-1860 Property Tax and Poll Record

Between 1856 and 1859, Patrick sold off most of his land, with only 100 acres remaining by 1859. After the 1856 tax time, he reduced his holdings from 855 to 485. Then after the 1858 taxation period, he again sold off 385 acres, leaving him with just the 100 acre tract. Most likely he was getting rid of his property anticipating a move westward.

○ Item in Str 14 MAY 1984 Eleanor Grace Williamson D RPL

Stanley Co., N.C. Will Abstracts 1841-1868

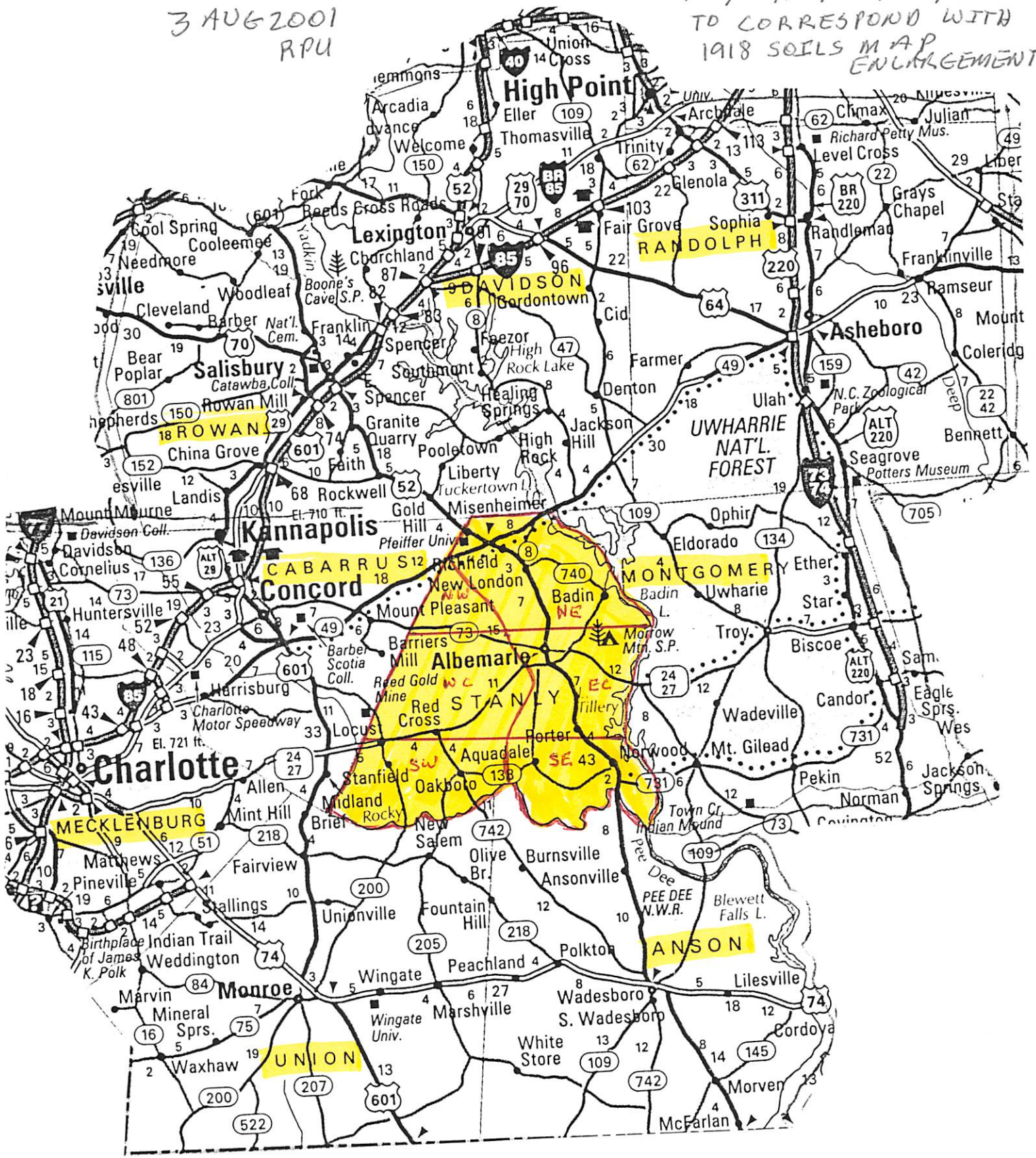
- ① Howell Upchurch - Book 1 - Page 53 - Nov. 23, 1843.  
Wife Rebecca. Daughters: Sarah, Celia, Nancy (Rogus),  
Martha. Son W<sup>m</sup> Riley. Exec. W<sup>m</sup> Swearingen  
Wit. Lemuel Deberry, Sarah Randle, Joseph Allen,  
John R. P. Snuggs. Prob. Nov. 1846
- ② Allen Upchurch - B. 1 - P. 64 - Wife Mary. Sons  
W<sup>m</sup>, P. B., James, Benjamin, John.  
Exec. Patrick Upchurch, Benjamin Upchurch.  
Wit. Richmond Snuggs, A. J. Shankle - Probate  
Aug. Ses. 1848 -
- ③ Sophia Melchor - B. 1 - P. 208. May 5, 1858 -  
Mentions dauys. Margaret C., Leah Elizabeth,  
Sarah C. Gilbert, Beneter Ann Eliza Upchurch,  
Mary L., Sons Leonard E., C. D. - Grandson  
George (Matthias) Talbert, minor. Exec. Son, Leonard  
Wit. W. J. Ross, G. C. Smith, J. F. Fokes.  
Prob. Aug. 1859
- ④ Katherine Sides - B. 1 - P. 308. July 1, 1865. Daughters:  
Eliz. Biles, Mary Crowell, Caroline Hearne, Sarah  
Marshall, Sophia Melcher, dec. - Sons Henry C.  
(now in Calif.), George M., Henry Marshall, Thomas  
Alexander, Nelson. Daughters-in-law: Athama &  
Sophrona. Grandchildren: Louisa E. Marshall,  
Henry Hos. Sides, Eliz. Upchurch, Caroline Melton,  
Leonard E. Melcher, Eliz. Melcher, Mary Melcher.  
Exec. Son Geo. Sides. Wit. Martin Shofner, Lindsay  
Walkcock. Prob. Aug. 1867

○ NC BIRTHS - 5 SEP 2005 - PETERSON - STANLY GO

Lawson Rush Upchurch	1886		Stanly	George Howell	
Ina Catherine Upchurch	1905		Stanly	George Richmond	
Alfred Ryan Upchurch	1908		Stanly	George Richmond	
Walter Thomas Upchurch	1909		Stanly	George Richmond	
Emma Virginia Upchurch	1911		Stanly	George Richmond	
Agnes Virginia Upchurch	1912		Stanly	George Richmond	
Mary Elizabeth Upchurch	1913		Stanly	Thomas Ransom	
John Osborn Upchurch	1914		Stanly	George Richmond Upchurch	
Wm Howell Upchurch	1916		Stanly	Thomas Ransom	
Edith Upchurch	1916		Stanly	Lawson Rush	
Lewis Wilson Upchurch	1917		Stanly	Geo Richmond	
Lawson Rush Upchurch Jr.	1920		Stanly	Lawson Rush	
Sarah Anne Upchurch	1923		Stanly	Lawson Rush	
Upchurch	1946		Stanly	Lewis W	
Annetie Upchurch	1948		Stanly	Thomas Ransom	
Anita Upchurch	1948		Stanly	Thomas Ransom	
Amy Josephine Upchurch	1950		Stanly	Walter Thomas	
Stuart Lawson Upchurch	1964		Stanly	Harry Eugene	
Darian Lee Upchurch	4 Jun 1978	Male	Surry	Hurley L Upchurch	Tammy L Melton



STANLY CO, NC AND SURROUNDING COUNTIES  
 STANLY CO, NC HIGHLIGHTED WITH 6 SECTIONS LABELED  
 NE, EC, SE, NW, WC, SW  
 3 AUG 2001  
 RPU  
 TO CORRESPOND WITH  
 1918 SOILS MAP  
 ENLARGEMENT





3 AUG 2001 STANLY CO, NC RPU  
SOIL SURVEY MAP OF 1918 - ENLARGED AND  
DIVIDED INTO 6 SECTIONS (NE, EC, SE, NW, WC, SW)  
FOR FAMILY HISTORY PURPOSES ESP. RE. HARMON  
UPCHURCH  
GLAN

*Robert P. Upchurch*

U. S. DEPARTMENT OF AGRICULTURE,

BUREAU OF SOILS—MILTON WHITNEY, Chief.

IN COOPERATION WITH THE NORTH CAROLINA DEPARTMENT OF AGRICULTURE,  
W. A. GRAHAM, COMMISSIONER; B. W. KILGORE, STATE CHEMIST AND  
DIRECTOR AGRICULTURAL EXPERIMENT STATION;  
C. B. WILLIAMS, AGRONOMIST.

SOIL SURVEY OF STANLY COUNTY,  
NORTH CAROLINA.

BY

R. C. JURNEY, OF THE U. S. DEPARTMENT OF AGRICULTURE,  
IN CHARGE, AND S. O. PERKINS, OF THE NORTH  
CAROLINA DEPARTMENT OF AGRICULTURE.

W. EDWARD HEARN, INSPECTOR, SOUTHERN DIVISION.

[Advance Sheets—Field Operations of the Bureau of Soils, 1916.]



WASHINGTON:  
GOVERNMENT PRINTING OFFICE,  
1918.


CONVENTIONAL  
SIGNS

LEGEND


CULTURE

(Printed in black)

Georgeville stony loam

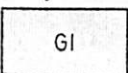


Alamance slate loam





City or Village, Roads, Buildings,  
Wharves, Jetties, Breakwater,  
Levee, Lighthouse, Fort.


Georgeville gravelly silt loam



Alamance gravelly silt loam



Secondary roads  
and Trails




Railroads  
Steam and Electric




Shallow phase

Alamance silt loam



Bridges, Ferry





R.R. crossings, Tunnel



Steep phase

Congaree fine sandy loam




Mine or Quarry  
Mine dumps  
Made land




Bluff, Escarpment,  
Rock outcrop and  
Triangulation station

Georgeville silt loam




Congaree silt loam




Stony and  
Gravelly areas



Soil boundaries




Boundary lines

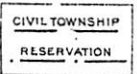



Boundary lines

Georgeville silty clay loam



Davidson clay loam



Boundary lines




U.S. township and  
section lines



Steep phase

Wehadkee silt loam



RELIEF

(Printed in brown or black)

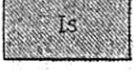


Contours  
Depression contours




Prominent Hills  
Mountain Peaks

Iredell stony loam



Rough stony land



Sand, Wash, and  
Sand dunes



Shore and Low-water  
line, Sandbar

DRAINAGE

(Printed in blue)




Streams



Lakes, Ponds,  
Intermittent lakes



Intermittent  
Streams



Springs, Canals and  
Ditches, Flumes



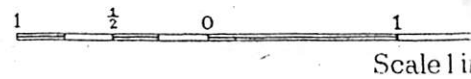
Swamp  
Salt marshes



Submerged marsh,  
Tidal flats

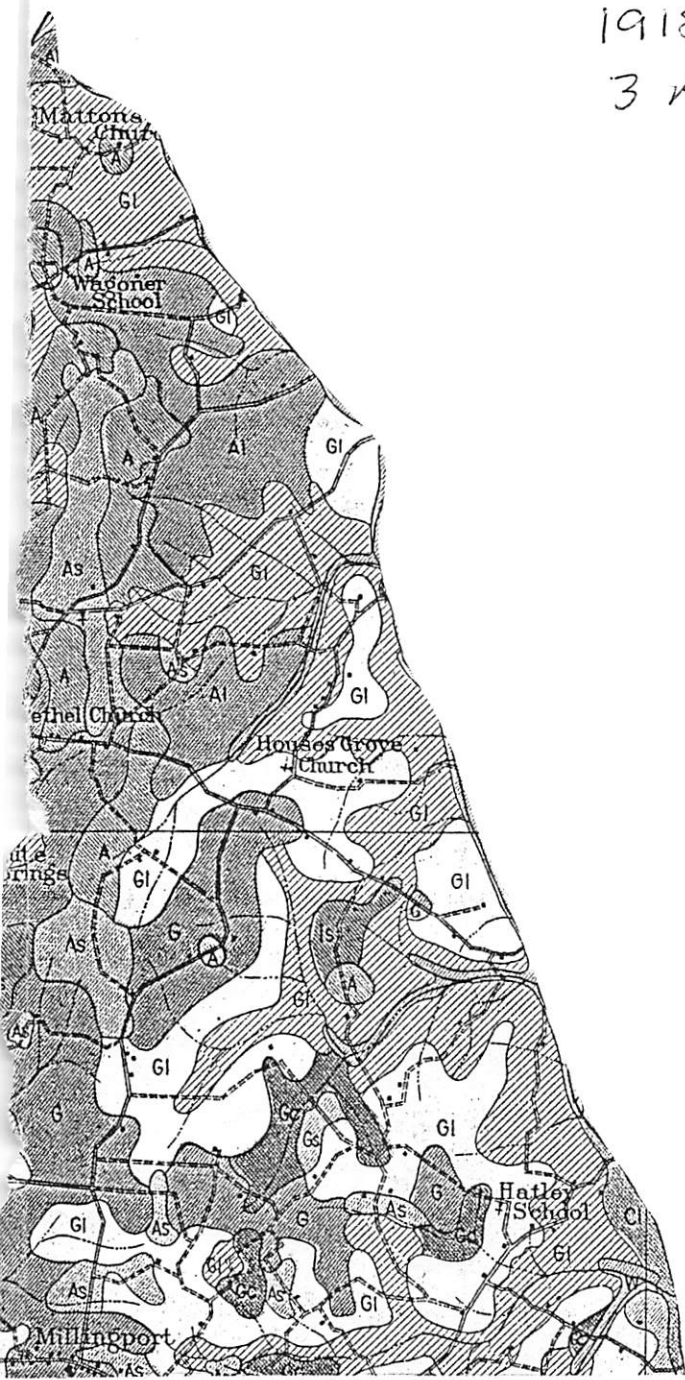
The above signs are in  
current use on the soil  
maps. Variations from this  
usage appear in some  
maps of earlier dates.

U. S. DEPT. OF AGRICULTURE  
BUREAU OF SOILS  
MILTON WHITNEY, CHIEF.  
CURTIS F. MARBUT, IN CHARGE SOIL SURVEY






NW STANLY CO, NC  
1918 SOIL SURVEY  
3 AUG 2001 - RPU



2 3 4 Miles  
inch = 1 mile



WC STANLY CO, NC  
1918 SOIL SURVEY  
3 AUG 2001 - RPU



1 1/2 0 1 2 3 4 Miles

Scale 1 inch = 1 mile






NE STANLY CO, NC

1918 SOIL SURVEY

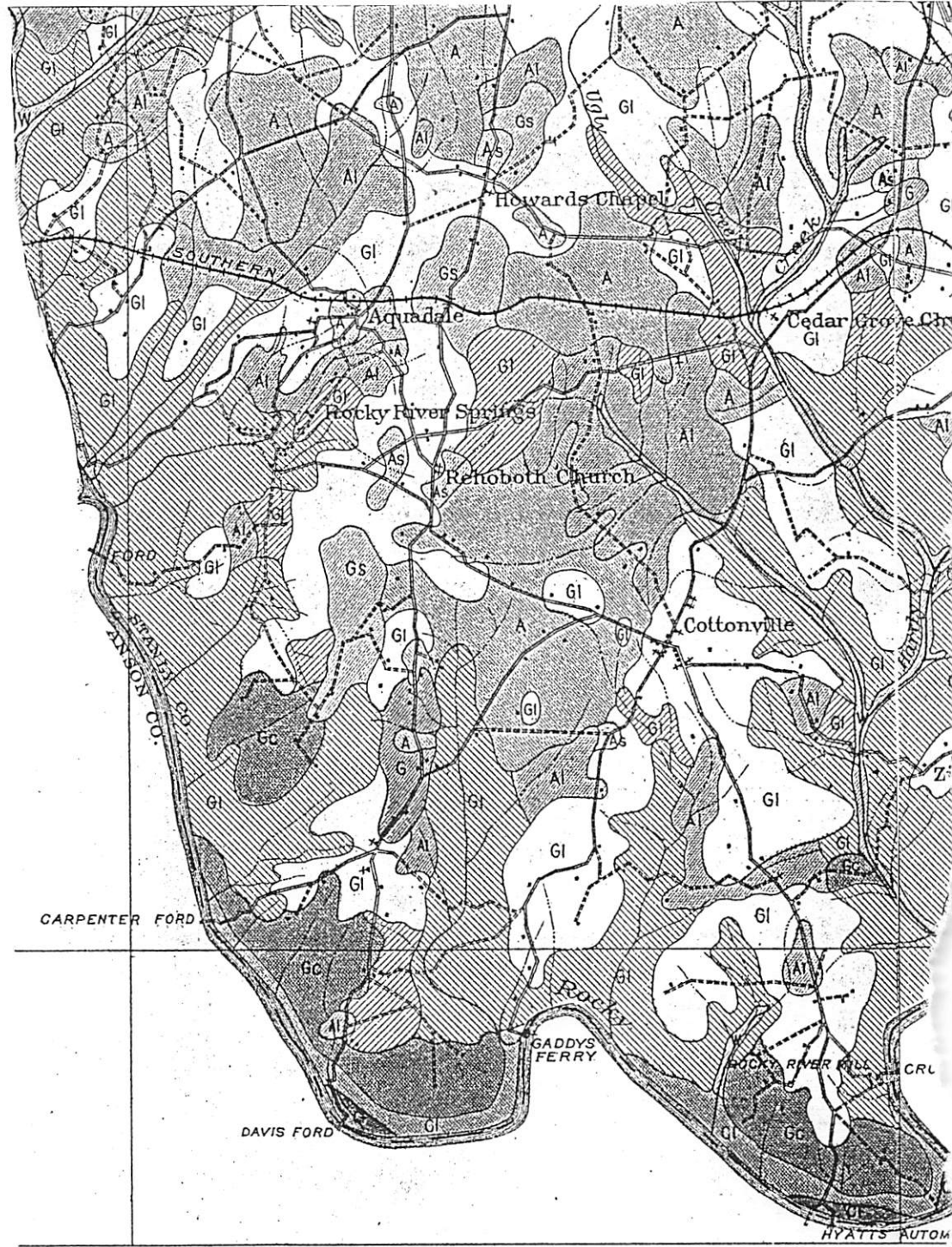
3 AUG 2001 - RPU

NORTH CAROLINA DEPARTMENT OF AGRICULTURE  
W.A. GRAHAM, COMMISSIONER.  
B.W. KILGORE, STATE CHEMIST AND  
DIRECTOR AGRICULTURAL EXPERIMENT STATION.  
C. B. WILLIAMS, AGRONOMIST



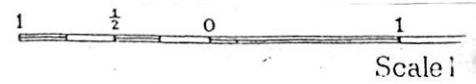
Scale 1 inch = 1 mile





15'

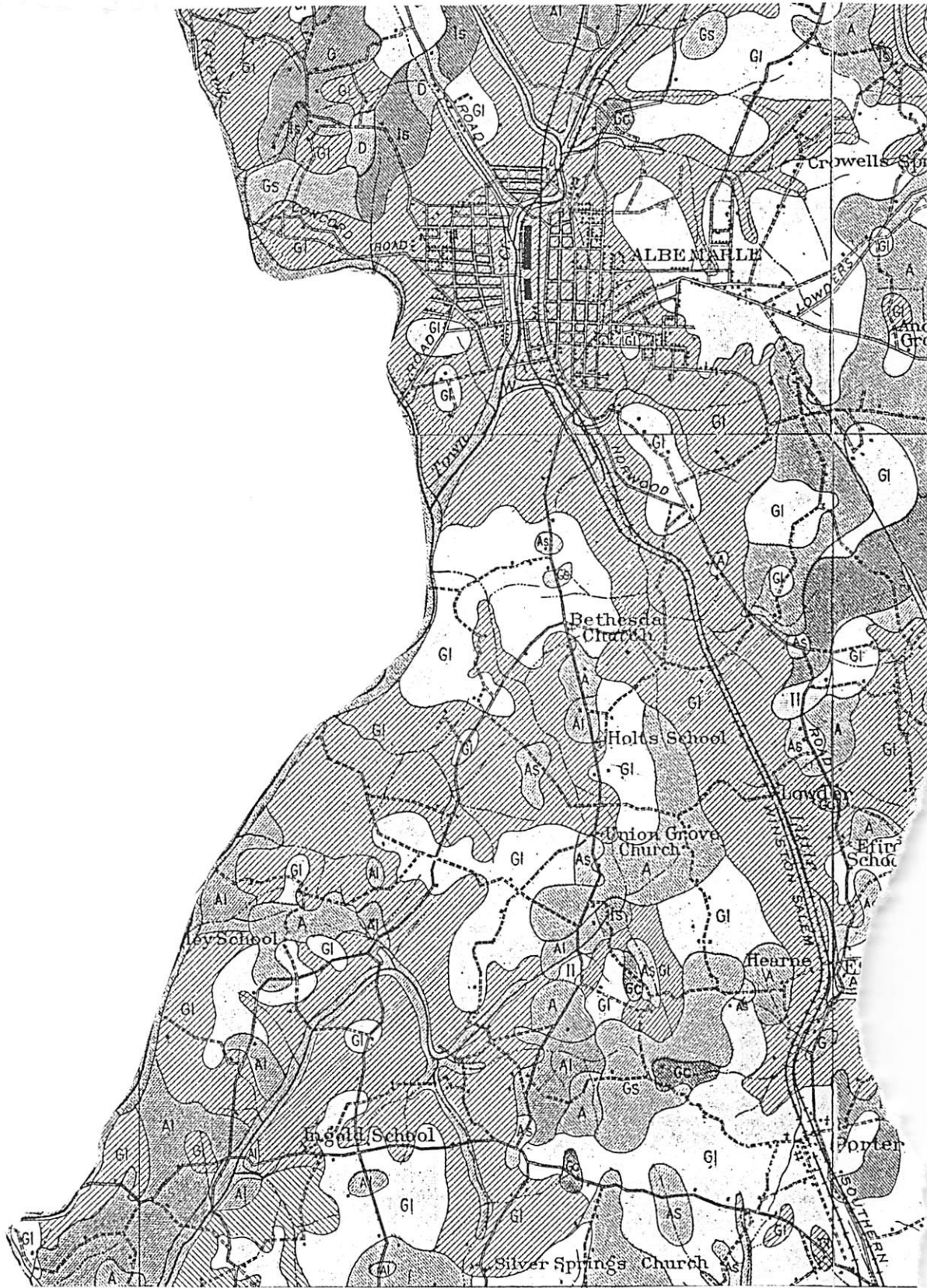
10'



Scale 1





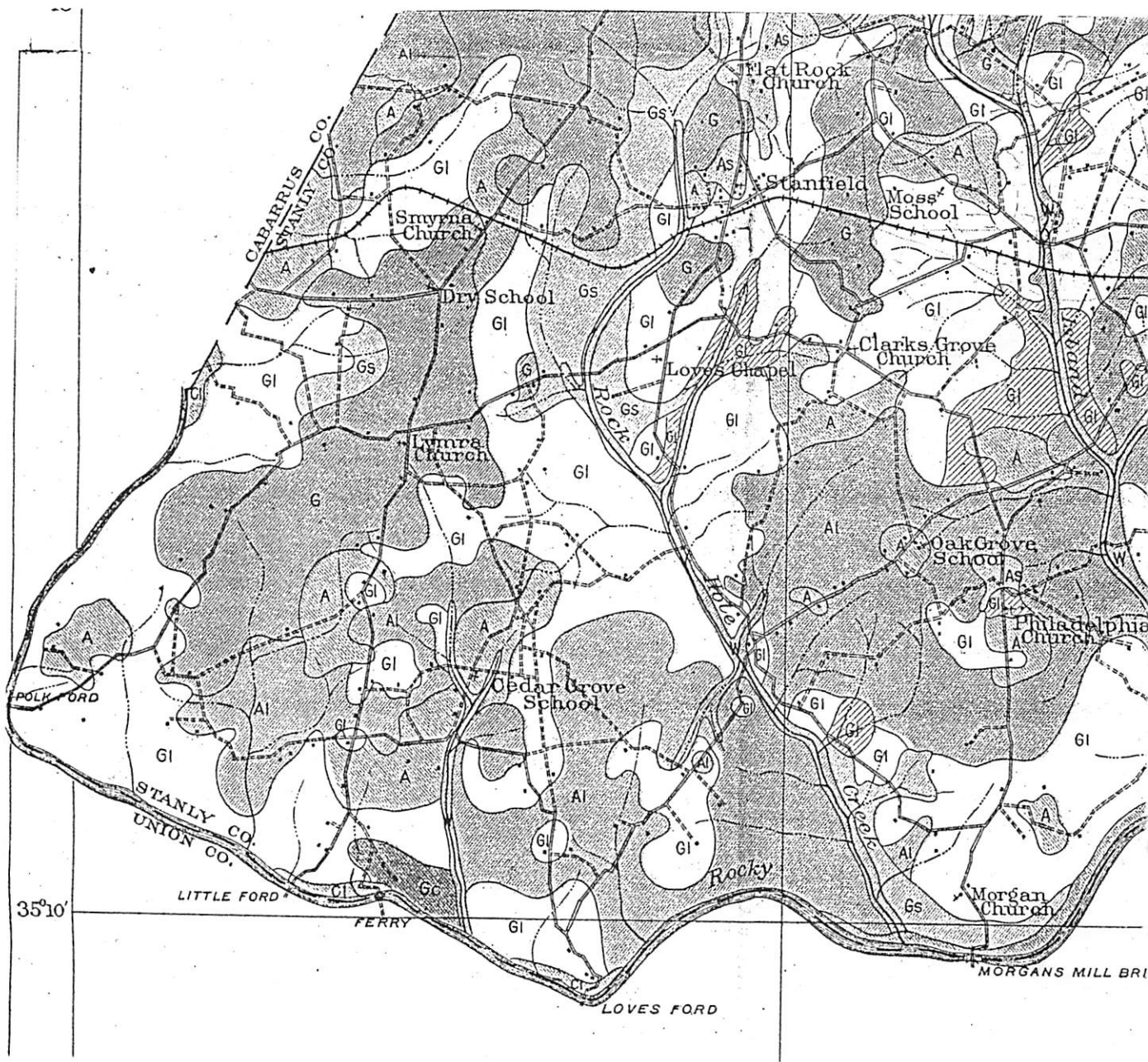


EC STANLY CO, NC  
1918 SOIL SURVEY  
3 AUG 2001 - RPU



1 2 3 4 Miles  
Scale 1 inch = 1 mile





CABARRUS CO.  
STANLY CO.

STANLY CO.  
UNION CO.

35°10'

LITTLE FORD

FERRY

LOVES FORD

MORGANS MILL BRI

Rocky

Cedar Grove School

Lymnae Church

Dry School

Smyrna Church

Clarks Grove Church

Moss School

Stanfield

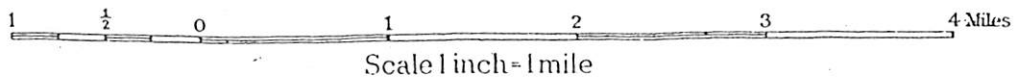
Flat Rock Church

Oak Grove School

Philadelphia Church

Morgan Church

SW STANLY CO, NC  
1918 SOIL SURVEY  
3 AUG 2001 - RPU



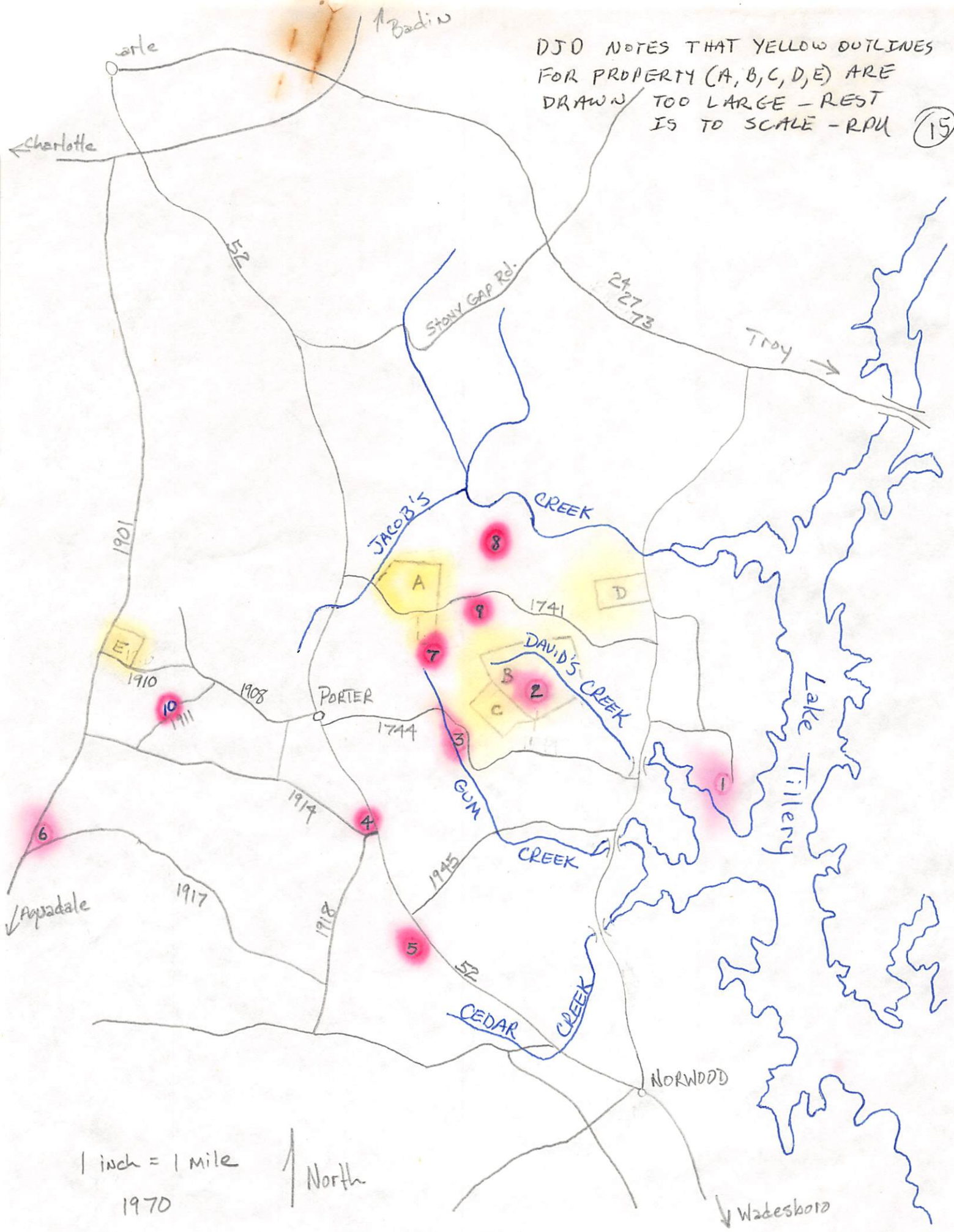


Key to Map

- ① Randall's Methodist Church + Cemetery.
- △ ② Graves of John David Smith and 1<sup>st</sup> wife -  
15-20 other graves marked with fieldstones.
- △ ③ Allen Upchurch burial ground.
- △ ④ Grave of Richard Deese (1730-29 DEC 1818)
- △ + △ ⑤ Graves of Allen I and Catharine U. Deese.  
→ [ALLEN DEESE I]
- ⑥ Silver Springs Baptist Church + Cemetery
- ⑦ Simpson Cemetery [STANLY CO, NC]
- ⑧ Zoar Cemetery
- ⑨ Location of Zoar Methodist Church (no longer exists)
- △ ⑩ Homes of several descendants of William Bogan Deese.
- △ ⑪. My father's (Bobby Joe Deese) land (approx. 65 a)
- △ ⑫. Land once owned by Fred Lee Deese (my grandfather)  
now owned by my father and his brothers and  
sisters (approx. 200 acres).
- △ ⑬. Land owned by Tony Wilbert Deese (my uncle).
- △ ⑭. " " " Reese Vance Deese
- △ + △ ⑮. " " " Alfred Lee Kinney (husband of Evelyn Cathleen Deese)



DJO NOTES THAT YELLOW OUTLINES FOR PROPERTY (A, B, C, D, E) ARE DRAWN TOO LARGE - REST IS TO SCALE - RPM (15)



Marrriages - Stanley Co., NC

Jessie E. Curlee  
1211 Heritage Dr  
Blumfield, N.C. 28801  
27 June 1985

Reid in the 285001985 Jovelle  
Virginia Carpenter & RPH

- Wm. P. Reid was married to Martha  
on the 4<sup>th</sup> day of Aug. 1833. So returned by  
D. B. Miller D.
- William H. Hays was married to Martha H. Hays  
the 15<sup>th</sup> day of September 1833. So returned by  
A. Erwin, A Minister
- Wm. P. Riley was married to Elizabeth Smith  
the 5<sup>th</sup> day of Oct. 1833. So returned by  
A. Erwin, A Minister
- Wm. Tucker was married to Elizabeth Smith on  
the 15<sup>th</sup> day of September 1833. So returned by  
W. B. Weaver D.
- Wm. C. Catbrook was married to Judith Collier  
the 15<sup>th</sup> day of September 1833. So returned by  
W. B. Weaver D.
- Wm. J. Carter was married to Mary Hamwood on  
the 27<sup>th</sup> day of September 1833. So returned by  
W. B. Weaver D.
- Wm. Maulden was married to Malinda E. Efield  
the 6<sup>th</sup> day of November 1833. So returned by  
J. H. Efield D.
- Wm. D. Dunes was married to Sarah B. Hamme on  
the 25<sup>th</sup> day of September 1833. So returned by  
J. H. Efield D.
- James W. Church was married to Maudie D.  
Robb on the 3<sup>rd</sup> day of November 1833. So returned  
by W. Allen D.
- George P. Robb was married to Martha C. Sobles on  
the 1<sup>st</sup> day of December 1833. So returned by  
W. H. Shankle D.
- Wm. Shankle was married to Elizabeth C. Crump on  
the 20<sup>nd</sup> of November 1833. So returned by  
William Allen D.
- Adam Almond was married to Martha C. H.  
Horton on the 21<sup>st</sup> day of August 1833. So returned by  
John D. Dunes D.

A Hunsyett was married to Elizabeth M Hunsyett on  
1<sup>st</sup> of November 1832. So Returned by M. Furr. Esq.

James was married to Malinda Long on the 30<sup>th</sup> day of  
October 1832. So Returned by M. Furr Esq.

W. Furr was married to Nancy Motley on the  
1<sup>st</sup> of January 1833. So Returned by W. B. Herwin Esq.

W. Thompson was married to Mary Ann Morton  
24<sup>th</sup> day of February 1833. So Returned by W. Allen Esq.

Q. Smith was married to Harriet A. Casser on the  
1<sup>st</sup> of June 1833. So Returned by H. Casser Esq.

W. Chivers was married to Ruby Hunsyett on the  
1<sup>st</sup> of July 1833. So Returned by H. Casser Esq.

Waters was married to Martha Hill on the 31<sup>st</sup>  
of December 1832. So Returned by H. Casser Esq.

W. R. Labouch was married to Sarah M. Swain  
5<sup>th</sup> day of April 1833. So Returned by A. J. Shanks Esq.

W. Hunsyett was married to Jane Brooks on  
1<sup>st</sup> of February 1833. So Returned by W. B. Herwin Esq.

W. Perry was married to Martha Green on the  
1<sup>st</sup> of February 1833. So Returned by W. B. Herwin Esq.

W. Almond was married to Polly D. on the  
1<sup>st</sup> of March 1833. So Returned by W. B. Herwin Esq.

W. Almond was married to Pety C. Lambert  
1<sup>st</sup> day of April 1833. So Returned by  
W. B. Herwin Esq.