

CEMETERIES - WAKE CO., NC

BARTONS CREEK TOWNSHIP

Ray Cemetery Near Roger Store

① RPU 1978 = New Bethel Church Cem

② RPU Find A Grave 25 APR 2014

New Known as New Grace Baptist
Church Cemetery

NEW BETHEL BAPTIST CHURCH CEM., BARTON'S CR. TSP., WAKE CO, NC

PG 4

THE FOLLOWING ARE THOUGHT TO BE BURIED HERE - WITHOUT AN INSCRIBED MONUMENT

NO	NAME OF PERSON BURIED	DETAILS	PERSON SUPPLYING INFO
①	A SARAH MILDRED RUDD	GD/O 3	JEAN (RUDD) BARBOUR
②	A EUGENE WILLIAM RUDD	GS/O 3	JEAN (RUDD) BARBOUR
③			

NEW BETHEL BAPTIST CHURCH CEMETERY - BARTONS CREEK TOWNSHIP, WAKE CO, NC PG 1
 REC'D BY ROBERT PHILLIP UPCHURCH 24 JUL 2004 FROM IRENE O. KITTINGER VIA MARLE RAY

Δ 1	FRANK MARSHALL BUNN	9-29-1919	2-21-1981	SIL/O 3
Δ 2	CARL DEMPSEY RUDD	11-23-1922	9-7-1987	S/O 3/4
Δ 3	ARDELLE RAY RUDD	10-15-1887	4-1-1979	GD/O BURNER
Δ 4	ZELNER S RUDD	4-23-1888 (ZELNA S RUDD)	2-1-1969	H/O 3 (S/O 5/6)-D
5	JAMES B RUDD	6-12-1864	7-26-1934	
6	SARAH G RUDD	4-21-1856	3-21-1939	
Δ 7	JAMES W RUDD	5-26-1926	5-5-1947	GS/O 3
Δ 8	JAMES MELVIN RUDD	9-26-1942	6-19-1979	S/O 9
Δ 9	HOWARD RUDD	1912 (HOWARD MELVIN RUDD)	1994	S/O 3/4
10	BENJAMIN PHILLIP CARPENTER	5-30-1936	2-21-1997	H/O FRANCES RUDD WIFE IS D/O 9
11	JOHN A ARNOLD	3-3-1833	7-11-1909	} NOT RELATED TO RAYS -D
12	VIRGINIA ETTA ARNOLD	10-5-1856	5-11-1903	
13	MINNIE DAPHINE ROSS	6-9-1931	6-12-1931	
14	WILLIS C ROGERS	1-18-1834	11-19-1903	} DESCENDANTS OF 11/12
15	CELESTIA FRANCIS ROGERS	5-31-1842	2-2-1916	
16	SALLIE A HARRIS	10-27-1882	8-24-1905	
17	SALLIE RUTH HARRIS	8-9-1905		
18	WILLIAM ROGERS		6-13-1908	
19	JOSEPH T ROGERS	2-15-1835	1-23-1909	} S/O EUART RAY -D
20	MRS C O MAY	11-19-1838	9-28-1917	
21	MARTHA B VAUGHN	1872	3-3-1950	
22	SARAH B SHERRON	2-13-1863	4-9-1915	
23	JESSIE H COLEY	4-7-1852	7-2-1929	
24	ANNIE D COLEY	5-12-1857	6-10-1946	
25	CEDRIC D RAY	1921	1940	
26	ALMA L ARNOLD	1888	1992	
27	CLYDE R ARNOLD	1898	1977	
28	LATTYE EUNICE ARNOLD	10-3-1891	6-20-1970	
29	MELVIN HAYES ARNOLD	1-1-1893	4-2-1976	

- **FENCED AREA**

30	LYDA RAY	[MRS] D	7-10-1861	4-13-1944		RELATION TO BUCKNER
31	J R RAY		8-16-1879	8-12-1925	S/O 30	
32	MAGGIE JOHNSON RAY		5-15-1882	10-23-1959		
33	EMILY MAUDE RAY		8-31-1905	4-10-1988	D/O 31/32	RAY, IF ANY, UNKNOWN

- **

34	E B PENNY		7-1850	3-1911		UNKNOWN D UNKNOWN
35	J H PENNY		2-1-1839	7-9-1923		
36	MARY ELIZABETH PUGH		6-22-1908	9-2-1945	D/O 37	RELATION TO BUCKNER RAY, IF ANY, UNKNOWN
37	LAVENIA PERRY (PUGH) (SHERRON)		10-7-1881	8-18-1940	H/O 37	
38	PRESLEY D PUGH		6-18-1866	10-16-1918	B/O 41	
39	E M PUGH		6-28-1916	7-12-1916	S/O 38/37	
40	SALLIE LOLA PUGH		10-13-1876	8-31-1903	D/O 37	H/O 40
41	WILLIAM ADAM PUGH		1869	1915		

- **FENCED AREA**

Δ 42	AUDREY ARNOLD RAY		5-22-1900	7-11-1968	2ND W/O 43	
Δ 43	JESSIE KNOX RAY [SR]		8-25-1877	6-5-1953	S/O 47	
Δ 44	IOLA GREEN RAY		6-2-1876	10-17-1942	1ST W/O 43	
Δ 45	MACIE RAY		1884 [MARY DANA RAY]	1962	D/O 47	
Δ 46	EUDORA PENNY RAY		DATES ILLEGIBLE 1852 [20 OCT 1852 - 28 JAN 1940]		W/O 47	LUCY E. P.
Δ 47	GEORGE W RAY		8-30-1850 [W = WASHINGTON]	6-7-1927	S/O BUCKNER	
Δ 48	ROBERT I RAY		1-24-1857 [I = IVERSON]	3-19-1915	S/O BUCKNER	
Δ 49	EVA PENNY RAY		1-6-1867 [CLARA EVA PENN]	1-1-1958	W/O 48	
Δ 50	BEATRIX MARIE RAY		1895 [BEATRICE MARIE RAY]	1922	D/O 48	
Δ 51	MATTIE F RAY		3-23-1888	9-2-1970	GD/O BUCKNER	
Δ 52	MA _____ ARNOLD RAY		4-13-____7 [OMA ARNOLD]	5-13-____	W/O 53	
Δ 53	E GIL		1881 [SIDNEY GILL RAY]	2-2-195__	GS/O BUCKNER	
Δ 54	DAVID RAY WOODLIEF		6-22-1962	6-28-1962	GS/O CATT RAY, SR	
Δ 55	WILLIAM H RAY		9-13-1847 [H = HEALY]	1-15-1917	S/O BUCKNER	
Δ 56	NANCY THOMPSON RAY		8-10-1850	8-28-1932	W/O 55	

NEW BETHEL BAPTIST CHURCH CEM., BARTON'S CR. TSP., WAKE CO, NC

PG 3

A → X INCLUDED FOR REFERENCE PURPOSES

A BUCKNER RAY b 1818 d 1881 - NOT BURIED HERE

B WILLIS S RAY - BURIED HERE?

C ALFONZO COLUMBUS RAY, JR - BURIED HERE - YES PER LTR 10 DEC 2004

MARL ELLIS RAY TO RPA b 23 MAR 1855 d 17 DEC 1939

D INPUT FROM LTR 22 JAN 2006 MARL ELLIS RAY TO RPA - CODED

ABBREVIATIONS:

S = SON

O = OF

D = DAUGHTER

W = WIFE

H = HUSBAND

AT LEAST 40 UNMARKED OR MARKED ONLY WITH ROCKS.

WOODED AREA BEHIND CHURCH CONTAINS UNKNOWN NUMBER OF UNMARKED GRAVES.

MANY TURN OF THE CENTURY (1900) STONES REMAIN IN EXCELLENT CONDITION.

RAY, ROGERS, ARNOLD, PENNY AND FUGH ARE EARLY LOCAL FAMILIES.

AS OF 1-1998, CHURCH WAS NOT IN USE DUE TO REPAIR OF DAMAGE CAUSED BY HURRICANE FRAN (9-1996). CHURCH MEMBERS SAY WORK IS IN PROGRESS.

If by your contacts and knowledge, any of those unknown can be named (and dates) or if any of the list is in error, please contact:

IRENE O. KITTINGER
1218 SCOTT PLACE
CARY, NC 27511

tel: 467-6989

FIND A GRAVE



Actions

- [Begin New Search](#)
- [Refine Last Search](#)
- [Cemetery Lookup](#)
- [Add Burial Records](#)
- [Help with Find A Grave](#)

- [Top Contributors](#)
- [Success Stories](#)
- [Discussion Forums](#)
- [Find A Grave Store](#)

- Logged in as:
[Phil Upchurch](#)
- [Contributor Tools](#)
- [Log Out](#)

Advertisement

New Grace Baptist Church Cemetery

Also known as: New Bethel Baptist Cemetery, Oakwood Grove Baptist Church Cemetery

Info Map

+ Add to MyCemeteries

Falls
Wake County
North Carolina USA

Cemetery notes and/or description:
Location - on Old Creedmoor Rd (SR-1831) at the intersection with Viceroy Dr. and near Carpenter Pond Rd (SR-1901).


This was formerly known as Oakwood Grove Baptist Church in the Rogers Store community

Links

- [View all interments](#) (68)
- 99% photographed. [2]
- [Add a name to this cemetery](#)
- [Submit spreadsheet](#) [?]



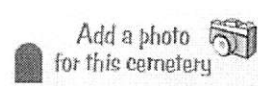
Added by: [Love my Family](#)



Added by: [Love my Family](#)



Added by: [Love my Family](#)



There are 3 more photos not showing...

[Click here to view all images...](#)

Photos may be scaled.
Click on image for full size.

*Earliest burial found in cemetery
1830'2
Earliest burial 1891*

[Privacy Statement](#) and [Terms of Service](#)



Actions

- [Begin New Search](#)
- [Refine Last Search](#)
- [Cemetery Lookup](#)
- [Add Burial Records](#)
- [Help with Find A Grave](#)

- [Top Contributors](#)
- [Success Stories](#)
- [Discussion Forums](#)
- [Find A Grave Store](#)

- Logged in as:
[Phil Upchurch](#)
[Contributor Tools](#)
[Log Out](#)

Advertisement

Grave Search Results

Records **1 to 40** (of **68** total matches)

Records 41 - 68 →

Name

All Names ▼

Cemetery

→ [Find your ancestors at Archives.com](#) ←

- [Arnold, Alma Lee](#) 121738709
b. May 20, 1888 d. Jan. 4, 1992
- [Arnold, Clyde Randolph](#) 121738754
b. Mar. 8, 1898 d. Jan. 6, 1977
- [Arnold, John Anderson](#) 121742191
b. Mar. 3, 1833 d. Jul. 11, 1909
- [Arnold, Lattye Eunice](#) 121724350
b. Oct. 3, 1891 d. Jun. 20, 1970
- [Arnold, Pvt Melvin Hayes](#) 121724461
b. Jan. 1, 1893 d. Apr. 2, 1976
- [Arnold, Virginia Etta Hayes](#) 121742255
b. Oct. 5, 1856 d. May 11, 1906
- [Bunn, Annie Mae Rudd](#) 121720865
b. Oct. 2, 1927 d. Sep. 16, 1999
- [Bunn, Sgt Frank Marshall](#) 121720793
b. Sep. 29, 1919 d. Feb. 21, 1981
- [Carpenter, PFC Benjamin Phillip "Bennie"](#) 121721663
b. May 30, 1936 d. Feb. 21, 1997
- [Carpenter, Frances Marie Rudd](#) 121721572
b. Feb. 10, 1939 d. Jul. 9, 2004
- [Carpenter, John Wesley, Jr](#) 121721818
b. Feb. 12, 1980 d. Oct. 28, 1998
- [Coley, Annie Daniel](#) 121724164
b. May 12, 1857 d. Jun. 10, 1946
- [Coley, Jesse H](#) 121724001
b. Apr. 7, 1852 d. Jul. 2, 1929
- [Harris, Sallie A Rogers](#) 121723294
b. Oct. 27, 1882 d. Aug. 24, 1905
- [Harris, Sallie Ruth](#) 121723154
b. Aug. 9, 1905 d. unknown
- [Hernandez, Shirley Ann Rudd](#) 121721245
b. Apr. 9, 1937 d. Oct. 19, 2003
- [May, Mrs C O](#) 121745046
b. Nov. 19, 1838 d. Sep. 28, 1917


- [New Grace Baptist Church ...](#)
Falls
Wake County
North Carolina, USA
- [New Grace Baptist Church ...](#)
Falls
Wake County
North Carolina, USA
- [New Grace Baptist Church ...](#)
Falls
Wake County
North Carolina, USA
- [New Grace Baptist Church ...](#)
Falls
Wake County
North Carolina, USA
- [New Grace Baptist Church ...](#)
Falls
Wake County
North Carolina, USA
- [New Grace Baptist Church ...](#)
Falls
Wake County
North Carolina, USA
- [New Grace Baptist Church ...](#)
Falls
Wake County
North Carolina, USA
- [New Grace Baptist Church ...](#)
Falls
Wake County
North Carolina, USA
- [New Grace Baptist Church ...](#)
Falls
Wake County
North Carolina, USA
- [New Grace Baptist Church ...](#)
Falls
Wake County
North Carolina, USA
- [New Grace Baptist Church ...](#)
Falls
Wake County
North Carolina, USA
- [New Grace Baptist Church ...](#)
Falls
Wake County
North Carolina, USA
- [New Grace Baptist Church ...](#)
Falls
Wake County
North Carolina, USA
- [New Grace Baptist Church ...](#)
Falls
Wake County
North Carolina, USA
- [New Grace Baptist Church ...](#)
Falls
Wake County
North Carolina, USA
- [New Grace Baptist Church ...](#)
Falls
Wake County
North Carolina, USA
- [New Grace Baptist Church ...](#)
Falls
Wake County
North Carolina, USA
- [New Grace Baptist Church ...](#)
Falls
Wake County
North Carolina, USA


Honoring
Mary Ludy
 1888 - 1937




- Icon Key**
- Flowers
 - Famous
 - Sponsored
- Photo Icons**
- Person
 - Headstone


Find A Grave Search Results


Penny, Elizabeth B  121742309
b. Jul., 1850 d. Mar., 1911


Penny, John Henry  121738918
b. Feb. 1, 1839 d. Jul. 9, 1923


Pugh, Elijah M  121738983
b. Apr. 12, 1916 d. Sep. 7, 1916


→ [Find your ancestors at Archives.com](https://www.archives.com) ←


Pugh, Mary Elizabeth  121775966
b. Jun. 22, 1908 d. Sep. 2, 1945


Pugh, Presley D  121739112
b. Jun. 18, 1866 d. Oct. 16, 1918


Pugh, Sallie Iola Perry  121740942
b. Oct. 13, 1876 d. Aug. 31, 1903


Pugh, William Adam  121739757
b. May 3, 1870 d. Sep. 4, 1915


Rav, Alfonzo Columbus "A.C."  121719855
b. Mar. 23, 1855 d. Dec. 17, 1939


Rav, Audrey Arnold  106042720
b. May 22, 1900 d. Jul. 11, 1968


Rav, Beatrix Marie  121719971
b. May 12, 1895 d. Oct. 12, 1922


Rav, Cedric D  121724273
b. 1921 d. 1940


Rav, Clara Eva Penny  121720056
b. Jan. 6, 1867 d. Jan. 1, 1958


Rav, Emily Maude  121724565
b. Aug. 31, 1905 d. Apr. 10, 1988

Rav, Eudora Penny  121719660
b. Oct. 2, 1852 d. Jan. 28, 1940


Rav, George W  121719363
b. Aug. 30, 1850 d. Jun. 7, 1927

Rav, James R  121724820
b. Aug. 16, 1879 d. Aug. 12, 1925

Rav, Jesse Knox  121719024
b. Aug. 16, 1877 d. Jun. 5, 1953

Rav, Lola Green  121719111
b. Jun. 2, 1876 d. Oct. 17, 1942

Rav, Lyda Ray  121724941
b. Jul. 10, 1861 d. Apr. 13, 1944

Rav, Macie  121719168
b. Feb. 16, 1884 d. Nov. 7, 1962

North Carolina, USA

New Grace Baptist Church ...
Falls
Wake County
North Carolina, USA

New Grace Baptist Church ...
Falls
Wake County
North Carolina, USA

New Grace Baptist Church ...
Falls
Wake County
North Carolina, USA

New Grace Baptist Church ...
Falls
Wake County
North Carolina, USA

New Grace Baptist Church ...
Falls
Wake County
North Carolina, USA

New Grace Baptist Church ...
Falls
Wake County
North Carolina, USA

New Grace Baptist Church ...
Falls
Wake County
North Carolina, USA

New Grace Baptist Church ...
Falls
Wake County
North Carolina, USA

New Grace Baptist Church ...
Falls
Wake County
North Carolina, USA

New Grace Baptist Church ...
Falls
Wake County
North Carolina, USA

New Grace Baptist Church ...
Falls
Wake County
North Carolina, USA

New Grace Baptist Church ...
Falls
Wake County
North Carolina, USA

New Grace Baptist Church ...
Falls
Wake County
North Carolina, USA

New Grace Baptist Church ...
Falls
Wake County
North Carolina, USA

New Grace Baptist Church ...
Falls
Wake County
North Carolina, USA

New Grace Baptist Church ...
Falls
Wake County
North Carolina, USA


New Grace Baptist Church ...
Falls
Wake County
North Carolina, USA


New Grace Baptist Church ...
Falls
Wake County
North Carolina, USA


New Grace Baptist Church ...
Falls
Wake County
North Carolina, USA

New Grace Baptist Church ...
Falls
Wake County
North Carolina, USA

Find A Grave Search Results

Ray, Maggie Jonnson  121724711
b. May 15, 1882 d. Oct. 23, 1959

Ray, Mattie Florence  121719919
b. Mar. 23, 1888 d. Sep. 2, 1970

Ray, Nancy Thompson  121720174
b. Aug. 10, 1850 d. Aug. 28, 1932

New Grace Baptist Church ...
Falls
Wake County
North Carolina, USA
New Grace Baptist Church ...
Falls
Wake County
North Carolina, USA
New Grace Baptist Church ...
Falls
Wake County
North Carolina, USA

➔ [Find your ancestors at Archives.com](http://www.archives.com) ←

Advertisement

Vital Records Found



Death Certificates
found for Anyone



Marriage Certificates
found for Anyone



Birth Certificates
found for Anyone



Divorce Certificates
found for Anyone

Vital Records for Anyone

Sponsored by Ancestry

Records 41 - 68 ➔

Privacy Statement and Terms of Service



Actions

- [Begin New Search](#)
- [Refine Last Search](#)
- [Cemetery Lookup](#)
- [Add Burial Records](#)
- [Help with Find A Grave](#)

- [Top Contributors](#)
- [Success Stories](#)
- [Discussion Forums](#)
- [Find A Grave Store](#)

- Logged in as:
[Phil Upchurch](#)
- [Contributor Tools](#)
- [Log Out](#)

Advertisement



1 Food That Kills Blood Pressure

Learn how this 66-year-old pastor quickly lowered his high blood pressure with this 1 weird ingredient from the grocery store. [\[Click Here\]](#)

BloodPressureSolution

Grave Search Results

Records **41 to 68** (of **68** total matches)

← [Records 1 - 40](#)

Name:

All Names ▼

Cemetery

→ [Find your ancestors at Archives.com](#) ←

[Ray, Oma Arnold](#) 121720294
b. May 5, 1888 d. Feb. 10, 1982

[Ray, Robert Iverson](#) 121720009
b. Jan. 24, 1857 d. Mar. 19, 1915

[Ray, Sidney Gill](#) 121720344
b. Dec. 3, 1881 d. Feb. 15, 1955

[Ray, Walena](#) 121775178
b. Mar. 6, 1824 d. Nov. 9, 1891

[Ray, William Henry](#) 115854610
b. Sep. 13, 1847 d. Jan. 15, 1917

[Rogers, Celestia Frances Yerby](#) 121723478
b. May 31, 1842 d. Feb. 2, 1916

[Rogers, Joseph T](#) 121722929
b. Feb. 15, 1835 d. Jan. 23, 1909

[Rogers, William](#) 121722796
b. unknown d. Jun. 13, 1908

[Rogers, Willis C](#) 121723661
b. Jan. 28, 1834 d. Nov. 19, 1908

[Ross, Minnie Darphine](#) 121722677
b. Jun. 9, 1931 d. Jun. 12, 1931

[Rudd, Anna Belle Roberson](#) 121721355
b. Dec. 20, 1920 d. Oct. 14, 2004

[Rudd, Ardelle Ray](#) 121720446
b. Oct. 15, 1887 d. Apr. 1, 1979

[Rudd, Carl Dempsey](#) 121720947
b. Nov. 23, 1922 d. Sep. 7, 1987

[Rudd, Howard Melvin](#) 121721441
b. Nov. 13, 1912 d. Jun. 14, 1994

→ [Find your ancestors at Archives.com](#) ←

[Rudd, James B](#) 121721009
b. Jun. 12, 1864 d. Jul. 26, 1934

[Rudd, James Melvin "Jim"](#) 121721501
b. Sep. 26, 1942 d. Jun. 19, 1979

[Rudd, James Willis](#) 121721193

[New Grace Baptist Church ...](#)
Falls
Wake County
North Carolina, USA

[New Grace Baptist Church ...](#)
Falls
Wake County
North Carolina, USA

[New Grace Baptist Church ...](#)
Falls
Wake County
North Carolina, USA

[New Grace Baptist Church ...](#)
Falls
Wake County
North Carolina, USA

[New Grace Baptist Church ...](#)
Falls
Wake County
North Carolina, USA

[New Grace Baptist Church ...](#)
Falls
Wake County
North Carolina, USA

[New Grace Baptist Church ...](#)
Falls
Wake County
North Carolina, USA

[New Grace Baptist Church ...](#)
Falls
Wake County
North Carolina, USA

[New Grace Baptist Church ...](#)
Falls
Wake County
North Carolina, USA

[New Grace Baptist Church ...](#)
Falls
Wake County
North Carolina, USA

[New Grace Baptist Church ...](#)
Falls
Wake County
North Carolina, USA

[New Grace Baptist Church ...](#)
Falls
Wake County
North Carolina, USA

[New Grace Baptist Church ...](#)
Falls
Wake County
North Carolina, USA

[New Grace Baptist Church ...](#)
Falls
Wake County
North Carolina, USA

[New Grace Baptist Church ...](#)
Falls
Wake County
North Carolina, USA

[New Grace Baptist Church ...](#)
Falls
Wake County
North Carolina, USA

[New Grace Baptist Church ...](#)
Falls

Honoring
[Priscilla Oliphant](#)
1924 - 2002



- Icon Key**
- Flowers
 - Famous
 - Sponsored
 - Photo Icons**
 - Person
 - Headstone

Find A Grave Search Results

b. May 26, 1926 d. May 5, 1947

Wake County
North Carolina, USA

Rudd, Joyce Faye  121721300


b. Aug. 21, 1949 d. Jan. 21, 2001

New Grace Baptist Church ...
Falls
Wake County
North Carolina, USA

Rudd, Rosa Lee Grady  121825625



b. Apr. 24, 1906 d. May 18, 1974

New Grace Baptist Church ...
Falls
Wake County
North Carolina, USA

Rudd, Sarah Glenn  121721083


b. Apr. 21, 1856 d. Mar. 21, 1939

New Grace Baptist Church ...
Falls
Wake County
North Carolina, USA

Rudd, Sarah Mildred   121721157

b. Feb. 28, 1931 d. Dec. 10, 1948

New Grace Baptist Church ...
Falls
Wake County
North Carolina, USA

Rudd, Willis Talmage  121825355



b. Jul. 30, 1906 d. Feb. 22, 1972

New Grace Baptist Church ...
Falls
Wake County
North Carolina, USA

Rudd, Zelner Stanley  121720730

b. Apr. 23, 1888 d. Feb. 1, 1969

New Grace Baptist Church ...
Falls
Wake County
North Carolina, USA

Sherron, Lavenia Perry   121739439

b. Oct. 8, 1880 d. Aug. 18, 1940

New Grace Baptist Church ...
Falls
Wake County
North Carolina, USA

Sherron, Sarah B Medlin  121723911

b. Feb. 13, 1863 d. Apr. 9, 1915

New Grace Baptist Church ...
Falls
Wake County
North Carolina, USA

Vaughn, Martha Birchette "Berta" Satterwhite  121723800



b. 1872 d. Mar. 3, 1950

New Grace Baptist Church ...
Falls
Wake County
North Carolina, USA

Vaughn, William "Will"  120981225

b. unknown d. unknown

New Grace Baptist Church ...
Falls
Wake County
North Carolina, USA

Woodlief, David Ray   121720234

b. Jun. 22, 1962 d. Jun. 28, 1962

New Grace Baptist Church ...
Falls
Wake County
North Carolina, USA

➔ [Find your ancestors at Archives.com](http://www.archives.com) ←

Advertisement

Vital Records Found



Death Certificates
found for Anyone



Marriage Certificates
found for Anyone



Birth Certificates
found for Anyone



Divorce Certificates
found for Anyone

Vital Records for Anyone

Sponsored by Ancestry

← [Records 1 - 40](#)

[Privacy Statement and Terms of Service](#)

BARTONS CREEK TWP- WAKE CO, NC

FROM BOOK: WAKE CAPITAL COUNTY OF N.C. - VOL II - RECONSTRUCTION
 TO 1920 - K. TODD JOHNSON & ELIZABETH REID MURRAY - RPU 4 SEP 2011
 2008 - PG 659

CROSSFILED

MAP FILES FOR COUNTIES

- △△ OF WAKE, CITRINUM,
- △△ DURHAM, GRANVILLE,
- △△ FRANKLIN, HARNETT,
- △ JOHNSTON

△ WAKE CO, NC - POST OFFICES

WAKE CO, NC TOWNSHIPS:

- △ WHITE OAK.
- △ SWIFT CREEK
- △ BARTONS CREEK

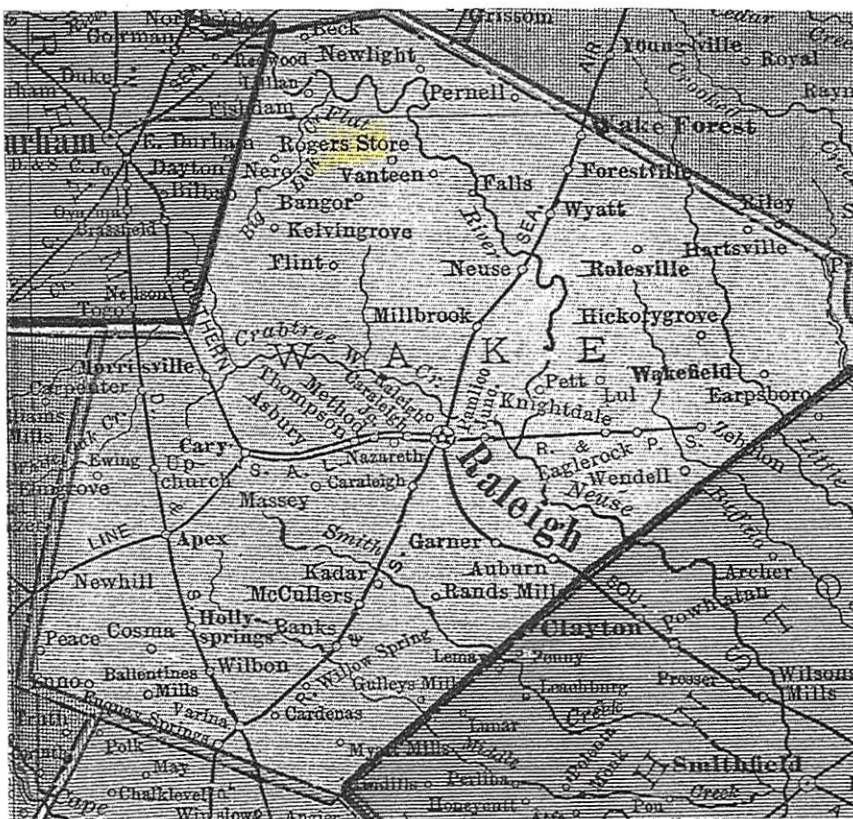
△ RAILROADS (NOTE - THE
 LINES ARE FOR
 RAILROADS, NOT ROADS)
 - WAKE CO. NC

- D & S RAILROAD
- R & S RAILROAD
- S.A.L.

SOUTHERN
 R & P.S.

LESSER KNOWN WAKE
 CO., NC SITES: (N+5)

- △△ BECK LILLIAN
- △△ PERNELL ROGERS STORE
- △△△ VANTEEN BANGOR WYATT
- △△△ KELVINGROVE FLINT HARTSVILLE
- △△△ HICKORY GROVE PETT LUL
- △△△ EARPSBORD (3) EAGLE ROCK
- △△△ THOMPSON LEWING
- △△△ MASSEY CARALEIGH
- △△△ KADAR McCULLENS
- △△△ PEACE COSMA
- △△△ WILSON END
- △△ CARDENAS GULLEYS MILL



1907 Wake County post offices shown on North Carolina map, published by Rand, McNally & Co., issued by N.C. State Board of Agriculture. Map from Elizabeth Reid Murray Collection.

NOTE THAT SWIFT CREEK IS MISLABELED
 SMITH CREEK - RPU

NOTE THAT CARALEIGH IS LISTEN
 TWICE - THE ONE WEST OF RALEIGH
 SEEMS TO BE CARALEIGH JUNCTION
 - MAYBE NOT A P.O. BUT WHERE
 R & S RAILROAD INTERSECTED
 S.A.L. RAILROAD - RPU

CL TO WAKE CO
 MILL FILES
 TO STREAM FILES:
 △ BIG LICK

BALLENTINE MILLS



EXTRACT FROM: WAKE TREASURES Vol 20 No 2 SUMMER/FALL
2010 - BY RPA 4 APR 2011 - BRANSON'S N.C. BUSINESS
DIRECTOR) - 1884 - WAKE CO, NC SECTION

△ POST OFFICES

△ Apex
Auburn
Ballentine's
△ Banks
Beck
Cary
Dayton
Eagle Rock
Enno

Forestville
Garner's Station
△ Green Level
Gulley's Mill
Hartsville
Hickory Grove
Hollands
Holly Springs
Hutchinson's Store

Kelvin Grove
Lemay
Moore's Mills
Morrisville
Myatt's Mills
Neuse
New Hill
New Light
Raleigh (C. H.)

△ Rogers' Store
Rolesville
Shotwell
Varina
Wakefield
Wake Forest College

ROGERS STORE, WAKE CO., NC

EXTRACT FROM: WAKE TREASURES Vol 20 No 2 SUMMER/FALL 2010 - BY RPU 4 APR 2011 - BRANSON'S N.C. BUSINESS DIRECTORY - 1884 - WAKE CO., NC SECTION - CHURCHES

RPU NOTES 6 APR 2011

Raleigh

NAME	POST-OFFICE	PASTOR	DENOM
Edenton Street	w. Edenton and n. Dawson sts.	W. C. NORMAN	Meth
Person Street	cor. s. Person and e. Davie sts.	B. C. PHILLIPS	Meth
Brooklyn	n. w. suburbs of city	J. F. BUTT	Meth
First Baptist	cor. n. Salisbury and w. Edenton sts.	Thos. E. SKINNER, D.D.	Bap
Second Baptist	cor. s. Person and e. Hargett sts.	W. R. GWALTNEY	Bap
First Presbyterian	cor. s. Salisbury and w. Morgan sts.	J. S. WATKINS	Pres
Second Presbyterian	cor. n. Blount and Polk sts.	J. M. ATKINSON, D.D.	Pres
Christ Church	n. Wilmington st., bet. Newbern ave. and e. Edenton sts.	M. M. MARSHALL, D.D.	Epis
Church of the Good Shepherd	Hillsboro st., bet. Salisbury and McDowell sts.	E. R. RICH	Epis
Christian Church	cor. Hillsboro and Dawson sts.	W. G. CLEMENTS	Chris
Church of the Sacred Heart	cor. Hillsboro and n. McDowell sts.	Jas. B. WHITE	Cath
Jewish Synagogue	203 Fayetteville st.	M. GRAUSMAN, Rabbi	Jewish

Colored

NAME	POST-OFFICE	PASTOR	DENOM
First Church	n. Harrington, near w. Edenton st.	Geo. D. JIMMERSON	Af Meth
First Baptist	n. Salisbury st., near Johnston st.	W. A. GREEN	Baptist
Second Baptist	cor. s. Blount and e. Davie sts.	N. F. ROBERTS	Bap
First Presbyterian	cor. e. Davie and Haywood sts.	J. A. CRESSFIELD	Pres
St. Augustine	cor. n. Dawson and w. Lane sts.	J. E. C. SMEDES	Epis
Christian Church	Manly st., near Railroad	Moses FIKES	Chris
First Congregationalist	w. South st., near Manly st.	Geo. S. SMITH	Cong
St. Mary's Chapel	at St. Mary's School	Bennett SMEDES	Epis

In County

NAME	POST-OFFICE	PASTOR	DENOM
Asbury	Cary	J. B. BOBBITT, D.D.	Meth
Rolesville	Rolesville	John D. BUIE	Meth
Cary	Cary	J. B. BOBBITT, D.D.	Meth
Apex	Apex	J. B. BOBBITT, D.D.	Meth
Oak Grove ⁵	Shortwell [sic]	John D. BUIE	Meth
Holland's	Banks	J. B. BOBBITT, D.D.	Meth
Macedonia	Raleigh	J. F. BUTT	Meth
Beulah	Raleigh	J. B. BOBBITT, D.D.	Meth
Ebenezer	Raleigh	J. B. BOBBITT, D.D.	Meth
Sidney	Raleigh	Jno. D. BUIE	Meth
Pleasant Grove	Hayes' Store	John D. BUIE	Meth
Soapstone	Hayes' Store	John D. BUIE	Meth
Andrew Chapel	Hayes' Store	John D. BUIE	Meth
Crabtree Mission	Raleigh	W. J. W. CROWDER	Meth
Cool Springs	Raleigh	J. F. BUTT	Meth
St. John's	Raleigh	Jacob HORN	Af Meth
Lincolnton	Raleigh	Arthur STATEN	Af Meth
Piney Grove	Raleigh	Charles MANLEY	Af Meth
Mt. Herman	Auburn	D. F. JONES	Chris
Morrisville	Morrisville	D. F. JONES	Chris
Plymouth	Banks	W. H. FRANKS	Chris
Hickory Grove	[not noted]	W. H. FRANKS	Chris
Ebenezer	Morrisville	D. F. JONES	Chris
Rolesville	Rolesville	P. T. KLAPP	Chris
Hayes' Chapel	Rolesville	S. B. KLAPP	Chris
Catawba Springs	Rolesville	J. A. JONES	Chris
Wake Chapel	Rolesville	J. A. JONES	Chris
Mt. Vernon	Forestville	W. B. ROYAL	Bap
Wake Union	Forestville	W. B. ROYAL	Bap
Rolesville	Rolesville	Dr. Wm. ROYAL	Bap
Wake Cross Roads	Rolesville	O. L. STRINGFIELD	Bap
Church	Wake Forest College	R. T. VANN	Bap
Mt. Moriah	Auburn	G. J. DOWELL	Bap
Shady Grove	New Hill	A. D. HUNTER	Bap
New Bethel	Raleigh	J. OLIVE	Bap
New Hope	Raleigh	J. B. BOOTHE	Bap
Holly Springs	Raleigh	Johnson OLIVE	Bap
Piney Grove	Raleigh	J. M. HOLLEMAN	Bap
Cedar Fork	Morrisville	C. C. NEWTON	Bap
Mt. Zion	Morrisville	T. W. YOUNG	Bap
Mt. Hermon	Morrisville	W. H. EDWARDS	Bap
Mt. Pisgah	Green Level	J. C. WILSON	Bap
Salem	Green Level	T. W. YOUNG	Bap
Olive's Chapel	Green Level	J. C. WILSON	Bap
Ephesus	Cary	T. W. YOUNG	Bap
Hepzibah	Eagle Rock	G. J. DOWELL	Bap
Forestville	Forestville	W. B. ROYAL	Bap
White Stone	Moore's Mills	O. L. STRINGFIELD	Bap

⁵ This may be Oak Grove Methodist-Episcopal Church in Shotwell, near Wendell.

- △ INWOOD FORMED 1877 BUT NOT LISTED
- PGS 36-38
- LIST MINISTERS RESIDENCES INCLUDING:
 - △ A. N. BETTS
 - MESH. APEX
 - △ J. W. ATKINSON
 - △ BAPT. ROGERS STORE
 - △ ALVIN BETTS
 - DAPP. 116 S
 - MCDOWELL ST
 - RALEIGH
 - △ J. C. MARCOM
 - BAPT. BALLENTINES
 - △ O. L. STRENSFIELD
 - △ BAPT WAKE FIELD

ROGERS STORE COMMUNITY, WAKE CO., NC

EXTRACT FROM: WAKE TREASURES Vol 20 No 2 SUMMER/FALL
2010 - BY RPU 4 APR 2011 - BRANSON'S N.C. BUSINESS
DIRECTORY - 1884 - WAKE CO., NC SECTION

FARMERS:

△ APEX - J. R. U [JOHN RICE U] △
△ W. B. U

△ BANKS - →

GREEN LEVEL -

△ G. A. U

△ HAYES STORE -

△ D. L. U

△ O. J. U

MORRISVILLE -

△ J. R. U [JOHN RICE U, I]

△ W. B. U

△ GILBERT U

△ JACK U [JOHN RICE U, I]

△ BARTLETT U

RALEIGH

△ B. P. WILLIAMSON

△ G. T. COOKE

△ W. G. U

△ B. J. U BRYANT SMITH

△ ROGERS STORE

△ BUCKNER RAY

FARMERS - Banks

BANKS, T. L.

BUNTING, J. N.

MYATT, W.

△ STEPHENSON, H. A.

PENNEY, J. J.

YOUNG, J. J.

△ STEPHENSON, L. D.

△ STEPHENSON, Matthew

GOWER, James

△ BANKS, Geo.

TURNER, Wm.

CROWDER, Thos. A.

CROWDER, W. D.

RAND, Wm. H.

RAND, John

JEWELL, Manless

PARTIN, Geo.

PARTIN, Marion

RHODES, James A.

UTLEY, Samuel

HARRIS, Aaron

JONES, W. J.

JONES, Miss Penny

RAND, Oscar

△ EAELE ROCK

△ T. H. AVERA

△ UPCHURCH SMITH

BARTON'S CRK TWP, WC, NC

EXTRACT FROM: WAKE TREASURES Vol 20 No 2 SUMMER/FALL
2010 - BY RPA 4 APR 2011 - BRANSON'S N.C. BUSINESS
DIRECTOR) - 1884 - WAKE CO, NC SECTION

TOWNSHIPS AND MAGISTRATES

△ **Barton's Creek -**
△ M. H. ELLEN
△ R. D. HONEYCUTT
△ R. M. JONES
△ J. D. ALLEN
△ Dudley PEED
△ Constable - J. R. NIPPER

△ **Buckhorn -**
L. B. SEAGRAVES
G. B. ALFORD
W. H. BURT
D. B. HOLLAND
J. C. BALLENTINE
B. B. FREEMAN

△ **Cary -**
J. P. H. ADAMS
C. H. CLARK
P. A. SORRELL
A. G. JONES
H. B. JORDAN
J. Q. WILLIAMS
Constable - Kirion JONES

△ **Cedar Fork -**
W. M. ARNOLD
J. M. PUGH
J. R. GIBSON
A. S. POLLARD
W. R. SMITH
A. D. POLLARD
A. M. ADAMS
Constable - W. H. BEASLEY

△ **House's Creek -**
J. D. HAYES
Robert M. HORTON
J. W. WIGGINS
W. H. WHITAKER
J. N. HUBBARD
Constable - Daniel JACKSON

△ **Little River -**
P. P. PACE
E. T. JONES
I. M. PROCTOR
B. F. STRICKLAND
Constable - M. W. PERRY

△ **Wake Forest -**
W. C. BREWER
E. E. GILL
H. T. JONES
H. WATKINS
W. W. DICKSON
S. W. TERRELL
G. S. PATTERSON
A. C. DUNN
J. M. FLEMING
Constable - Geo. TERRELL

△ **Mark's Creek -**
H. A. RHODES
Joseph BLAKE
John W. SMITH
W. H. HOOD
J. A. RICHARDSON
Constable - W. H. NOWELL

△ **Middle Creek -**
D. C. ADAMS
J. M. JONES
J. D. BALLENTINE
J. L. JOHNSON
J. A. ADAMS
Constable - M. G. UTLEY

△ **Neuse River -**
John J. DUNN
L. M. GREEN
R. W. JEFFREYS
J. T. HUNTER
F. J. HOLLOWAY
Constable - S. R. JEFFREYS

△ **New Light -**
△ H. C. RAY
J. P. BECK
B. F. LAWRENCE
W. H. LASSITER
A. L. LYMAN
△ Constable - David A. RAY

△ **Oak Grove -**
W. H. GULLEY
Jno. W. FERRELL
J. M. LYON
Geo. W. PERRY
J. H. PENNY
Constable - S. B. FERRELL

△ **Panther Branch -**
J. ADAMS
S. D. WILLIAMS
J. W. JONES
J. W. MYATT
G. P. PARTIN
Constable - John B. GODWIN

△ **White Oak -**
A. C. COUNCIL
M. A. JONES
J. J. ROGERS
A. B. FREEMAN
Jno. WILLIAMS
R. BARBEE
Constable - William JINKS

△ **Raleigh -**
Z. T. BROUGHTON
C. B. ROOT
M. B. BARBEE
R. G. DUNN
W. D. HAYWOOD
J. C. S. LUMSDEN
J. D. PULLEN
J. C. MARCOM
Len. H. ADAMS
David A. WICKER
△ Wm. H. DODD
J. A. HAYWOOD
J. M. HARRIS
G. ROSENTHAL
S. M. PARRISH
A. H. TEMPLE
△ D. Reid UPCHURCH
Wesley WHITAKER
W. E. ANDERSON
P. C. FLEMING
J. F. TAYLOR
Constable - Thomas MANLY

△ **St. Mary's -**
C. N. ALLEN
J. G. ANDREWS
J. T. BROUGHTON
W. R. POOLE
T. J. JOHNS

△ **St. Matthew's -**
N. W. POOLE
J. D. TEMPLE
A. R. HODGE
R. J. BUFFALO
Cicero WILLIAMS
Chas. L. HINTON
△ Constable - J. W. UPCHURCH

△ **Swift Creek -**
△ L. D. STEPHENSON
△ J. P. MASSEY
△ J. Z. BENNETT
△ E. M. BLEDSOE
△ M. T. JONES
△ A. BETTS
△ Constable - Rufus L. POWELL

BROGDEN CEMETERY
BARTONS CREEK TOWNSHIP
WAKE CO, NC

The attached inventory for the Brogden cemetery was handed to KPU by Mad Elbe Ray on 10 MAY 2009. My followup research sheet dated 31 MAY 2009 is attached

Conditions for the use of this list are as follows:

USGENWEB NOTICE: In keeping with our policy of providing free information on the Internet, data may be used by non-commercial entities, as long as this message remains on all copied material. The electronic pages may NOT be reproduced in any format for profit or for presentation by other persons or organizations. Persons or organizations desiring to use this material for purposes other than stated above must obtain the written consent of the file contributor, and contact the listed USGenWeb archivist with proof of this consent. The submitter has given permission to the USGenWeb Archives to store the file permanently for free access.

Wake County, NC - Cemeteries

File contributed for use in USGenWeb Archives by
Wake County USGenWeb

Surveyed by Greg Shields Jun 12, 1989
Transcribed by Bill Kemp

Location: 0.1 mi east of SR 1831 on NC 98 abt 125 feet north of road in Goldston's
Laydown Storage Yard, Wake Forest

1. COTTON, Jubel S. Aug 2 1914 Dec 20 1933 son of W.C. and L.F.
2. COTTON, Melissia A. June 3 1857 Dec 13 1936
3. COTTON, J.J. Mar 17 1853 Aug 28 1945
4. WILLIAMS, Wayne E. Dec 21 1942 Apr 30 1943 son of Mr & Mrs Edward Wm
5. POTEAT, Bettie died Sep 20 1918 age 63 wife of Clint
6. POTEAT, Tom died Feb 9 1957 age not decipherable (buried by Willis funeral home Wake Forest)
7. GRADY, Isaac C. Aug 14 1881 Sep 9 1917
8. LODY, W.J. Mar 22 1830 May 23 1909
9. BROGDEN, J.A. Oct 6 1884 Mar 16 1919
10. BROGDEN, Bettie B. Oct 11 1856 Jul 1929 *wife of Major - W.*
11. BROGDEN, L.L. Nov 21 1857 Jun 16 1927 *major*
12. BROGDEN, Inner M. Feb 15 1903 Jun 10 1903 dau of W.A. and H.F.
13. BROGDEN, Wm A. May 29 1861 Dec 7 1932 *will*
14. BROGDEN, Fannie H. Sep 29 1856 Dec 22 1934 *wife of Wm.*
15. BROGDEN, F.E. died Dec 7 1891 Wife of W.A.
16. BROGDEN, Infant of W. A. died Sep 10 1896
17. BROGDEN, C.H. died Apr 22 1881
18. PERRY, Mamie May 18 1907 Jul 9 1908 dau of J.M. & Ada
19. ALLEN, Elias Sep 27 1841 Feb 27 1913
20. PERRY, Jeneva Aug 12 1904 Sep 25 1909 dau of J.M. & Ada
21. BROGDEN, W.T. Nov 6 1826 May 1892
22. BROGDEN, George Sep 26 1821 Apr 16 1886
23. BROGDEN, Lewis Aug 31 1897 Mar 12 1924
24. BROGDEN, Ellie C. Apr 6 1895 Nov 7 1914
25. BROGDEN, Nancy Augusta Mar 22 1855 Jun 2 1861
26. BROGDEN, Ellen Dec 22 1828 Apr 2 1901
27. BROGDEN, L.L. & B.B. babies
28. RAY, Elizabethan Jun 22 1823 Jun 10 1900 wife of Billie Ray

THE BROGDEN CEM., BARTONS CREEK TOWNSHIP, WAKE CO, NC
 NOTES OF ROBERT PHILLIP UPNURCH 31 MAY 2009

On 10 MAY 2009 Mark Ellis Ray, Rachel
 (Ray) Galston attempted to inspect the
 Brogden Cemetery at the NE intersection
 of old Creedmoor Road and NC HWY
 98 but the fence around the lumber
 yard was locked. This is historic
 Brogden land joined on the north by
 historic Buchner Ray land. Mark was
 able to supply a copy of the list
 of 28 monument inscriptions of
 which 16 were BROGDEN and 1 was RAY
 - namely - ELIZABETHAN RAY 22 JUN 1823
 - 10 JUN 1900, wife of BILLIE RAY

1870 CENSUS, WAKE
 CO, NC - BARTONS CRK
 TWP - PO FORESTVILLE

Name	B ABT	Age
William Ray	1798	72
Elizabeth Ray	1822	48

1880 CENSUS, WAKE
 CO, NC - BARTONS
 CREEK TOWNSHIP

Household Members:	Name	B ABT	Age
	Elizabeth Ray	1823	57

1850 CENSUS, ORANGE
 CO, NC - DISTRICT 1

Name	B ABT	Age
William D Ray	1797	53
Emily Ray	1802	48
Eliza Ray	1827	23
Peter Ray	1829	21
Isaac Ray	1831	19
George Ray	1834	16
Hugh Ray	1836	14
Margaret Ray	1839	11
William Ray	1841	9
Henry Ray	1843	7
Emily Ray	1846	4

QUESTION: WAS BILLIE (WILLIAM?) RAY
 A RELATIVE OF BUCKNER RAY?

The 1870 Census record above most
 likely refers to the couple named on the
 RAY monument. One speculates that Elizabeths
 was a second wife of William. From the
 1880 Census one concludes William died 1875±5 leaving
 Elizabeths a widow. She is not found on the 1900 Census which
 probably was taken after her death on 10 JUN 1900.

There is a possibility that William Ray b. ABT 1798 on the 1870
 Census is the same as the William D. Ray b. ABT 1797 on the 1850
 Census of Orange Co, NC - but this is speculation.

William Ray b. ABT 1798 is not spelled in Bill Ray's 1999 Book
 but is the right age to be a brother of WORMLEY RAY b. 1794

Cemetery Census

Cemetery Records on the Web

- [HOME](#)
- [ABOUT US](#)
- [CEMETERY LAW](#)
- [QUESTIONS](#)



CemeteryCensus.com

REC'D 11 JUN 2010 BY RPU ON VISIT TO DEBRAH SCOTT

Wake County North Carolina Cemeteries

[Other NC County Cemeteries](#)



[Index of All Cemeteries](#)

[Alphabetical Index of All Burials](#)

[Previous Page](#)

Use the following to search across all the cemeteries listed.

Example: "Smith, Roger" (yes, use the quotes)

Search for:

Submit Query

031 BROGDEN, COTTON, GRADY FAMILIES

Location - 0.1 mile east of SR 1831 on NC 98 about 125 feet north of road NC 98 in a Lumber Companies Laydown Storage Yard, Wake Forest. (formerly Goldston Building Supplies)

Coordinates: 35d 59m 22.0s N; 78d 41m 51.0s W Click here for [Google maps](#)

Surveyed by Bill Kemp in June 12, 1989.

1. Allen, Elias (b. 27 Sep 1841 - d. 27 Feb 1913)
2. Brogden, Bettie B. (b. 11 Oct 1856 - d. 1929)
wife of L.L. Brogden
3. Brogden, C.H. (b. - d. 22 Apr 1881)
4. Brogden, Ellen (b. 22 Dec 1828 - d. 2 Apr 1901)
5. Brogden, Ellie C. (b. 6 Apr 1895 - d. 7 Nov 1914)
6. Brogden, F.E. (b. - d. 7 Dec 1891)
Wife of W. A. Brogden
7. Brogden, Fannie H. (b. 29 Sep 1856 - d. 22 Dec 1934)
8. Brogden, George (b. 26 Sep 1821 - d. 16 Apr 1886)
9. Brogden, Infant (b. - d. 10 Sep 1896)
child of W. A. Brogden
10. Brogden, Infants (b. - d.)
babies of L.L. & Bettie B. Brogden
11. Brogden, Inner M. (b. 15 Feb 1903 - d. 10 Jun 1903)
daughter of W.A. and F.H. Brogden
12. Brogden, J.A. (b. 6 Oct 1884 - d. 16 Mar 1919)
13. Brogden, L.L. (b. 21 Nov 1857 - d. 16 Jun 1927)
14. Brogden, Lewis (b. 31 Aug 1897 - d. 12 Mar 1924)
15. Brogden, Nancy Augusta (b. 22 Mar 1855 - d. 2 Jun 1861)
16. Brogden, W.T. (b. 6 Nov 1826 - d. 1892)
17. Brogden, William A. (b. 29 May 1861 - d. 7 Dec 1932)
18. Cotton, J.J. (b. 17 Mar 1853 - d. 28 Aug 1945)
19. Cotton, Jubel S. (b. 2 Aug 1914 - d. 20 Dec 1933)
son of W.C. and L.F. Cotton
20. Cotton, Melissa A. (b. 3 Jun 1857 - d. 13 Dec 1936)
21. Grady, Isaac C. (b. 14 Aug 1881 - d. 9 Sep 1917)
22. Lody, W.J. (b. 22 Mar 1830 - d. 23 May 1909)
23. Perry, Jeneva (b. 12 Aug 1904 - d. 25 Sep 1909)
daughter of J.M. & Ada Perry
24. Perry, Mamie (b. 18 May 1907 - d. 9 Jul 1908)
daughter of J.M. & Ada Perry
25. Poteat, Bettie (b. - d. 20 Sep 1918)
age 63. wife of Clint Poteat
26. Poteat, Tom (b. - d. 9 Feb 1957)
age not decipherable (buried by Willis funeral home Wake Forest)
27. Ray, Elizabethan (b. 22 Jun 1823 - d. 10 Jun 1900)
wife of Billie Ray

Cemetery Census

3230 Walters Rd
Creedmoor, NC
27522

Phone: 919-471-3548

[email](#)

When making contact, please specify the County where the cemetery is located.

The above contact information is Not for any cemetery. This is contact information for the owner of this web site.

28. Williams, Wayne E. (b. 21 Dec 1942 - d. 30 Apr 1943)
son of Mr and Mrs Edward Williams

Web page created 5 December 2009

[Index of All Cemeteries](#)

[Alphabetical Index of All Burials](#)

[Previous Page](#)

This web page is Copyright (c) 1996-2009 Cemetery Census. All Rights Reserved.
All photographs are copyright © by the owners of each photograph. Please do not copy the pictures and
upload them to other web sites without permission. Doing so is a violation of United States Copyright Laws.

[website by Allen Dew](#)

NEW BETHEL BAPTIST CHURCH & CEMETARY

WAKE CO, NC

①

dated: Friday 23 JUN 1978 - on Wake Co NC Rd 1831 ca 1 mile south Rogers Store

- By Robert P. Lynch

Found New Bethel Baptist Church + Cem organized 1846
on 1831 just north of 1842

No
upchurch
cross

Chain link fence around Ray Plot 50' x 50'. There is
main group buried here. - 5 large 4' high
stones

Ray - AA headstone
Jessie K. Ray 25 AUG 1877 - 5 JUN 1953
his wife Lola Green 2 JUN 1876 - 17 OCT 1942

Marie Ray AA headstone 1884 - 1862

Ray AA headstone
George W Ray 30 AUG 1850, 7 JUN 1927
Eudora Penny wife of G. W. Ray
date on stone ~~has~~ underground

Ray "A" ^{head} stone
Robert F. Ray 24 JAN 1857, 19 MAR 1915
His wife:
EVA Penny Ray 6 JAN 1867, 1 JAN 1958

1' x 2' stone - Beatrix Marie Ray 1895 - 1922

1' x 2' stone Mathe F. Ray 23 MAR 1888 25 SEP 1970

Ray AA head stone
William H. Ray 73 SEP 1847, 15 JAN 1917
Nancy Thompson Ray 10 AUG 1850, 28 AUG 1932

← David Ray 18" high headstone
↳ son of Curtis + Helen Woodlief 22-28 JUN 1962

Matching 1' x 2' Footstone
Orna Arnold Ray 3 APR 1887, 13 MAY 1978
Sidney Gill Ray 3 DEC 1881, 26 FEB 1955

Outside of Ence

Rudd A. Handstound

Ardelle Ray ^{Rudd} 15 OCT 1887 — (not yet bur here)

Zelner S. Rudd 23 APR 1888, 1 FEB ~~18~~ 1969

John A. Arnold 3 MAR 1833, 11 JUN 1909

his wife Virginia Etta 5 OCT 1856 - 11 MAR 1905

Ragshee

Elyabeth P. Ragshee 7 JUN 1917, 19 NOV 1973

Perry Ragshee 1 JUL 1907

(not bur here yet).

J. N. Penny 1 FEB 1839, 9 JUL 1923

his wife E. B. Penny JUL 1850, MAR 1911

? ← Cedric D. Ray 1921 - 1940

? ← Maggie Johnson wife of J. R. Ray

15 MAY 1862 23 OCT 1959

J. R. Ray 16 AUG 1849, 12 AUG 1925

? ← Lyda Ray 10 JUL 1861, 13 APR 1944

next to 2 above - all in enclosures - she = dau?

^{Hand}
A. Stone Jennie N. Coley 7 APR 1852, 2 JUL 1929

wife = Anne D. Coley 12 MAR 1857, 10 JUN 1946

Joseph T. Rogers 15 FEB 1835, 23 JAN 1909

William Rogers. dob JUN 13 1908

Sallie Ruth Hamer b 9 AUG 1905 age 9 months

Sallie A. - wife of Rev E. R. Hamer, dau of W. C. & C. E. Rogers
↳ b 27 OCT 1882, d 24 AUG 1905

A Stone - Celestia Frances (31 MAR 1842 - 2 FEB 1916) - wife of W. C. Rogers

William C. Rogers 18 JAN 1834 - 2 FEB 1916

NEW BETHEL CHURCH & CEM. WAKE CO, NC

○ FROM: RPU/SSR NC Sojourn 27 MAY-12 JUN 2004

PG (16)

Proceeded North on Old Creedmoor Road & crossed the Leesville Road. A RAY lined in the SW corner of this Road.

Just before Rogers store we reached New Bethel Church & Cemetery [Now called OAKWOOD GROVE BAPTIST CHURCH]. Here numerous RAY relatives are buried including some of the close relatives of Mark. The Church Bld & Cem are falling into disrepair although the building is locked and the inside is still equipped.

The cemetery has a large Magnolia whose fallen leaves provide a mulch but over much of the cemetery bushes are beginning to grow. The church once split over an argument about a Spring and from this WAKE MINISTER BAPTIST CHURCH was formed.

○ Excerpt from RPH NC Trip 9-23 OCT 2007

Pg 25, 26 20 OCT 2007 - Monk + Betsy & RPH to RAY REUNION

△ Betsy Bradley arrived at 9:00 AM. I gave her a tour of the church before going to the mill at 10:30. We met Dick Thompson there and he escorted us around. This was a guiding day and volunteers were dressed in period attire and gave talks. There were only a few people present. William provided a Miller. I met John again. He says the local history project should get off the ground soon. People are reluctant to give oral histories so extra work then is required. I gave suggestions. Betsy may come back & volunteer. Got a SPDM brochure.

We had a light lunch Nancy had prepared. Traveled to the Ray Reunion. In route we saw our house on Rypawa & Betsy on Egan and the A. E. Finley Home on Canterbury & Egan. Dick Thompson was married there.

Visited the John Allen Crowe & the Bodine Ray Grave before going to the Reunion. Nancy had prepared food for us to take. There I saw Dobby Ray, Johnny Ray, Modley Ray, Gene Ray & his mother, Mabel Ray, Karen Ray, Rachel Ray, & the Paloshin lady. Also Callie Ray & a number of others. Gene provided. I gave a message about Bartley Jefferson II & John Allen as was Luddy who married Ray sisters. Mabel gave me several items. There were about 40 people present - a 1/3rd quota of the usual general assembly events were described.

△ we returned home by way of Rogers Store & New Bethel Church which has been restored and is now called Oakwood. The building has been painted and looks neat.

At the home of Monk & Nancy we relaxed & chatted for a bit before I took Betsy to her car at the Hampton Inn.

OAKWOOD GROVE BAPTIST CHURCH - WAKE CO, NC

FROM: RPU/SSR NC Sojourn 27 MAY - 12 JUN 2004

PG (16)

Proceeded North on Old Creedmoor Road & crossed the Leesmill Road. A RAY lined in the SW corner of this Road.

Just before Rogers Store we reached New Bethel Church & Cemetery [Now called OAKWOOD GROVE BAPTIST CHURCH]. Here numerous RAY relatives are buried including some of the close relatives of Mark. The Church Bld & Cem are falling into disrepair although the building is locked and the grade is still equipped.

The cemetery has a large Magnolia whose fallen leaves provide a mulch but over much of the cemetery bushes are beginning to grow. The church once split over an argument about a Spring and from this WAKE MINISTER BAPTIST CHURCH was formed.

ZADOC D

RAY CEM. - WAKE CO, NC
BARTON CREEK TWP

① Input from It's 10 DEC 2004 Mail Ellen Ray to RPH
Re Cemetery Reliant to the Family of Buckner
Ray (GGF of RPH) → WAKE CO, NC

CHARLES W. AND ZADOC D. RAY - SONS OF CHARLES B. AND
MATTIE LOWRY RAY

△ ZADOC D. RAY CEMETERY ↑ ① → ON MAP RE
BUCKNER RAY FAMILY
FROM NC 50 AND NC 98 INTERSECTION, 1/2 MILES EAST ON NC 98,
RIGHT ON PEED ROAD AND EAST ON SEXTON CREEK DRIVE.

△1. ZADOC D. RAY	AUG. 8, 1840	MARCH 8, 1878
△2. ARTELIA FRANCES NIPPER RAY	FEB. 10, 1849	JANUARY 6, 1920
□ WIFE OF ZADOC RAY		
△3. CHARLES W. RAY	1838	NOVEMBER 27, 1863
(MONUMENT BUT BURIED ELSEWHERE)		

② From notes of RPH 3 week NC Trip - FR 4 JUN 2010 Pg 26, 27 -
Gene Ray (see Pg 26 master outline) took RPH to see Zadoc
Ray Cem - Barton Creek TWP Wake Co, NC. NOTES:

Gene took me to the gravesite of ZADOC RAY
Question: Road Peed Road on Hwy 98 just
east of Creedmoor Road. Take Peed Rd then just
left onto Sexton Creek Dr. Pass 1 or 2 streets
to a large oak on left & turn left onto
Sleeping Glass Ct (Cal-de-sod). Grave is on the
left 15 ft from street with a nice 12' x 15'
5' high iron fence. The builder elected not to
build on the lot. Gene remembers an old
house on the site that had collapsed and the
tin roof was on the ground. There are two monuments

#1 stone 15" deep, 4' wide - 12" high carved
on top with wording on top & a foot marks
WORDS: ZADOC D. RAY

AVE 10, 1840 - MAR 8, 1878

No wife

ARTELIA F. NIPPER


FEB 10, 1849 - JAN 16, 1920

#2 CSA marker - 18" wide 3' high 4" thick CWR NOT OUR HERE

IN MEMORY OF
CHARLES W. RAY

COE
14 N. 107
CSA

1839-1965 (RPH GUESS)



BARTON CRK TWP JOHN ALLEN CEM. - WAKE CO, NC

Input from It 10 DEC 2004 Mail Ellen Ray to RPA
Re Cemetery Reliant to the Family of Buckner
Ray (GGF of RPA) → WAKE CO, NC

LEE HAWKINS RAY - DAUGHTER OF CHARLES BUCKNER & MITTI LOWRY RAY

△ JOHN ALLEN CEMETERY ↑

① → SITE ON THE MAP
RE BUCKNER RAY

OFF CREAMOOR RD 1 1/2 MILE SOUTH 98; S.E. ON MOUNT FAMEL

VERNON CHURCH RD. 250 FT; EAST ON SPEED RD. 1/4 MILE;

SOUTH ON JOHN ALLEN RD. TO SITE ON LEFT NEAR END OF RD.

△ 1. JOHN ALLEN

△ 2. LEE HAWKINS RAY ALLEN JUNE 7, 1844 JAN. 2, 1879

△ 3. GEORGE R. ALLEN JAN. 13, 1874 JUNE 3, 1903

△ 4. SOPHVORIA YEARBY ALLEN JAN. 17, 1928 MAY 9, 1948

△ 6 WIFE OF J.D.R. ALLEN

△ 5 A. H. ALLEN JUNE 7, 18 DEC. 2, 1888

NOTE: LEE HAWKINS RAY IS D/O BUCKNER RAY
HER HUSBAND IS KNOWN TO BE JOHN D. R. ALLEN → [COULD BE JR - ? RPA]
SOPHVORIA YEARBY IS A PUZZLE - SEEMS TO BE 2ND
WIF OF JOHN D. R ALLEN BUT DATES SEEM TO BE OFF
THE TRUE RELATIONSHIP OF 1, 3-6 TO #2 REMAINS
TO BE DETERMINED - RPA 22 DEC 2004


"CROSS" CEMETERY
 NOTES OF RPH VISIT
 31 APR 2009

1 Rock

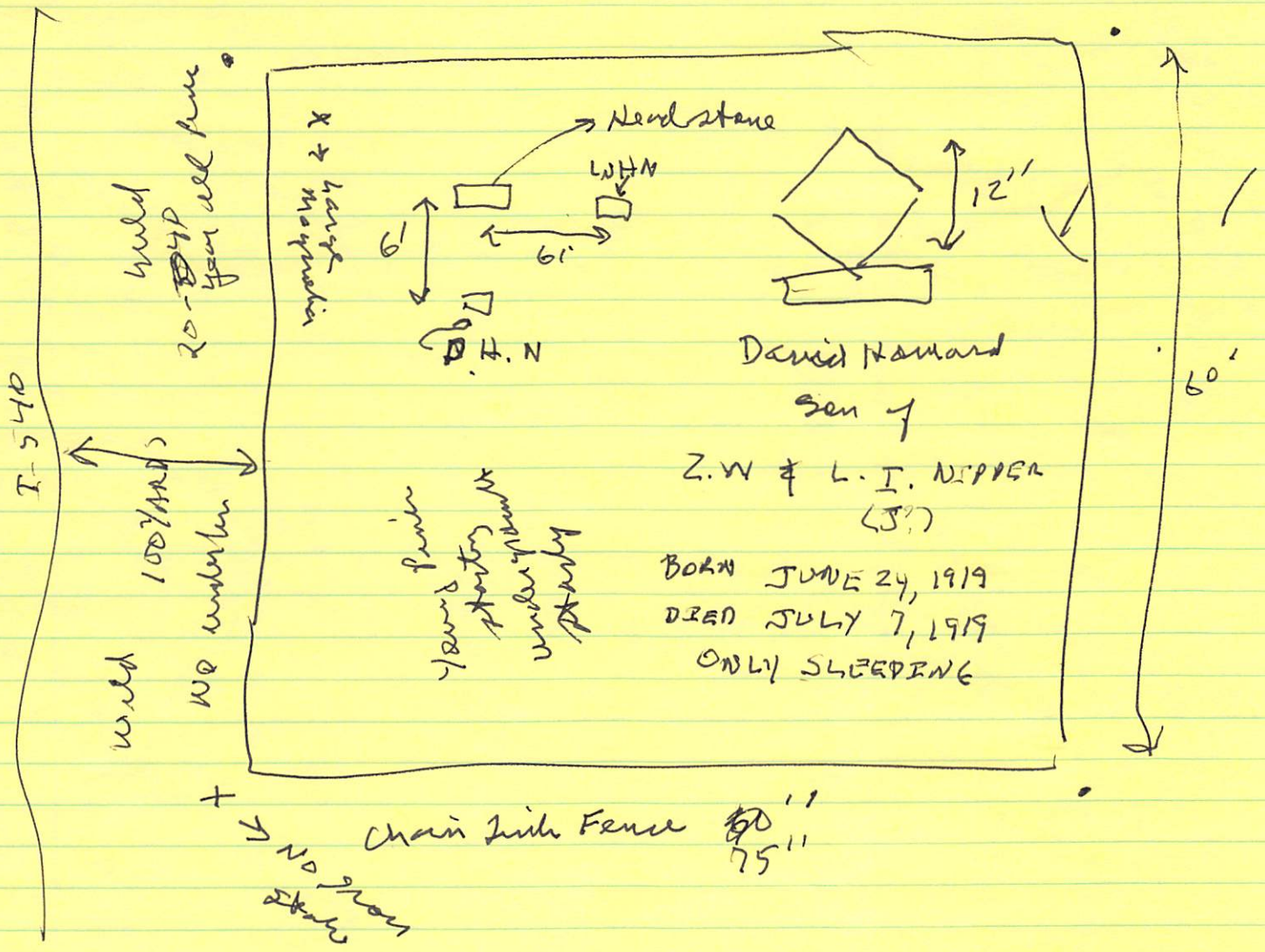
Before 4304
~~cross street~~ 4309
 After 4308

BARTONS
 CREEK
 TOWNSHIP
 WAKE
 CO, NC
 CROSS
 GATE
 SUBDIV

1 Foot stone - mistake W H N



→ N



~~100~~
~~100~~
~~100~~
~~100~~



JERRY TURNER & ASSOCIATES

LANDSCAPE ARCHITECTURE
LAND PLANNING
ENVIRONMENTAL DESIGN

905 JONES FRANKLIN ROAD
RALEIGH, NORTH CAROLINA 27606
(919) 851-7150

62 S.E. 6TH AVENUE
DELRAY BEACH, FLORIDA 33483
(407) 276-0453

■ PROJECT

CROSS GATE

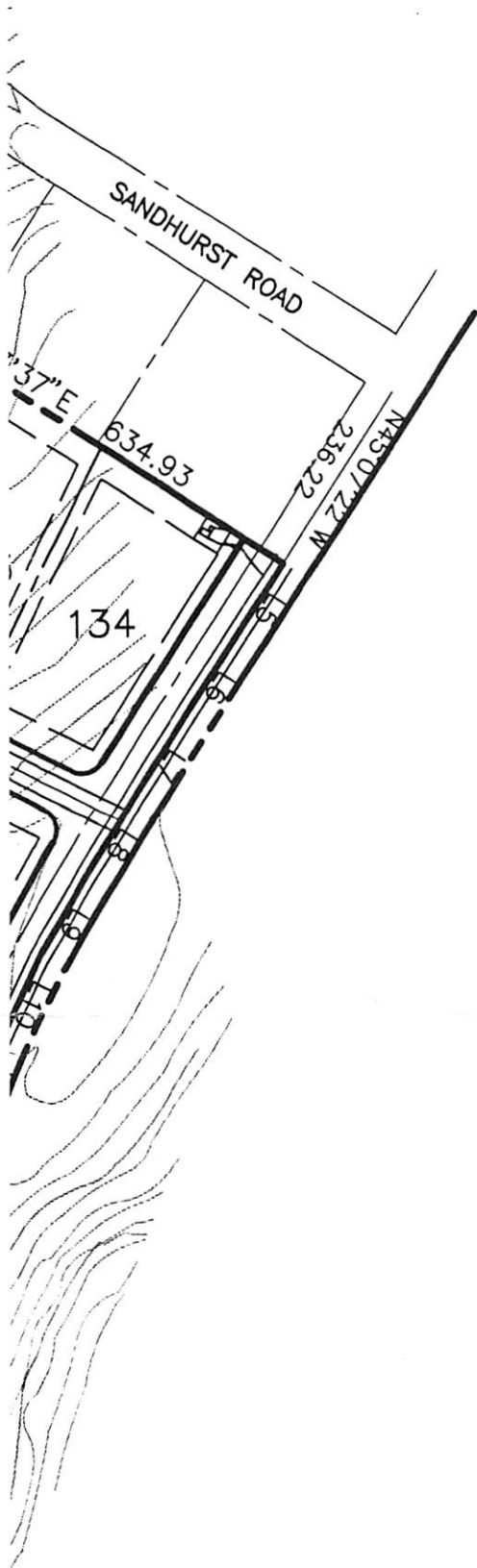
(FORMERLY
POOLE PROPERTY)

(FORMERLY
CHATEAU LA POINTE)

BAYLEAF TOWNSHIP
WAKE COUNTY

DEVELOPED BY:

COMMUNITY



REC'D 1 MAY 2009

Search returned 41 records. Displaying page 1 of 1. Printed Page: 1
Hitlist printed at 5/1/2009 3:31:38 PM

Search executed at 5/1/2009 3:31:01 PM

Query: Grantor=CROSS GATE S% + Type=Firm + Search Type=Both + Document Type=All Document Types + Sort Order=Grantor

Book - Page	Grantor	Grantee	Document Type	Search Type	Verified	Corrected	Cancelled	Record Date	Description
006380-00422	CROSS GATE SUBDIVISION	BENT TREE LTD LIABILITY CO	DECLN	Current	Y			12/19/1994	1994-1815 1816 1817 & 1818
006463-00421	CROSS GATE SUBDIVISION	BENT TREE LTD LIABILITY CO	AMEND COVNTS	Current	Y			03/13/1995	6380-422
006886-00817	CROSS GATE SUBDIVISION	BENT TREE LTD LIABILITY CO	DECLN	Current	Y			03/14/1996	6380-422 1996-218-219
007040-00408	CROSS GATE SUBDIVISION	BENT TREE LTD LIABILITY CO	DECLN	Current	Y			06/25/1996	1996-869-870 & 6380-422
BM1996-01550	CROSS GATE SUBDIVISION		MAP	Current	Y			10/25/1996	B C
BM1997-00004	CROSS GATE SUBDIVISION		MAP	Current	Y			01/02/1997	LTS 12-16 B C
BM1997-00092	CROSS GATE SUBDIVISION		MAP	Current	Y			01/16/1997	B C
007341-00852	CROSS GATE SUBDIVISION	BENT TREE LTD LIABILITY CO	DECLN	Current	Y			02/21/1997	6380-422 1997-4
007345-00788	CROSS GATE SUBDIVISION	BENT TREE LTD LIABILITY CO	DECLN	Current	Y			02/25/1997	1997-4 6380-422
007437-00742	CROSS GATE SUBDIVISION	BENT TREE LTD LIABILITY CO	DECLN	Current	Y			04/29/1997	1997-545 & 546 6380-422
007491-00620	CROSS GATE SUBDIVISION	BENT TREE LTD LIABILITY CO	DECLN	Current	Y			06/02/1997	1997-711 & 712 6380-422
008100-01436	CROSS GATE SUBDIVISION	CROSS GATE SUBDIVISION	DECLN	Current	Y			07/09/1998	1998-1123 & 1124 6380-422
BM2001-01607	CROSS GATE SUBDIVISION		MAP	Current	Y			08/31/2001	RECOMBINATION B C
BM2004-01933	CROSS GATE SUBDIVISION		MAP	Current	Y			10/18/2004	RECOMBINATION LT 15 B C
BM1994-01815	CROSS GATE SUBDIVISION PHASE 1		MAP	Current	Y			12/07/1994	B C

Search returned 41 records. Displaying page 1 of 1. Printed Page: 2 Search executed at 5/1/2009 3:31:01 PM
 Hitlist printed at 5/1/2009 3:31:38 PM

Query: Grantor=CROSS GATE S% + Type=Firm + Search Type=Both + Document Type=All Document Types + Sort Order=Grantor

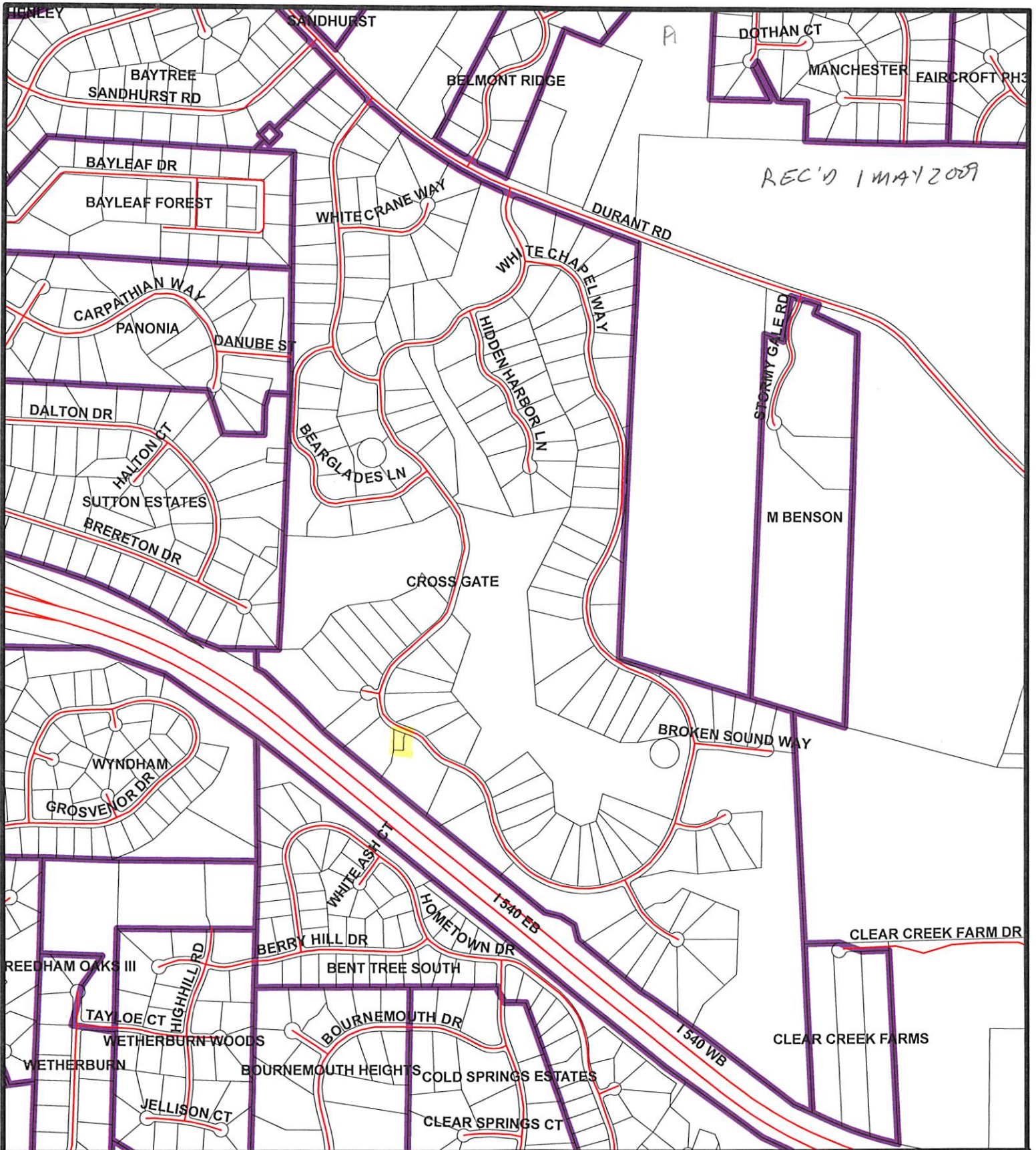
Book - Page	Grantor	Grantee	Document Type	Search Type	Verified	Corrected	Cancelled	Record Date	Description
BM1994-01816	CROSS GATE SUBDIVISION PHASE 1		MAP	Current	Y			12/07/1994	B C
BM1994-01817	CROSS GATE SUBDIVISION PHASE 1		MAP	Current	Y			12/07/1994	95.90 A B C
BM1994-01818	CROSS GATE SUBDIVISION PHASE 1		MAP	Current	Y	*		12/07/1994	B C
BM1994-01818	CROSS GATE SUBDIVISION PHASE 1		MAP	Current	Y	*		12/07/1994	B C
006380-00422	CROSS GATE SUBDIVISION PHASE 1	BENT TREE LTD LIABILITY CO	DECLN	Current	Y			12/19/1994	1994-1815 1816 1817 & 1818
BM1995-00107	CROSS GATE SUBDIVISION PHASE 1		MAP	Current	Y			01/23/1995	LT 83 B C
BM1994-01818	CROSS GATE SUBDIVISION PHASE 1		MAP	Current	Y			02/03/1995	B C
BM1996-00219	CROSS GATE SUBDIVISION PHASE 2		MAP	Current	Y			02/15/1996	B C
BM1996-00218	CROSS GATE SUBDIVISION PHASE 2 SEC 1		MAP	Current	Y			02/15/1996	B C
006886-00817	CROSS GATE SUBDIVISION PHASE 2 SEC 1	BENT TREE LTD LIABILITY CO	DECLN	Current	Y			03/14/1996	6380-422 1996-218-219
BM1996-00801	CROSS GATE SUBDIVISION PHASE 2 SEC 1		MAP	Current	Y			05/28/1996	LT 66 B C
BM1996-00869	CROSS GATE SUBDIVISION PHASE 3		MAP	Current	Y			06/11/1996	B C
BM1996-00870	CROSS GATE SUBDIVISION PHASE 3		MAP	Current	Y			06/11/1996	B C
007040-00408	CROSS GATE SUBDIVISION PHASE 3	BENT TREE LTD LIABILITY CO	DECLN	Current	Y			06/25/1996	1996-869-870 & 6380-422
BM1997-00711	CROSS GATE SUBDIVISION PHASE 4		MAP	Current	Y			04/25/1997	LTS 130-137 B C

Search returned 41 records. Displaying page 1 of 1. Printed Page: 3
Hitlist printed at 5/1/2009 3:31:38 PM

Search executed at 5/1/2009 3:31:01 PM

Query: Grantor=CROSS GATE S% + Type=Firm + Search Type=Both + Document Type=All Document Types + Sort Order=Grantor

Book - Page	Grantor	Grantee	Document Type	Search Type	Verified	Corrected	Cancelled	Record Date	Description
BM1997-00712	CROSS GATE SUBDIVISION PHASE 4		MAP	Current	Y			04/25/1997	LTS 130-137 B C
007491-00620	CROSS GATE SUBDIVISION PHASE 4	BENT TREE LTD LIABILITY CO	DECLN	Current	Y			06/02/1997	1997-711 & 712 6380-422
BM1997-00545	CROSS GATE SUBDIVISION PHASE 5		MAP	Current	Y			04/08/1997	LTS 17-32 & 49-59 B C
BM1997-00546	CROSS GATE SUBDIVISION PHASE 5		MAP	Current	Y			04/08/1997	LTS 17-32 & 49-59 B C
007437-00742	CROSS GATE SUBDIVISION PHASE 5	BENT TREE LTD LIABILITY CO	DECLN	Current	Y			04/29/1997	1997-545 & 546 6380-422
BM2000-00257	CROSS GATE SUBDIVISION PHASE 5&6		MAP	Current	Y			02/14/2000	LTS 25-36 B C
BM1998-01346	CROSS GATE SUBDIVISION PHASE IV		MAP	Current	Y			07/23/1998	B C
BM2008-01258	CROSS GATE SUBDIVISION PHASE V		MAP	Current	Y			07/01/2008	BOUNDARY LT 28 B C
BM1998-01123	CROSS GATE SUBDIVISION PHASE VI		MAP	Current	Y			06/19/1998	LTS 33-48 B C
BM1998-01124	CROSS GATE SUBDIVISION PHASE VI		MAP	Current	Y			06/19/1998	LTS 33-48 B C
008100-01436	CROSS GATE SUBDIVISION PHASE VI	CROSS GATE SUBDIVISION	DECLN	Current	Y			07/09/1998	1998-1123 & 1124 6380-422



REC'D 1 MAY 2009



Wake County
 Geographic Information Services
 (919) 856-6370
<http://www.wakegov.com>


1 inch equals 877 feet



This document is a graphic representation only,
 created from the best available sources.
 Wake County assumes no responsibility for any errors,
 or misuse of this document.



5/1/2009 3:35 PM



Untitled - ArcMap - ArcView

File Edit View Insert Selection Tools Window Help

1:410

Parcels w/Attributes

/Attributes
12

Location: 2,107,081.537 785,619.524 Feet

Field	Value
RATE	160000
TOTALPRICE	0
SALE_DATE	<null>
PACKAGE_SALES_RATIO	0
LAND_SALE_PRICE	0
LAND_SALE_DATE	<null>
COND_LETTER	N
COND_PERCENT	1
INFL_LETTER	<null>
INFL_PERCENT	0
YEAR_BUILT	0
UTILITIES	WE
EFYR	0
NORP	<null>
HEATEDAREA	<null>
TYPE_AND_USE	<null>
DESIGNSTYL	<null>
STORY	<null>
BMC1_CODE	<null>
BMC1_PERCENT_ASSD	0
BMC2_CODE	<null>
BMC2_PERCENT_ASSD	0
ETJ	WC
ZONING	R-40W
CITY	<null>
TOWNSHIP	2
OWNER	BENT TREE LIMITED LIABILITY CO
ADDR1	3600 GLENWOOD AVE STE 150
ADDR2	RALEIGH NC 27612-4669
ADDR3	<null>
DEED_BOOK	05897
DEED_PAGE	0749
DEED_DATE	11/29/1993
UNITS	0
FIREDIST	23
LAND_CLASS	E

210705

start Home - IBM Lotus Notes Untitled - ArcMap - Ar... Document 1 - Microsof...

Plat Book
BM 2000-257



WHITE CHAPEL WAY

I-540 WB

540

I 540

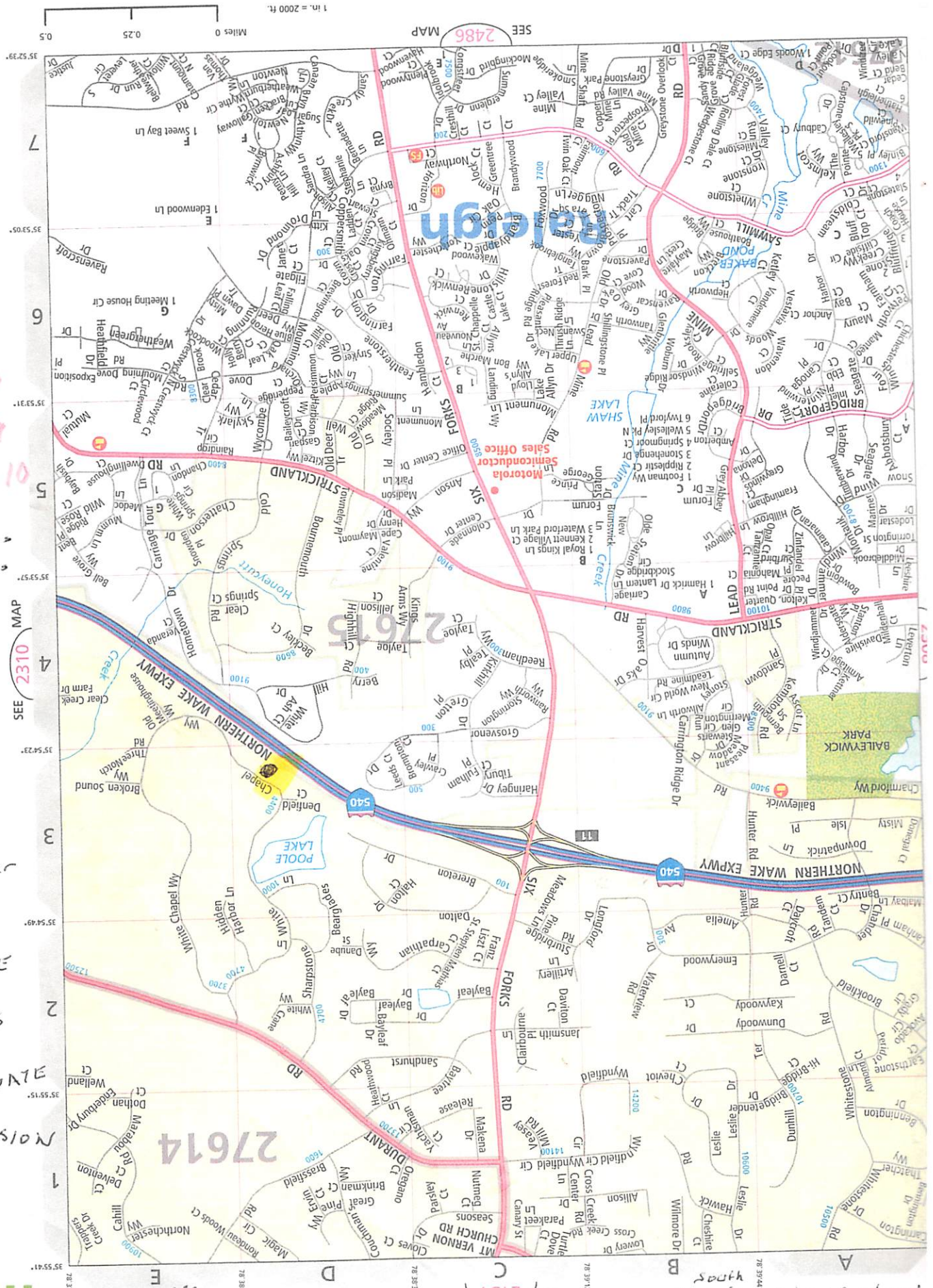
540

I 540

I-540 EB

CEMETERY DURANT RD
RALEIGH, NC

The attached map given to RPA on 20 JUN 06 by
Mark Ellis Ray. Hold the further processing of
this until I get a chance to visit the site -



848
858
5999
5559
RM 210

Jerry Cross
Gerald Cross
891-006 &
890-158

IRENE
Kittinger

EUGENE
D.
CROSS

CROSS GATE
SUBDIVISION



Cemetery - Large & Fenced

SON of Z.W. NIPPER 1919
L.E. NIPPER 1918

DAVID Howard NIPPER

NOTES:
1. 2 or 3 old METAL MARKERS
COULD NOT BEAD
3. ONE FT. stone WITH

South
2. Right side of street
(white chapel way)
just before number
A304.

SEE MAP 2486

SEE MAP 2134

SEE MAP 2310

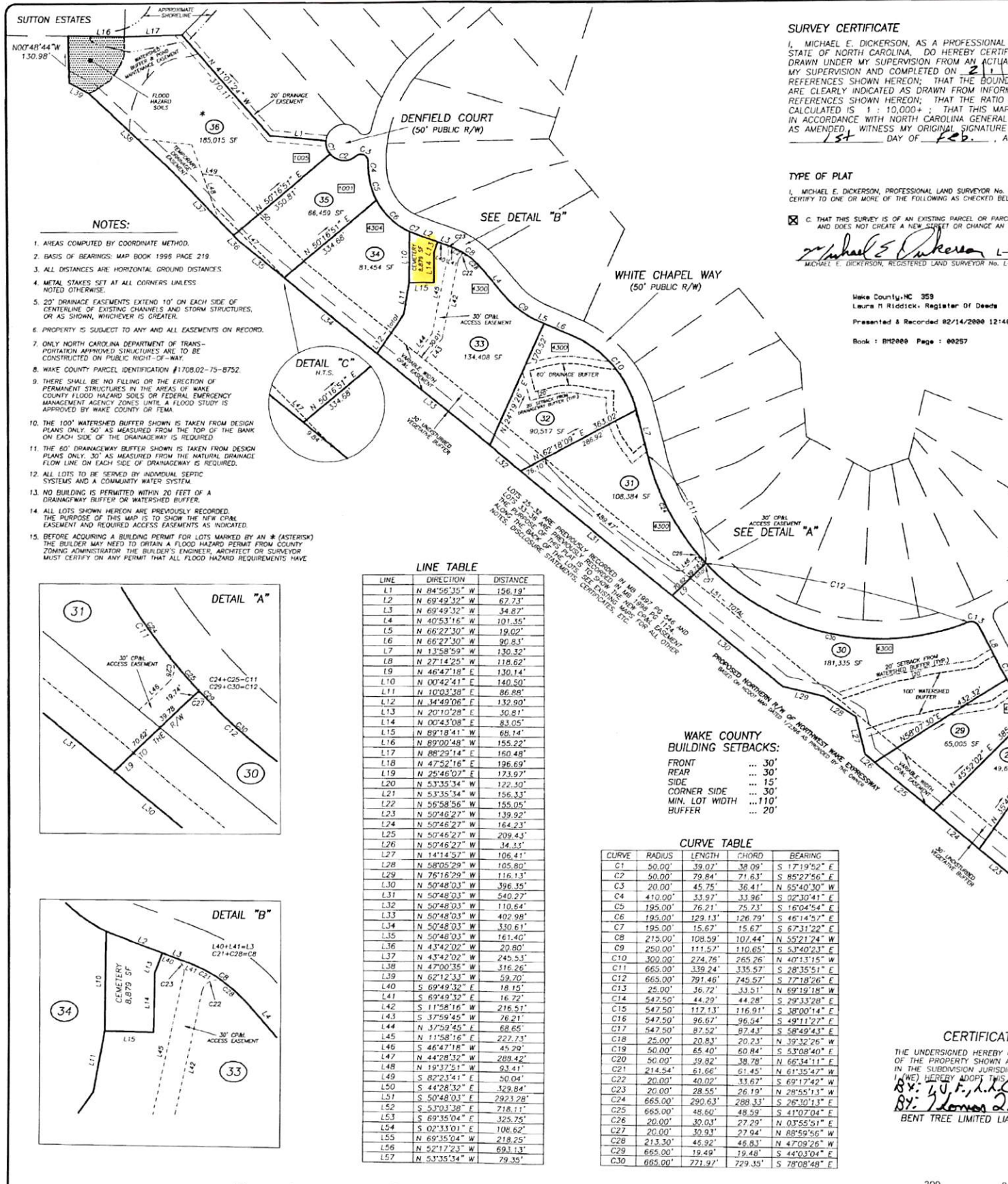
27614

27615

27616

27617

BKBM2000PG00257



SURVEY CERTIFICATE

I, MICHAEL E. DICKERSON, AS A PROFESSIONAL LAND SURVEYOR OF THE STATE OF NORTH CAROLINA, DO HEREBY CERTIFY THAT THIS MAP IS DRAWN UNDER MY SUPERVISION FROM AN ACTUAL SURVEY SUPERVISION AND COMPLETED ON 2/1/00. REFERENCES SHOWN HEREON; THAT THE BOUNDARIES ARE CLEARLY INDICATED AS DRAWN FROM INFORMATION REFERENCES SHOWN HEREON; THAT THE RATIO OF CALCULATED IS 1 : 10,000+ ; THAT THIS MAP IS IN ACCORDANCE WITH NORTH CAROLINA GENERAL STATUTES AS AMENDED, WITH MY ORIGINAL SIGNATURE AS SHOWN, THIS DAY OF FEB., A.D. 2000.

TYPE OF PLAT

I, MICHAEL E. DICKERSON, PROFESSIONAL LAND SURVEYOR No. L-3, CERTIFY TO ONE OR MORE OF THE FOLLOWING AS CHECKED BELOW:

C. THAT THIS SURVEY IS OF AN EXISTING PARCEL OR PARCELS AND DOES NOT CREATE A NEW STREET OR CHANGE AN EXISTING STREET.

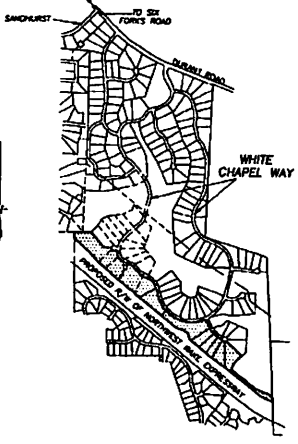
Michael E. Dickerson L-3
MICHAEL E. DICKERSON, REGISTERED LAND SURVEYOR No. L-3

Wake County, NC 358
Laura N Riddick, Register Of Deeds
Presented & Recorded 02/14/2000 12:48
Book : 012000 Page : 00257

RECORDED IN BOOK OF MAPS 2000, PAGE 257, WAKE COUNTY.

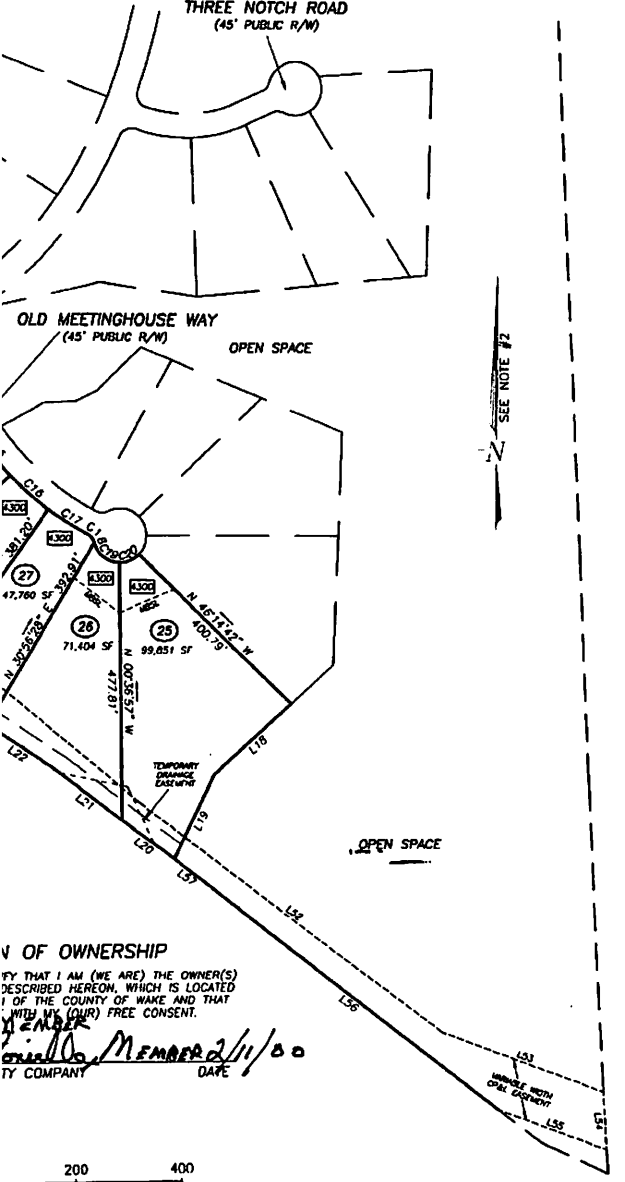


AND SURVEYOR IN THE THAT THIS PLAT WAS SURVEY MADE UNDER 2. USING THE RES NOT SURVEYED TION FOUND IN THE " PRECISION AS WAS PREPARED TATUTES 47-30. ND SEAL THIS , 2000.



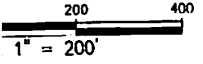
VICINITY MAP
NOT TO SCALE

1439.
OF LAND TRING STREET.
39
19



V OF OWNERSHIP
 Y THAT I AM (WE ARE) THE OWNER(S) DESCRIBED HEREON, WHICH IS LOCATED I OF THE COUNTY OF WAKE AND THAT WITH MY (OUR) FREE CONSENT.

MEMBER 2/11/00
 DATE



Withers & Ravenel
 Engineering & Surveying, Inc.
 111 MACKENAN DRIVE
 CARY, NORTH CAROLINA 27511
 (919) 469-3340, FAX (919) 467-8008

CROSS GATE, PHASE 5 & 6
 RE-RECORD LOTS 25-36
 OWNER: BENT TREE LIMITED LIABILITY COMPANY
 NORTH CAROLINA
 WAKE COUNTY
 PLAT OF SURVEY

NO.	DATE	DESCRIPTION	BY

DATE: 2/1/00 SCALE: 1" = 200'
 DESIGNED: MED CHECKED: MED
 DRAWN: MED APPROVED: MFD
 SHEET: 1 OF 1
 CAD FILE: BD_00014
 PROJECT NO: 96039

JERRY TURNER & ASSOCIATES, INC.

905 JONES FRANKLIN RD. RALEIGH, N.C. 27606 919-851-7150 FAX 919-851-7547

February 17, 1997

Mr. Randy Mundt
Wake County Planning Department
P.O. Box 550
Raleigh, NC 27602

RE: Crossgate

Dear Mr. Mundt:

Several weeks ago we resubmitted some revisions to the above previously approved subdivision. These revisions were based on an updated soils site survey done by the Wake County Health Department in the area of lots 21-31, and 49-59. Additional suitable soils allowed us to add three (3) lots. The total lot count of 153 has not changed since the approval of the "Preliminary Plan". Since we made the lot revisions in January, 1997, it has come to our attention that the CP&L easement along the Northwest Expressway has never been dedicated. Therefore, the developer has asked us to remove it from our plans. This places the 30' Type "A" buffer adjacent to the Northwest Expressway. The removal of the CP&L easement is the only additional revision to the plan which you have. Please disregard those plans and replace them with the enclosed showing the elimination of the CP&L easement. If you have further questions, please do not hesitate to call.

Sincerely,

JERRY TURNER AND ASSOCIATES, INC.



Lynda Harris, ASLA
Vice President

I H:ktr

Enclosure

cc. Neil Matthews
Jim Canfield

Recap of Wake Co, NC officials regarding Graves, Cemetery, Removal, etc - Encountered an RPA trip to NC 30 APR - 12 MAY 2009

FIH | 5 | GRAVE REMOVAL

Item #1. Visited extensively with KEITH A. LANGFORD in the Wake Co, NC Planning Dept - see the organization file for the main body of notes provided about Grave Removal. These notes also contain reference to a JOHN CLAUSER, a retired archaeologist, who now runs a company called GRAVE CONCERNS which provides the research/documentation which developers need. Keith also provided considerable detail re the "CROSS" CEM ON DURANT RD which see cem for details.

"CROSS" CEMETERY

CROSS GATE SUBDIVISION

NOTES OF RPU EXPLORATION

30 APR & 1 MAY 2009 - in Raleigh, NC

- 1) Background: on 20 JUN 1906 mail Ellis Ray gave RPU a map & some details regarding the cemetery. He knew to look for this because he drove a school bus along Durant Rd in the mid 1930's and said Cross Cemetery would come from the south side of Durant Rd to catch his buses. My speculation is that the cemetery is the long sought "Cross" cemetery - possibly on land owned by my Great Uncle Richard West.

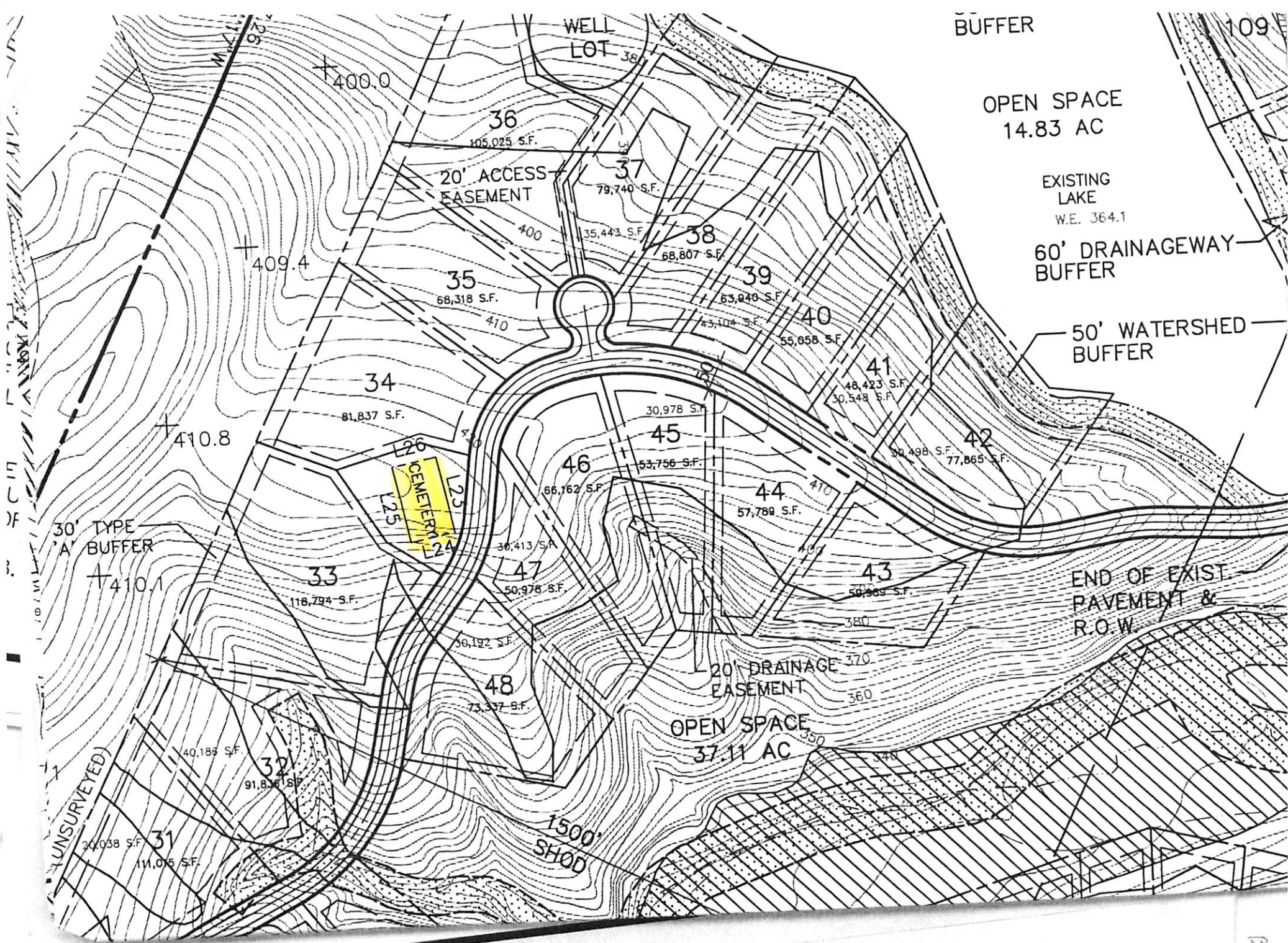
- 2) 31 APR 2009. I located the cemetery and mapped all details provided by Mail on 20 JUN 1906. Attached is a sheet.

A Mr AF. AM Gentleman (name not learned) who lives across the street at 4309 in driveway away hopped up to chat with me. He was an early buyer in the Subdivision but knew nothing of the cem sites than that there are residents. He said a Mr Ford lives in the Sub Division and once was Assn President & is President of Deer Haven. The Home at the west is 4304 & at east is 4300

- 3) 1 MAY 2009

a) Visited Wake Co NC GIS Section and got a map of Cross Gate & a multipage printout of Cross Gate subdivision

b) Visited Keith A. Langford in Planning (See Wake Co NC Planning Dept for Notes) and got 7 pages of printout re Cross Gate subdivision. Keith says approval started out under City of Raleigh authority but they redrew their boundary & the County took over. The blue line = the cemetery land (larger than fenced area). The two adjoining lots share the undeveloped vacant space. The utility line appears to have an easement



30' BUFFER

OPEN SPACE
14.83 AC

EXISTING
LAKE
W.E. 364.1

60' DRAINAGEWAY
BUFFER

50' WATERSHED
BUFFER

30' TYPE
BUFFER

OPEN SPACE
37.11 AC

END OF EXIST
PAVEMENT &
R.O.W.

WELL
LOT

20' ACCESS
EASEMENT

20' DRAINAGE
EASEMENT

UNSURVEYED

1500'
SHOD

109'

ROGERS STORE, WAKE CO, NC

○ The George Washington Ray Home and Rogers Store
- Barton Creek TWP, Wake Co, NC - Input to
RPA from Mad Ellis Ray & Rachel Ray 10 MAY 2009

Stopped at the [△] Geo Washington Ray House. Rachel
says she was born here but [△] Mad was not. He [△] NOT
visited her parents for a short visit and Mad's listy
occurred there.

Geo Ray probably built this home. Geo died
^[SAMUEL BUCKNER RAY, SR]
[△] and the house of Sam Buck Ray bought it at auction
[△] outblidding his bro Jesse Knox Rays. Sam hauled
lumber for the Goldstein Lumber Co. Sam run away
at the time of the auction but his BTL Flynn
Collection lived for Sam

Rode to Rogers Store. ^[JESSE KNOX RAY, SR] ^[SAMUEL BUCKNER RAY, SR]
Uncle Jesse & Uncle Sam bought
^{△ [JAMES R. RAY]}
the land here from Uncle Jimmy and both lived there
until they got married. Uncle Jesse built a replacement
store for Rogers Store. The original stood a short (1/2 mile)
distance away. Uncle Jesse sold fertilizers & other
farm supplies and in the Depression clients could
not pay & Uncle Jesse took their farms. One or two
were colored farmers. Uncle Jimmy moved to
Gorman and ran a store there and is buried
there. It may be that Uncle Jimmy got the
Rogers Store ^{△ [IDA C. ROGERS]} from by way of his wife Ida Roger
The original house is nearby. Uncle Jesse added some

[△] Rogers Store was a PO

BARTON'S CREEK TSP - WAKE CO, NC



DURHAM COUNTY

TO DURHAM

LEESVILLE TSP

UPPER BARTON'S CREEK

OKZ LEESVILLE

LOWER BARTON'S CREEK

HIWAY 50

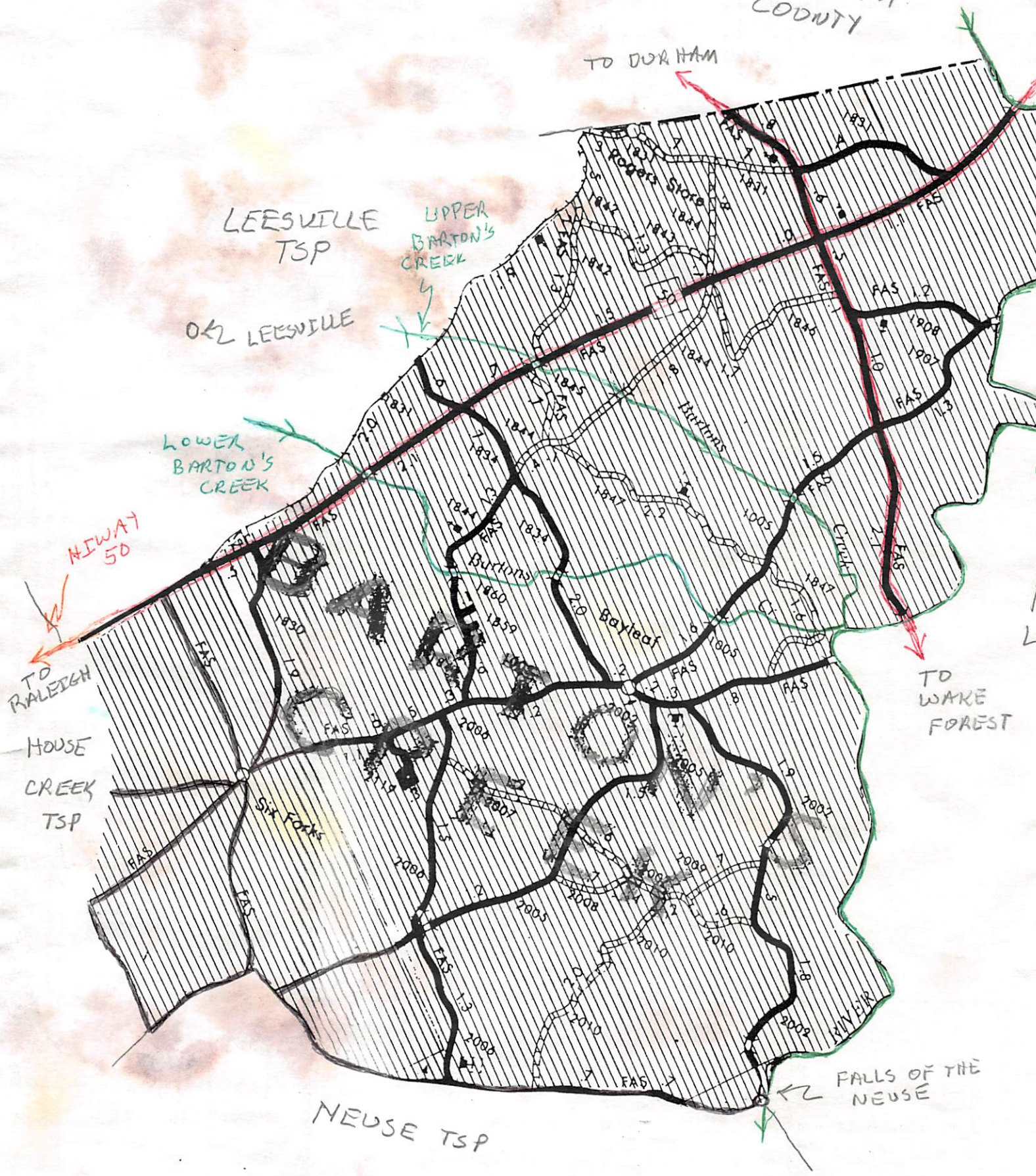
TO RALEIGH

HOUSE CREEK TSP

TO WAKE FOREST

NEUSE TSP

FALLS OF THE NEUSE





TO
OXFORD
← HIWAY
50



EW
CENT
TSP



BARTON CREEK TWP - WAKE CO, NC

○ FROM: Wake Treasurer Vol 27 No 1 Winter/Spring 2007-2006

" Branson's North Carolina Business Directory for 1872 -
Transcribed by HOPE BLACKFORD - (Wake County, NC parts only)

SOME ITEMS:

PROMINENT, SUBSTANTIAL AND INFLUENTIAL CITIZENS

The following are among the prominent, substantial and influential citizens of their respective townships, to whom reference should be made in a work of this character:

Historical Raleigh: With Sketches of Wake County (from 1771) and Its Important Towns ..., by Moses Neal Amis, Page 15-23, Printed 1913 [Found on GoogleBooks] △

In Wake Treasurer lists were provided for 10 Townships but not for the Township of Raleigh as other records reveal lists of notable citizens.

For RPL Files separate extracts have been made for the set of 10. This one is for BARTON'S CREEK TOWNSHIP

△ (**Barton's Creek** - J. D. R. Allen, G. D. Bailey, C. A. Bailey, G. H. Ball, L. L. Brogden, E. J. Byrum, J. C. Harrison, D. W. Hockaday, J. W. Hudson, Z. A. Jackson, C. B. Lyon, W. L. Nipper, G. B. Norwood, Dudley Peed, J. A. J. Penny, George W. Ray, Dr. S. W. Thompson, J. R. White.

FROM: WAKE TREASURES

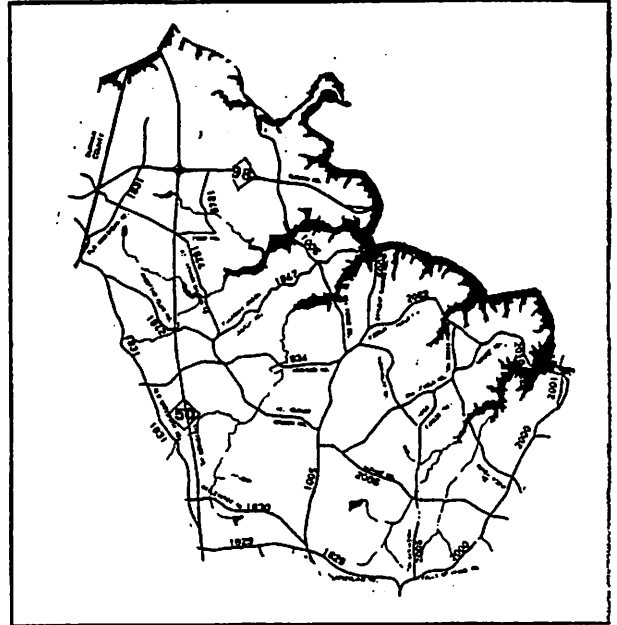
VOL 9 NO 2

BY: IRENE KITTINGER

COPIES MADE FOR:

CEMETERY FILE
GEOGRAPHICAL FILESDURHAM CO
WAKE CO**BARTON'S CREEK TOWNSHIP CEMETERIES**

Beginning at the Neuse River and Falls Dam on SR2000, the bounds go west along the center of Falls Lake (formed from the river) to Durham Co. Following southward with Durham's boundary and turning SE onto SR1831, the line goes 4 miles to SR1830 and by it goes east .2 mi to NC50. Going south on NC50 about three-fourths of a mile, the line comes to SR1829. Up to that point after leaving Durham Co., the adjoining township is Leesville. Then going east with SR1829, the line is shared with House Creek Township on the S. At SR2000 and turning northerly, the bounds go to the beginning. To the east is Neuse Township. To the north, across Falls Lake, is New Light Township.



Wake County Geographic Services, Inc.

This township's name is found spelled either with or without the apostrophe. It is Barton Creek Township in Powell's *Gazetteer*. The U.S. Geological Survey map has it the Lower and the Upper Barton creeks that run easterly/westerly through the township. But then Powell spells the creeks with the apostrophe!

Surveyors: Army Corps of Engineers (CofE), Minnie Bridges, Keith Craig, Hickman Ray, Jimmy Lloyd, Teri Lee Rosario, Kathleen Wilson Shearon, Greg L. Shields, and others to be listed in the future. Barbara Bridgers Barham, who was of great help to the Corps of Engineers, has reported many of the others for our survey.

Graveyards/cemeteries for this issue are separated into three groups:

1. Those surveyed and inventoried by the Corps of Engineers (CofE) in the 1970s. These are divided into (A) ones moved out of the flood plain and (B) those left in place. On current maps the area west of the dam at SR2000 is now Falls Lake. Older maps show the original course of the river.
 2. Others in the township that have been inventoried.
 3. Ones reported but not yet inventoried, circumstances preventing completion in time for this issue of the journal.
- + Moved by Corps of Engineers (CofE). To visit most of the others, arrangements must be made through the Falls Lake park headquarters.
 - Reported to have been destroyed
 - * Fieldstones or depressions only

Note: The listings below may have errors of precise location. Few inscribed markers are found in many of these graveyards. Some are named as area residents heard them called; others, from any inscribed marker, earliest date of death or birth, or landowner. Land search might provide the best guess; sometimes a deed mentions a burial round. If a reader has more information, especially on the unknowns or errors, please contact coordinator at 1218 Scott Pl., Cary NC 27511-4721 (tel: 919/467-6989).

WAKE COUNTY CEMETERY SURVEY LISTING BY TOWNSHIP (Part 8)

1. Falls Lake Project of the Neuse River by Corps of Engineers

(A) Flood control area - all but Baileys moved to Falls Community Cemetery (New Light).

Former sites:

- + **BAILEY**, Wyatt M. - CofE 817. 3 graves
In neck of the River, ca 5500' E off SR1907 at end of farm rd which curved N. Moved to Youngsville city cem.
- + **GLENN/JACKSON**- CofE 430. 9 graves
Not far off N side of NC98 ca .75 mi east of SR1005/1907.
- + **JACKSON**, Fannie - CofE 878. Apparently only 1 grave; her name, no dates.
Where SR1908 ends at SR1907, a farm road continues(d) NE 200' to cem.
- +* **TATE** - CofE 318. 12 unmarked graves, apparently known as Tate family.
On NC98 at W side of Neuse R. was a farm rd. that went S. Site now can be better determined from SR1847 going into county park.
- + **UNKNOWN** - CofE 142. 2 graves (later identified as Jenks babies)
At far E end of SR2002 ca 750' SW off road.
- + * **UNKNOWN** - CofE 808. 17 graves (later said possibly a Bailey graveyard)
From SR1907 N of NC98 on farm road .1+ mi E (due east of Norwood graveyard #811).

(B) Inventoried by CofE but were not moved:

- ALLEN**, Wm. G. - CofE 421. 2 of 16 graves unknown
On SR1005 ca .5 mi S of NC98 take road to boat ramp. Cem on left less than .1 mi.
- * **COTTON** - CofE 852. 60 unknowns and one for Margaret Ann Evans d. 1908.
NE of Evans Cem nearer River, 3750' but via next farm rd.
- * **EVANS** - CofE 832. 15 unknown graves
From NC98 go N on NC50 ca 1 mi. E on farm road. 1700' to cem.
- * **HARRIS** - CofE 446. 59 unknown except infant W. Harris d. 1917.
At Bayleaf community, go N on SR1005 1+ mi. to farm path NE. 50' to cem
- McREATH**, H. S./ **RAY**, L. D.
On SR2002 S, take SR2010 NE; then SR2162 E. Cross Chatsworth Dr. Next street (left) is Bingham Dr.
Next left, take farm path N/NE 130'.
- * **UNKNOWN** - CofE 407. 25 graves
On SR1847 a farm rd. N ca 1/3rd distance from SR1005 to NC50. Cem. 2500' N/NW.
- * **UNKNOWN** - CofE 425. 12 graves
Continue SR1005 past SR1847, before next finger of the dam project. N side of farm path E. 200' to cem.

* UNKNOWN - CofE 838. 10 graves
E of NC50 just before entering Falls Lake area, 100' on farm path.

2. Additional graveyards inventoried in Barton's Creek:

BAYLEAF BAPTIST CHURCH

E side of SR2003 at its intersection with SR2002

BROGDEN, George/W.T.

From NC50 go W on NC98 ca .1 mi before SR1831. Cem is 125' N of 98 in a storage area of Goldston Lumber Co.

CROSS

From SR1005 go .9 mi. E on SR2006 to Cross Gate subd. on S side. Go right on White Chapel Way. Cem. to the right on hill overlooking new northern expressway.

HESTER, E.P./LYON, Charles B.

From SR2002 go N on SR2003 for ca .6 mi. E side just beyond SR1847 intersection.

HOLLOWAY/LAYTON

NE quadrant of NC98 and SR1907 (80 yds N and 90 yds E)

JACKSON, Willis L.

From NC98 on SR1908 .7 mi. W side. Fence.

JOHNSON, Elizabeth (d 1857; another 1857 with illegible name; ca ten depressions)

E side of SR1831, below Soapstone U Meth. Cem. on W (Leesville Twp.) is house with trailer behind it. Go ca 50 yds to right of house into woods. Cem on right. These graves are on Nipper land but not thought to have been their family cemetery.

MT. BETHEL CHURCH

From NC98 go N on SR1908 .15 mi. E side. Fence.

NIPPER, Wm. L./BAILEY

At NE intersection of SR1845 and SR1844

? ■ NIPPER

From SR2000 go N on SR2005 ca 1.1 mi. on E side (before SR2006)

OLDE MT. VERNON BAPTIST (not at current church location)

From SR2000 go W .4 mi on SR2006. N side.

PLEASANT UNION CHURCH OF CHRIST (Af-Am)

On W side of SR1847 ca 1 mi. from either SR1005 to the SW or SR1844 to the NE

RAY, Nick

From NC98 go S on SR1005 just over .1 mi. E side. Fence.

? **ROGERS, Shepherd (Af-Am)**

From NC50 go 1.5 mi E on NC98; N side. 2nd gt-granddaughter wishes information on whether graves were desecrated and unmarked stones moved or what? Land owned next by Garland Jackson, then a Mr. Parker.

* **THOMPSON, Hilery & 1st wife, unmarked, once had rocks -**

On SR2003 just past Bayleaf Church. Pasture land of Irvin Jackson (dec'd) near white house, only one on left. Slave cem. also on land, Mr. J. told Hickman Ray.

* **THOMPSON, Lt. Wm. Marcellas (1830-62) killed Civil War; brought back by wife**

Unmarked grave somewhere on SR1844 in clump of trees on left of a field.

3. Reported but have not been completed or yet to be inventoried.

ALLEN

N on Hwy 50, E on SR1846. Next road S is John Allen Rd. Cem. .5 mi. E side.

ALLEN Slaves

Pass John Allen Rd. Turn right at next road. Proceed SE from Allen house ca .25 mi.

BAILEY, Paul

From SR1005 go .2 mi on SR1834. Cem. ca .2 mi on E side of road going N.

BAILEY, Peleg

N side of SR2002 in The Pointe subdivision ca .2 mi from intersection with SR2003

BOLTON

From SR2000 on W side, about 200 yards before SR2001,

BRASSFIELD

On SR1005 take SR2006 E ca .4 mi and go NE on SR2007 just over .2 mi. Turn left and go .1 mi. E side.

BRINKLEY, Ellen (1811-1856) and baby

Banbury Woods subd. On SR2002 S/SE part, just N of SR2007.

? **CARTER**

At intersection of SR2005 and SR2008. E side.

COOLEY

S side of SR2007, .1+ W of SR2005

? ■ **ELLEN**

Two graves somewhere off SR1831 below the graveyard with Johnson (group above).

EVANS GROVE CHURCH (Af-Am)

W side of NC50 .2 mi N of NC98

FONVILLE

W side of SR2000 at Neuse R., take N end of SR2001 (see Bolton above). W side.

HARRISON/NIPPER/BALL

W side of SR1005 ca .6 mi N of Hutchinson graveyard. Turn W into Trotter's Ridge subdivision and at end of first driveway on right.

+* **HOLLIDAY** - only known name buried here in ?1889 - probably a community cem.

E side of SR2002 and N of Morning Mtn Rd. 64 graves/fieldstones moved to Markham Cemetery near Durham when a new landowner discovered them on property for a new house.

HOLLOWAY

In woods on W side of SR1907 ca .2 mi N of NC98

HONEYCUTT #1

From SR1005 take SR2006 E 1 mi. In subdivision on S side somewhere.

HONEYCUTT #2

From SR2006 take SR2005 S. W side somewhere.

HUTCHINSON/PIPER

W side of SR1005 ca .1 mi N of SR2006

* **INDIAN GRAVEYARD**

E of SR2010

■ **LOWERY**, Addison - stones stolen

Follow directions for Reavis (CofE list) except before Chatsworth Dr. on N side is Hunter's Landing Subdivision.

PEED

From NC50 take SR1846 to the E.

RARELY

On SR1005, take SR2002 for .25 mi and turn E on SR2005. Short distance (.1+ mi) to road on left.

RAY, Buckner

On SR1831 on the east side just over .2 mi from NC98

SIX FORKS BAPTIST CHURCH

N side SR1830; 9130 Baileywick Rd.

?■ **THOMPSON**, Swann

On SR2002: S on Lockhart Ln., SW on Bettes Lane, Lot 19 - Swann's Mill subdivision

UNKNOWN #1 thus far

From SR2006 take SR2007; turn left (N) on SR2005. Wooded area between Brassfield Rd. Elem Sch. and Brittaney Bay W. Stone fence.

UNKNOWN #2 thus far

From NC98 take NC50 N .5 mi (some .2 mi beyond Evans Chapel) to farm road W side. Go .2 mi. Cem. on S side.

UNKNOWN #3 thus far

N side of SR1844 .1 mi W of SR1831

UNKNOWN #4 thus far

W side of NC50 .2 mi S of SR1842 behind house. Edge of woods.

FORMER WAKE COUNTY AREA NOW A PART OF DURHAM COUNTY

Listed here are the graveyards closest to the Neuse River in the part of Durham County that previously was in Wake (see remarks under Cedar Fork and Leesville townships, Part 7). In 1881 the western part of Wake's Oak Grove Township went to Durham County, almost to the outskirts of Durham city; in 1911, the rest of Wake's Oak Grove. The second annexation stopped at the Barton's Creek line on up to the Neuse River.

The Union Chapel Baptist Church cemetery was relocated from Granville Co. to Durham Co. on the west side of SR1804 between NC98 and Falls Lake. It was originally located at the SE intersection of US15 with SR1726, which extended from Wake County's SR1903 up to US15. Reinterments of Durham County also went to Union's new site.

Former sites:

BARNETT/WEBB/REVIS - CofE 1839. 93 of 98 graves unknown

From the end of SR1633 (E off SR1632, 1.8 mi N of I-85) in Durham Co. go NE ca .3 mi.

CEMETERY - CofE 940 - 318 graves. Due E ca 1 mi from Redwood Community near Neuse River.

Community est. 1890 along the Neuse at edge of old Wake line. Cemetery on N side of SR1801. Burial details would be found in Durham County's report from the Corps of Engineers.

ROGERS, Pele G. - CofE 853. 29 of 32 graves are unknown

Ca .45 mi W of Wake-Durham line, E of Lick Creek. Farm road leading W off SR1831 less than .1 mi N of NC98.

UNKNOWN CofE 1807. 101 graves - details in Durham County's report.

Located between E side of Southern RR tracks and SR1637

UNKNOWN - CofE 728-1. 47 unknown graves

N side of farm road W ca .4 mi off SR1805, which forks NW off SR1831 in Wake Co. Near Little Lick Creek; more to the NW of CofE 728-2.

Ones not moved:

BAILEY, G.C. - CofE 719. 12 of 14 graves unknown

Farm road on E side SR1805, just north of SR1806, at edge of Falls Lake area.

COLCLOUGH, Alex - CofE 721. 6 of 9 graves unknown

East on SR1806 ca. 8 mi to a farm road. On N side at edge of Falls Lake area.

LATE FIND as called on CofE map but no number or text

Lies to the SE of the Rigsbee cemetery at edge of Falls acquisition line

RIGSBEE, Thos. L. - CofE 863. 8 of 12 graves unknown

E side of SR1805, .5 mi N of NC98. Fence.

UNKNOWN - CofE 728-2. 2 graves

200' off W side of SR1805 after passing SR1806. SE of the unknown one that was moved.

UNKNOWN - CofE 844. 25 graves

From NC98 go 1 mi N on SR18311 to farm road on W side and go 8 mi

UNKNOWN CofE 912. 6 graves. Details in Durham Co. report



Family names: L. W. Wilson and J. Paul Orr examine one of the grave markers in an old family cemetery. They have been clearing up the graveyard since it was damaged by vandals during major sweep.

BARTON'S CREEK TOWNSHIP

State Road No. and Current Name

SR1005	Six Forks Rd.
SR1829	Strickland Rd.
SR1830	Baileywick Rd.
SR1831	Old Creedmoor Rd.
SR1834	Norwood Rd.
SR1842	Shooting Club Rd.
SR1843	Melvin Arnold Rd.
SR1844	Mt. Vernon Rd.
SR1845	Nipper Rd.
SR1846	Peed Rd.
SR1847	Pleasant Union Church Rd.
SR1907	New Light Rd.
SR1908	Ghoston Rd.
SR2000	Falls of the Neuse Rd.
SR2001	Fonville Rd.
SR2002	Possum Track Rd.-W of Raven Ridge Road (see SR2162)
SR2002	Raven Ridge Rd. S/SE from Possum Track Rd. SR2002/2162
SR2003	Bayleaf Church Rd. S from Falls Lake
SR2005	Honeycutt Rd.
SR2006	Durant Rd.
SR2007	Brassfield Rd.
SR2008	Deerforest Tr.
SR2010	Hardee Rd.
SR2162	Possum Track Rd. - E from Raven Ridge Rd. to SR2010
SR2194	Brittaney Bay W Rd.

State highways as within township bounds:

NC98	Durham Rd. - W from Falls Lake to Durham Co.
NC50	S from Leesville Twp. N to Falls Lake

○ FROM: RPU/SSU NC Sojourn 29 MAY - 12 JUN 2004

PC (16)

Proceeded North on Old Creedmoor Road & crossed the Leesmill Road. A RAY lined in the SW corner of this Road.

Just before Rogers store we reached New Bethel Church & Cemetery [Now called OAKWOOD GROVE BAPTIST CHURCH]. Here numerous RAY relatives are buried including some of the close relatives of Mark. The Church Bldg & Cem are falling into disrepair although the building is locked and the inside is still equipped.

The cemetery has a large Magnolia whose fallen leaves provide a mulch but only much of the cemetery bushes are beginning to grow. The church once split over an argument about a Spring and from this WAKE MINSTER BAPTIST CHURCH was formed.

BARTON'S
CREEK
TOWNSHIP

NIPPER CEMETERY [8] WAKE CO, NC

corner Mt Vernon Church Road } IN THE "V"
& Pleasant Union Church Road } of THESE 2 ROADS

△ RAY - Otto C. Ray 3 DEC 1886 - 30 MAY 1935 | Land of
△ Callie N. Ray 31 JAN 1891 - 12 MAY 1988 | MARY
RAY

↳ [CALLIE NIPPER]

△ Wm L. Nipper 13 APR 1854 - 2 APR 1937

△ Adella F. Bailey 20 NOV 1858 - 12 NOV 1936

△ Valeria Blanche Ray - D/o Otto & Callie
15 NOV 1920 - 17 JUN 1922

About 15 stones in cleared area - not all copied

10-12 older ones in woods not cleared

When Mark Ray was about 5 years old his
parents moved to this area & farmed.

[Later Mark reported that the wooded/not cleared
area had always been that way.]

Interment.net

Cemetery Transcription
Library

[What's New](#) | [Search Records](#) | [Browse Cemeteries](#) | [Publish Transcription](#) | [Cemetery Blog](#) | [Partners & Links](#)

[Home](#) > [United States](#) > [North Carolina](#) > [Wake](#) > [Stewart Cemetery](#)

Stewart Cemetery Apex, Wake County, North Carolina

2929 Walden Rd., **Buckhorn Twp.**, Apex NC

Lat: 35° 42' 08"N, Lon: 78° 54' 20"W



[Click photo to enlarge](#)

Contributed by Shirley Olson, Nov 29, 2004, last edited Dec 01, 2004
[shirley32olson@yahoo.com]. Total records = 64.

From the intersection of Hwy. 55 (Williams St.) and SR 1011 (old US #1) in Apex, take SR 1011 southwest for 3.5 miles to a right turn onto Humie Olive Rd., (SR 1142). Go 3/10 miles on Humie Olive Rd. to a right turn onto Evans Rd. (SR 1147), and go 1/10 mile to the cemetery located on Walden Rd. just past the "Y" in the road where Walden Rd. bears off to the right.

Stewart Cemetery contains 7/10 acre and is not affiliated with any church. The land record lists no owner other than Stewart Cemetery. It sits on the side of the road in a half moon shape, the semi circular side to it's rear, with a dirt road delineating it. There are several modest homes on the other side of this road. The side facing Walden Rd. is set back and runs parallel with the road.

It is a poor cemetery with some headstones, some funeral home markers and many unmarked graves. It is not maintained but it is not abandoned. There have been recent burials and there is room for more gaves. There are about 3 distinct areas of graves but no orderly arrangement of grave sites. You can park by the side of the road.

I recorded from existing headstones and readable funeral home markers on Nov 21, 2004. FH indicates a temporary funeral home marker.

- Shirley Olson

Boston, Myra McClamb, b. 14 Jan 1894, d. 1 Mar 1980, sister
Clay, Elsie Page, b. 22 Jun 1916, d. 17 Apr 2002
Clay, Jessie, b. 1913, d. 1985, Albright FH
Davis, David Page, b. 1930, d. 1993
Davis, Etta Mae, b. 1934, d. 1995
Dixon, Dorothy H., b. 1946, d. 1982
Evans, Archie C., b. 1936, d. 1977, Albright FH
Hampton, Blanch C., b. 10 Jun 1899, d. 20 Mar 1977

Johnson, Carl M., b. 1948, d. 1976, FH
Johnson, Gilbert F., b. 1912, d. 1981, US Army WW 2
Lamberth, Mabel Page, b. 1908, d. 1970
Lamberth, Robert, b. 1904, d. 1987
Laster, James A., b. 18 Oct 1922, d. 10 Jun 2001, Tec 4 US Army WW 2
Laster, Valorie, b. 1962, d. 1984
McClain, Pete, b. 1906, d. 1982, US Army
McClamb, Curtis, b. 1917, d. 1975, FH
McClamb, Debbie Jean, b. Oct 1958, d. Jun 2003
McClamb, Georgia Anna, b. 14 Jul 1885, d. 1 Jan 1989, mother
McClamb, Luther, b. 1918, d. 1976, FH
McClamb, Maggie, b. 1871, d. 1918
McClamb, Moses, b. 1900, d. 1970
McClamb, Paul Johnson, b. 8 Aug 1929, d. 3 Nov 1973, US Army Korea
McClamb, Ransom, b. 1859, d. 1936
McClamb, Vester Odell, b. 30 Aug 1924, d. 28 Aug 2002
Page, Allen, b. 27 Sep 1925, d. 12 Mar 1994, Cpl US Army
Page, Daylene, b. 8 Jun 1927, d. 1 Sep 2003, Sgt USMC
Page, J. Ernest, b. 31 Jan 1885, d. 21 Apr 1958
Page, James, b. 1919, d. 1980, FH
Page, Jonas, b. 1912, d. 2001
Page, Joseph Paul, b. 1905, d. 1991
Page, Lonnie, b. 1927, d. 2001
Pearson, Maline Smith, b. 1930, d. 1987, Seagrove FH
Pearson, Raymond M., b. 1956, d. 2000, Albright FH
Pearson, Ronald L., b. 1954, d. 2004
Powell, Aljay, b. 1786, d. 191?
Powell, Alonzo, b. 1926, d. 1995, Albright FH
Powell, Cornell, Sr., b. 2 Feb 1937, d. 21 Feb 1999
Powell, Elbert, b. 1912, d. 1985, FH
Powell, Hade L., b. 1957, d. 2000, Albright FH
Powell, Henry E., b. 7 May 1919, d. 24 Dec 1998, Pfc US Army WW 2
Powell, Honree, b. 1928, d. 1974
Powell, Pauline, b. 1925, d. 1976, FH
Raines, Betsey, b. 1840, d. 21 Feb 1911
Scott, Hubert, 30 Jun 1932, NC Pvt 810 Pioneer Inf
Scott, R. O., b. 1881, d. 1904
Smith, Armbus, b. 12 Sep 1893, d. 28 Feb 1920
Smith, Baby, no dates, 3 markers
Smith, Bryant, b. 1908, d. 1973, FH
Smith, Gary J., b. 1914, d. 1986 FH
Smith, Henry Albert, b. 1928, d. 1982
Smith, John, b. 1920, d. 1982, FH
Smith, Nannie S., b. 1871, d. 1912
Smith, Sam Willie, b. 15 Apr 1910, d. 1 Oct 1977
Smith, Wesley T., b. 1869, d. 1934
Smith, William H, Jr., b. 6 Nov 1954, d. 17 Aug 2001, USMC
Steward, Sellie, no dates
Steward, W. H., b. 6 Mar 1850, d. 13 Feb 1914
Stewart, Samuel E., Jr., b. 29 Oct 1944, d. 15 Feb 1996
Stroman, Hattie Lee, b. 17 Jul 1919, d. 4 Aug 1984
Tabron, Lalon S., b. 30 Sep 1914, d. 3 Aug 2003
Terry, Ethel N., b. 1917, 2002, Albright FH
Thompson, Emma S., b. 1 Jul 1883, d. 5 May 1968

Walden, Clattie, b. 1891, d. 191?

Walden, Milton B., b. 21 Jan 1934, d. 20 Mar 1945

Misc:

A number of unreadable FH markers and rough stones marking graves near Ransom McLamb

A number of unreadable or unmarked graves near Alonzo Powell

More North Carolina Genealogy Records:

- [North Carolina Marriage Bonds, 1741-1868](#)
- [North Carolina Marriage Collection, 1741-2000](#)
- [North Carolina Death Collection, 1908-1996](#)
- [North Carolina Birth Index, 1800-2000](#)
- [North Carolina Census, 1790-1890](#)
- [State Census of North Carolina, 1784-1787](#)
- [North Carolina Taxpayers, 1701-1786](#)
- [North Carolina Will Abstracts, 1660-1790](#)

Copyright © 1997-2007, Interment.net | [Privacy Policy](#) | [Terms of Use](#) | [Contact Us](#)

Interment.net

Cemetery Transcription
Library

[What's New](#) | [Search Records](#) | [Browse Cemeteries](#) | [Publish Transcription](#) | [Cemetery Blog](#) | [Partners & Links](#)

[Home](#) > [United States](#) > [North Carolina](#) > [Wake](#) > [Greater Christian Chapel Cemetery](#)

Greater Christian Chapel Cemetery Wake County, North Carolina

8013 Humie Olive Rd, Apex, NC

Lat: 35° 42' 13"N, Lon: 78° 54' 55"W

[Buckhorn Township](#)



[Click photo to enlarge](#)

Contributed by Shirley Olson, Dec 29, 2004 [shirley32olson@yahoo.com]. Total records = 204.

Dir: From the intersection of Hwy. # 55 (Williams St.) and SR # 1011 (Old US # 1), Apex, take SR 1011 west 3 1/2 miles to a right turn onto Humie Olive Rd (SR # 1142), go 1 mile to the church and cemetery on your left.

The cemetery and church are on 6.81 acres, and the cemetery is the property of the Greater Christian Chapel congregation. There is ample parking and room for more burials.

A well kept and attractive cemetery in a serene rural setting. Recorded from existing readable headstones and readable funeral home markers (marked FH). Transcribed on Dec 28, 2004.

- *Shirley Olson*

Alston, Alice W., b. 1 Jul 1921, d. ????

Atwater, Darnell C., b. 8 Aug 1961, d. 10 Oct 1992, Son

Atwater, Estelle McClamb, b. 13 Nov 1919, d. 2 Jul 1988

Barber, Berlena Wilson, b. 13 Sep 1876, d. 14 Jan 1949

Bell, Blannie W., b. 12 Nov 1902, d. 29 Oct 1972

Bell, Otis E., b. 4 Nov 1902, d. 7 Oct 1972, s/ w Blannie W. Bell

Boyd, Ethel Harris, b. 2 Mar 1914, d. 1 Apr 1979

Branch, Dwight, b. 1956, d. 1990, Albright FH

Branch, Sexton Rael, b. 4 Nov 1972, d. 8 Dec 1972

Bullock, Elizabeth F., b. 29 Aug 1940, d. 29 Nov 2000

Bullock, Ella W., b. 20 May 1895, d. 20 Oct 1932

Bullock, Mary, b. 10 May 1905, d. 25 Oct 1939

Bullock, Willie, Jr., b. 1946, d. 2004, Seagraves FH

Burton, Algernon, b. 26 Jun 1923, d. 12 Nov 1983, Mason

Carpenter, Gracie R. R., b. 1907, d. 1990

Clark. Olander P., b. 30 Nov 1933, d. 7 Nov 1980

Coleman, Margaret Harris, b. 12 Feb 1921, d. 27 Dec 1997
Cotten, Alker V., b. 2 Nov 1886, d. 22 Sep 1948
Cotten, Gertrude H., b. 14 May 1896, d. 2 Jan 1961
Cotten, Jerry C. S. (Butch), b. 16 Nov 1933, d. 25 Feb 1996
Cotten, Lovelace, b. 31 Jan 1915, d. 21 Dec 1937
Cotten, Oscar O., b. 1914, d. 1969, Knotts FH
Council, Ruth H., b. 16 Nov 1916, d. 14 Jun 1996, Eastern star
Council, William R., b. 8 Aug 1907, d. 18 Jul 1977, Mason, s/w Ruth Council
Davis, Albert, b. 2 Aug 1892, d. 9 Apr 1952
Davis, Essie M., b. 2 Dec 1898, d. 11 Jul 1959
Evans, Evelyn, b. 1912, d. 1993, Albright FH
Evans, Hubert, b. 5 Jun 1947, d. 7 Jun 1947, FH
Evans, Ilar Sweetner, b. 17 Jun 1900, d. 13 Dec 1950
Evans, Irean, b. 1903, d. 1989, FH
Evans, Josephone, b. 10 Sep 1911, d. 21 Jan 1938
Evans, Lonnie L. J., b. 1934, d. 1980, Albright FH
Evans, Mexton, b. 1913, d. 1991, Albright FH
Evans, Regie, b. 15 Jan 1892, d. 11 Jan 1966
Farrar, Ada H., b. ????, d. ????, U.C.C.
Farrar, Oscar L., b. 27 Feb 1921, d. 2 Jul 1996, Af. Meth. Episcop. Zion Ch.
Gregory, George Odell, b. 1910, d. 1986
Harris, Alvis Lee "Sonny", b. 30 Jun 1940, d. 21 Mar 2003, Beloved brother
Harris, Bertha McClamb, b. 18 Mar 1901, d. 23 Nov 2001, Mother, s/w George Harris
Harris, Bessie T., b. 27 Apr 1897, d. 5 Jan 1988
Harris, Carrie F., b. 28 Dec 1889, d. 4 Oct 1959
Harris, Cassie R., b. 7 Oct 1894, d. 11 Oct 1942
Harris, Cora W., b. 7 Aug 1907, d. 29 Aug 1992, s/w Lather Harris
Harris, Deanna, b. 1879, d. 1938, s/w Lloyd Harris
Harris, Deborah J., b. 4 Nov 1950, d. 3 Apr 1983
Harris, Ernest W., b. 1 Dec 1891, d. 24 Jan 1994
Harris, George C., b. 24 Aug 1897, d. 13 May 1989, Father
Harris, Gray, 9 Dec 1956, Age 99
Harris, J. Wray, b. 24 Sep 1915, d. 10 Aug 1993
Harris, James W., b. 14 Jul 1887, d. 8 May 1889, s/w Carrie Harris
Harris, Lacy W., Sr., b. 2 Aug 1917, d. 25 Mar 1999
Harris, Lather W., b. 15 Nov 1946, d. 12 Jun 1991, Brother
Harris, LLOYD A., b. 1874, d. 1955
Harris, Maggie, b. 3 Aug 1903, d. 8 Jan 1922, dau. o. G. H. & Marcillie Harris
Harris, Marsillie, 15 May 1936, Age 72
Harris, Robert, d. 19 Dec 1916, Age 44 years
Harris, Ronald C., b. 19 Jan 1949, d. 27 Oct 1998
Harris, Susie M., b. 10 Oct 1913, d. 3 Sep 1990, s/w J. Wray Harris
Harris, Wade H., b. 15 Jun 1920, d. 12 Aug 1992, Tec 5 US Army WW 2
Harris, Willie L., b. 25 Apr 1915, d. 27 Apr 1983, m. 30 Nov 1935, no other name on dbl. headstone
Haynes, Willie F., b. 12 Aug 1919, d. 16 Oct 1986, Trice FH
Hedgepeth, Bessie, b. 25 Sep 1927, d. 26 Sep 1990
Hicks, Novella Stewart, b. 25 Jun 1937, d. 2 Apr 2003
Hinton, Hattie L., b. 11 Mar 1948, d. 4 Nov 1998
Hinton, Jeannie P., b. 1966, d. 2001, Seagraves FH
Holleman, Mary, b. 17 Feb 1829, d. 15 Feb 1910
Holloway, Earl Avon, b. 1943, d. 2003, Fisher FH
Hooker, Addie Bertha, b. 1 Nov 1898, d. 26 Feb 1985

Horton, Elizabeth, b. 4 Mar 1829, d. 20 Sep 1869, w. o. Nash Horton
Josey, Edith Cotton, b. 25 Feb 1923, d. 5 Mar 2001
Judd, Asomana, b. 3 Sep 1918, d. 9 Apr 1999
Judd, Elizabeth Harris, b. 24 Jun 1889, d. 28 Sep 1960, w. o. Raymond H. Judd
Judd, Harry, b. 23 Mar 1921, d. 23 Sep 1922, s. o. R. H. & L. S. Judd
Judd, Infant, b./d. 1 Jan 1920, s. o. R. H. & L. S. Judd
Langston, Minnie L., b. 23 Oct 1900, d. 15 Oct 1994
Lassiter, Barry Darnell, b. 2 Dec 1952, d. 10 Apr 1990
Lassiter, Inez McClamb, b. 1929, d. 1963
Lassiter, Mary Frances, b. 13 Sep 1954, d. 9 Aug 1986
Lassiter, Nathan W., b. 19 Jun 1949, d. 18 May 1972
Leach, Frank C., b. 1922, d. 1977, Pvt US Army
Lee, Ernest R., b. 18 Oct 1949, d. 8 Dec 2001
Lee, Eunice Marie, b. 18 Dec 1929, d. 16 Aug 1999
Lee, Floyd Nelson, b. 16 Oct 1942, d. 18 Oct 2002
Lee, Jake, Jr., b. 24 Sep 1926, d. ????, s/w Eunice Lee
Lee, Linwood, b. 25 Sep 1952, d. 28 Jan 1999
Lewter, Doris Jean, b. 13 Oct 1933, d. 28 Jul 1984
Long, Willie Mae, b. 23 Jan 1928, d. 1 May 1992
Lynn, Aldophus, b. 24 Jul 1944, d. 3 Jun 1989
Lynn, Alex H., b. 1907, d. 1981
Lynn, Hattie M., b. 1905, d. 1985
Lynn, James E., b. 25 Jan 1935, d. 25 Nov 1983
Marshall, Maggie Mason, b. 20 Aug 1921, d. 30 Aug 1987
Mason, Hiram M., b. 1 Jan 1908, d. 27 May 2003, US Army WW 2
Mason, Lavana McClamb, b. 18 Mar 1887, d. 8 Oct 1955
Mason, Wesley Argilus, b. 24 May 1881, d. 5 Aug 1959, s/w Lavana Mason
McClain, Mabel Page, b. 1910, d. 1976
McClamb, Aldora, b. 1921, d. 1938
McClamb, Nerater Whitehead, b. 15 Jun 1901, d. 9 May 1988
McLeod, Indiana W., b. 25 Dec 1886, d. 2 Sep 1978, s/w Neal McLeod
McLeod, Neal, b. 1890, d. 1983
McNeill, Barbara Diane, b. 11 Jul 1951, d. ????
Mitchell, Vallie Iula, b. 1942, d. 2002, Fisher FH
Murphy, Vera Wilson, b. 18 Jun 1901, d. 24 Feb 1987, Aunt
Newkirk, Ozzie R., b. 1936, d. 1969
Newkirk, Patricia Viola, b. 6 Mar 1955, d. 5 May 1961, dau. o. Sylvester & Ozzie Newkirk
Newkirk, Sylvester, b. 1932, d. 1979, Albright FH
Page, Lalon Range, b. 13 Jun 1888, d. 31 Mar 1956
Pointer, Annie M., b. 25 Nov 1923, d. 2 Jan 1972
Powell, Clementina Evans, b. 9 Mar 1852, d. 11 Mar 1928
Radford, James E., b. 21 Jun 1911, d. 22 Jan 1991
Radford, Odell R., b. 29 Jan 1915, d. 8 Dec 1995, Mother, s/w James Radford
Richardson, Bertha Lillie L., b. 4 Jul 1925, d. 27 Oct 1984
Richardson, Brenda J., b. 9 May 1966, d. 12 Feb 1998
Richardson, Carlee J., b. 11 Mar 1909, d. 5 Oct 1975, father
Richardson, Commodore Jessie, b. 12 Jan 1935, d. 9 Mar 1998
Richardson, Curtis, b. 11 Nov 1916, d. 2 Jul 1999, s/w Bertha Richardson
Richardson, Dovie M., b. 15 Mar 1912, d. 19 Jul 1986, Eastern star
Richardson, Eliza, 12 Feb 1900, abt. 80 yrs.
Richardson, Ellie B., b. 29 Dec 1883, d. 19 Jul 1925
Richardson, Emma R., b. 7 Jun 1947, d. 12 Feb 1998

Richardson, Emmerline, b. 6 May 1859, d. 6 Feb 1932
Richardson, Evelyn S., b. 9 Jun 1919, d. 2 Apr 1975
Richardson, Floya H., b. 20 Jun 1907, d. 25 Jan 1994, Mother, s/w Carlee Richardson
Richardson, Jessie Lee, b. 24 Mar 1912, d. 15 Mar 1985
Richardson, John R., b. 10 May 1881, d. 5 Aug 1961, s/w Ellie Richardson
Richardson, John Robert, b. 5 Apr 1913, d. 2 Jan 1984
Richardson, Lee, b. 1872, d. 1938
Richardson, Mattie H., b. 2 Dec 1884, d. 27 Jan 1979
Richardson, Offie W., b. 1880, d. 1952
Richardson, Ommie, b. 1882, d. 1958
Richardson, Rebecca, b. 15 May 1850, d. 8 Apr 1889, w. o. William Richardson
Richardson, Rufus F., b. 20 Mar 1877, d. 1 Dec 1938
Richardson, Sarah A., b. 22 May 1876, d. 9 Aug 1901
Richardson, Starling, b. 25 Dec 1850, d. 30 Sep 1931
Richardson, William H., b. 1886, d. 1948, s/w Offie Richardson
Richardson, Fred W., Jr., b. 1940, d. 2004, Albright FH
Richardson, Fred W., b. 19 Apr 1911, d. 18 Oct 2001, Mason, s/w Dovie Richardson
Rogers, Ila Mae, b. 24 Jan 1923, d. 31 Aug 1996
Samuels, Charles Wesley, Rev., b. 9 Jul 1920, d. 15 Sep 1986, S/sgt US Army
Scott, Hubert, b. 16 Apr 1948, d. ????
Seagraves, A. W., 30 Jun 1920, Age 63
Seagraves, Andrew, b. 9 Oct 1927, d. 29 Dec 1996
Seagraves, Gladys, b. 5 Nov 1927, d. 5 Oct 1985
Seagraves, Jane, 15 Jun 1893, Age 75
Seagraves, Lassie, Sr., b. 22 Jun 1894, d. 1 Mar 1965
Seagraves, Leattie, b. 22 Jun 1896, d. 18 Jun 1913
Seagraves, Vallie W., b. 17 Mar 1895, d. 5 Aug 1966, shared w. Lassie Seagraves
Seagraves, Nancy A., b. 1850, d. 1942
Stewart, Dovie W., b. 1903, d. 1979
Stewart, Eddie Leslie, b. 25 Feb 1941, d. 29 Apr 1994
Stewart, Exie Cleveland, b. 12 Apr 1896, d. 9 Mar 1954, NC PFC QMC WW 1
Stewart, George G., b. 1 Oct 1892, d. 5 Jun 1969
Stewart, Maude H., b. 12 Jan 1900, d. 14 Jul 1999
Stewart, Novella W., b. 1900, d. 1937, dau. o. J. E. & Jennie Wilson
Stewart, Oscar J., b. 1908, d. 1977
Stewart, Willie C., b. 1889, d. 1972
Sweetner, Lizzie B., b. 1900, d. 1984
Thompson, Earnest, 17 Feb 1929, NC Pvt 830 Co Trans Co
Thompson, Ulysses, b. 29 Aug 1897, d. 9 Nov 1968, NC Pvt US Army WW 1
Thompson, William T., b. 6 Sep 1906, d. 18 Nov 1962, NC Pvt 3299 QM Service Co WW 2
Thorpe, Bessie L., b. 1924, d. 2003, Albright FH
Thorpe, Elmo, Rev., b. 1920, d. 2004, Albright FH
Upchurch, Bethnia B., b. 7 Apr 1894, d. ????, Knotts FH marker 1891, 1999
Upchurch, Claude L., b. 6 Sep 1885, d. 26 Jan 1971
Upchurch, Ernest J., b. 15 Jul 1889, d. 1 Jun 1947
Upchurch, Jan, b. 1854, d. Apr 1915
Walden, Archie, Jr., b. 11 Apr 1931, d. 16 Jul 1997, Pfc US Army Korea
Walden, Archie, b. 23 Jan 1906, d. 23 Oct 1982

Walden, Bertha, b. 1908, d. 2001
Walden, Maeola, b. 20 Apr 1905, d. 28 Jan 1994, s/w Archie Walden
Walker, Charlie E., b. 17 Sep 1900, d. 20 May 1974
Walker, Nancy, b. 1860, d. 1916
Whitehead, E. J., b. 10 Sep 1899, d. 7 Jan 1963
Whitehead, Emerson, b. 21 Apr 1908, d. 26 Jul 1930
Whitehead, Hallie C., b. 17 Apr 1910, d. 3 Nov 1912
Whitehead, Joseph J., b. 1877, d. 1948
Whitehead, Luona W., b. 1902, d. 1980
Whitehead, Mittie S., b. 1880, d. 1969
Whitehead, Sara H., b. 1872, d. 1950, w. o. William Whitehead
Whitehead, Thomas Ray, b. 7 Apr 1937, d. 11 Jan 1980
Whitehead, Tyree R., b. 15 Apr 1904, d. 17 Jul 1980
Whitehead, William Sidney, b. 1873, d. 1946
Wiggins, Ella L., b. 1934, d. 1967, Scarborough & Hargett FH
Williams, Adolphus C., b. 15 Mar 1889, d. 9 Aug 1970, NC Pvt 812 Co Trans Corp WW 1
Williams, Garrett, Jr., b. 1931, d. 2004, Seagraves FH
Williams, Garrett, b. 22 Aug 1907, d. 24 Mar 1970
Williams, Gerald S., b. 5 Dec 1946, d. 23 Mar 1997
Williams, Harriet, 14 Jan 1928, Age 73
Williams, Hattie, b. 7 Jun 1915, d. 22 Mar 1970
Williams, John, b. 1837, d. 30 Nov 1922, husb. of Harriet
Wilson, Bertha, M. L., b. 23 Dec 1925, d. 11 Jun 1990, m. 26 Dec 1940
Wilson, Cassie W., b. 1905, d. 1970, s/w William T. Wilson
Wilson, J. E., b. 1878, d. 1932
Wilson, Jennie, b. 1880, d. 1934, w. o. J. E. Wilson
Wilson, John W., b. 24 Dec 1919, d. 8 May 1990, Mason, s/w Bertha Wilson
Wilson, John, b. 1888, d. 1961
Wilson, Laura U., b. 1888, d. 1963
Wilson, Lucy, b. Feb 1840, d. Mar 1916
Wilson, William T., b. 1905, d. 1999
Womble, Abbie Steward, b. 7 Jun 1883, d. 9 Jan 1973
Womble, Elijah L., b. 4 Jul 1881, d. 12 Sep 1939, s/w Abbie Womble
Womble, Walter H., b. 3 Aug 1912, d. 1 Mar 1951
Wynn, Beatrice S., b. 15 Oct 1894, d. ????, s/w Thomas W. Wynn
Wynn, Thomas W., b. 2 May 1892, d. 6 Apr 1973

Misc:

2 unreadable FH markers, Albright FH next to Oscar Farrar
 unreadable FH marker on grave next to Ila Mae Rogers
 unreadable FH next to James Radford
 second unreadable FH marker on another grave by Ila Mae Rogers
 unreadable concrete marker next to Earnest Thompson
 2 unmarked graves next to Garrett Williams outlined w. bricks and identical to the graves of Hattie & Garrett Williams
 unmarked stone next to Nancy Seagraves
 wooden marker, not inscribed, near Nancy Seagraves
 unreadable FH marker next to Charlie Walker
 2 rough stones in front of Eliza Richardson, no inscriptions
 unreadable wooden marker next to Ella Bullock
 unreadable stone in front of Sidney Whitehead