

Placed in Jackson Co, TN Geographical File 2 AUG 2004

Issue to be resolved re Upchurch in Jackson Co, TN JCU
From Jackson Co, TN Cemetery Book - Pg 640

Anderson Cemetery Dry Fork - Jackson Co, TN

Sallie Hopkins b 5 FEB 1853 - d 7 JUL 1923

D/o John Upchurch & - - - " 1923

Jackson Co, TN Death Certificate # 404 calls
for Anderson Cemetery

Relationship deemed from above:

I. John U → Probably born 1833 or before
to have had a dau b 1853

A. Sallie U b 5 FEB 1853 - d 7 JUL 1923

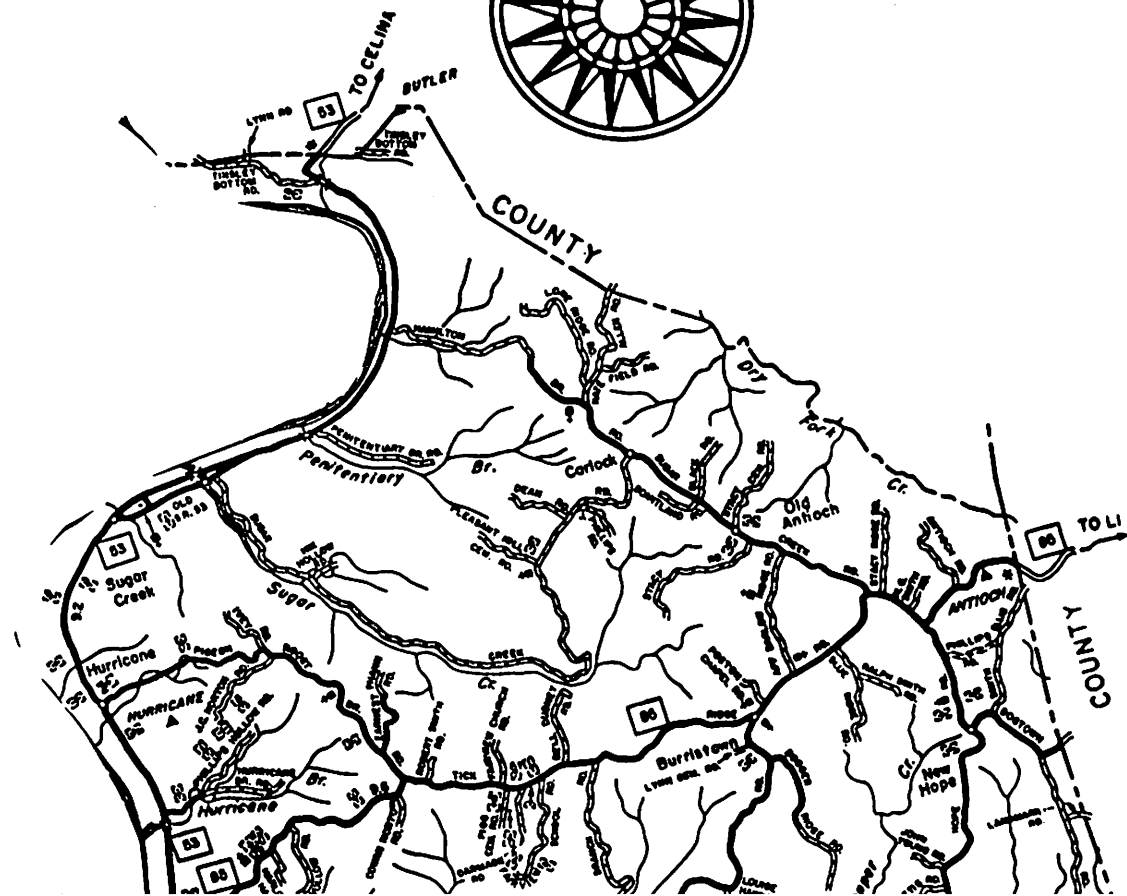

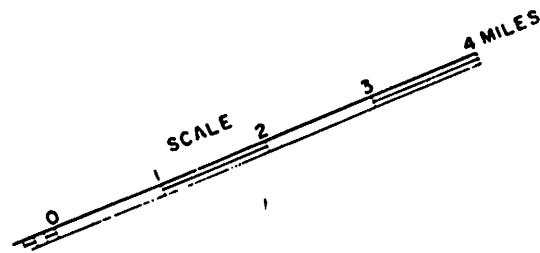
m & () - - HOPKINS

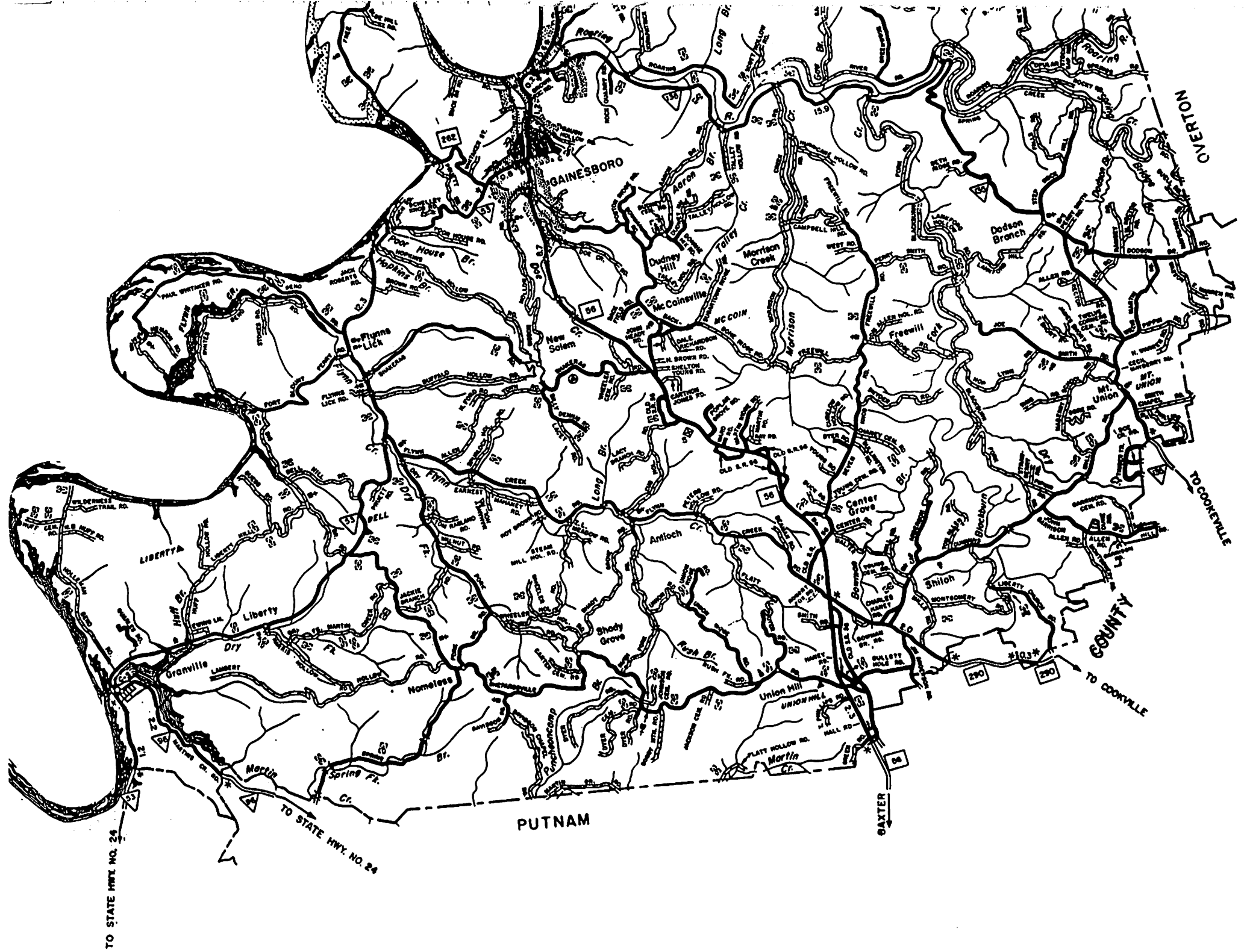
Review of census records:

• There is no John U, Head of a household in
Jackson Co, TN 1850, 1860 or 1870 who could
have been father of Sallie. Also do
not find a Sallie/Sarah U age 7 in 1860
or age 17 in 1870. - SO A BIG PUZZLE
RPA Master outlines do not help - RPA

2 AUG 2004

JACKSON CO, TN - 140%
SOUTH 1/2 - UPLAND RICH SITES





GAINESBORO

OVERTOWN

TO COOVILLE

COUNTY

TO COOVILLE

PUTNAM

BAXTER

TO STATE HWY. NO. 24

TO STATE HWY. NO. 24

LIBERTY

Liberty

Granville

Nomeless

Antloch

Union Mill

Shiloh

Mt. Union

Dodson Branch

New Salem

Dudney Hill

McCain

Morrison Creek

Freewill

Center Grove

Stockburn

Spring Pt.

Martin

Martin

262

56

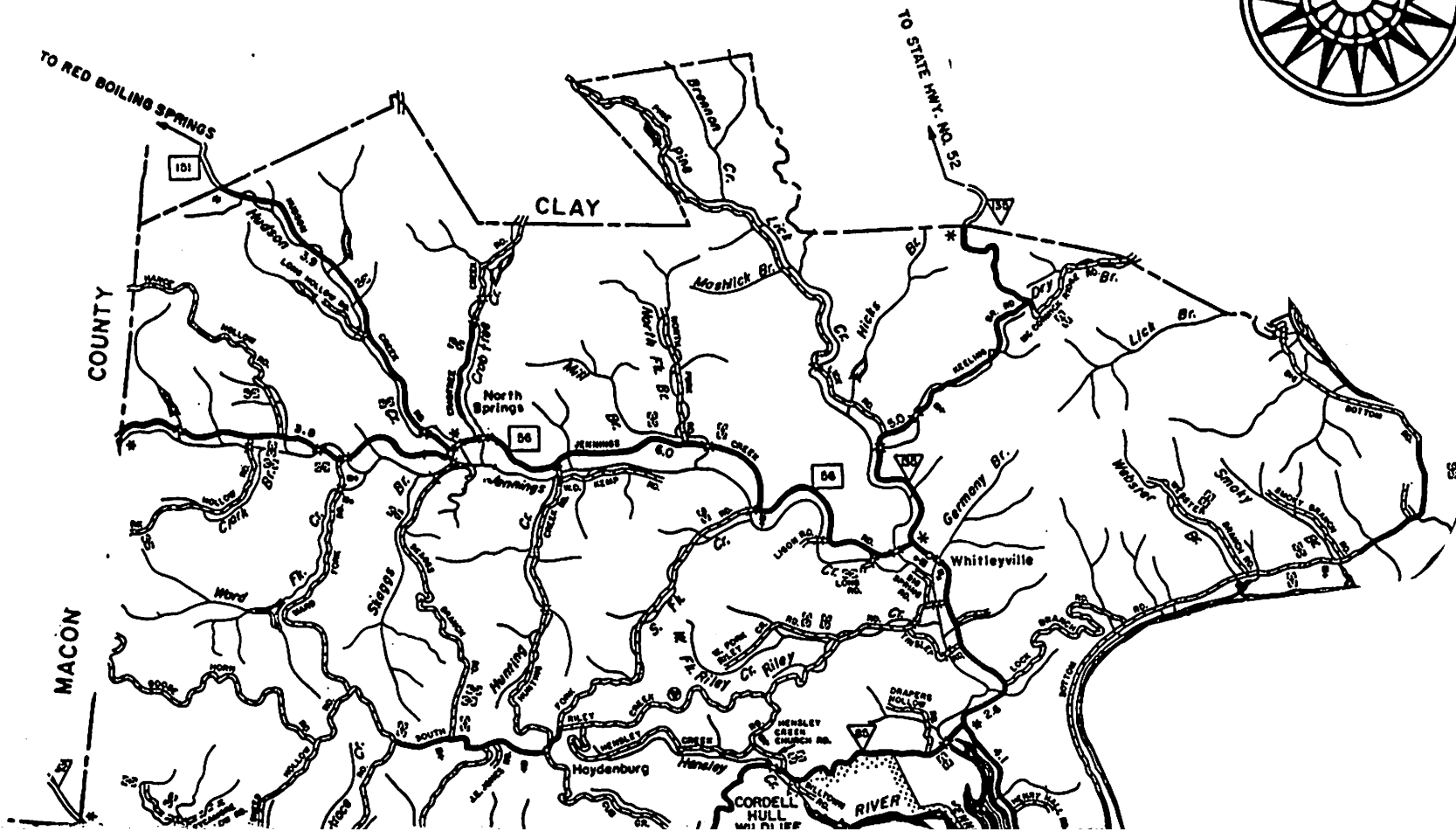

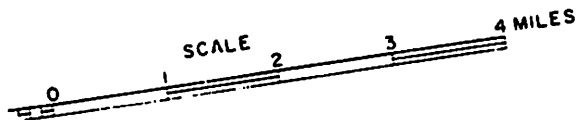
56

290

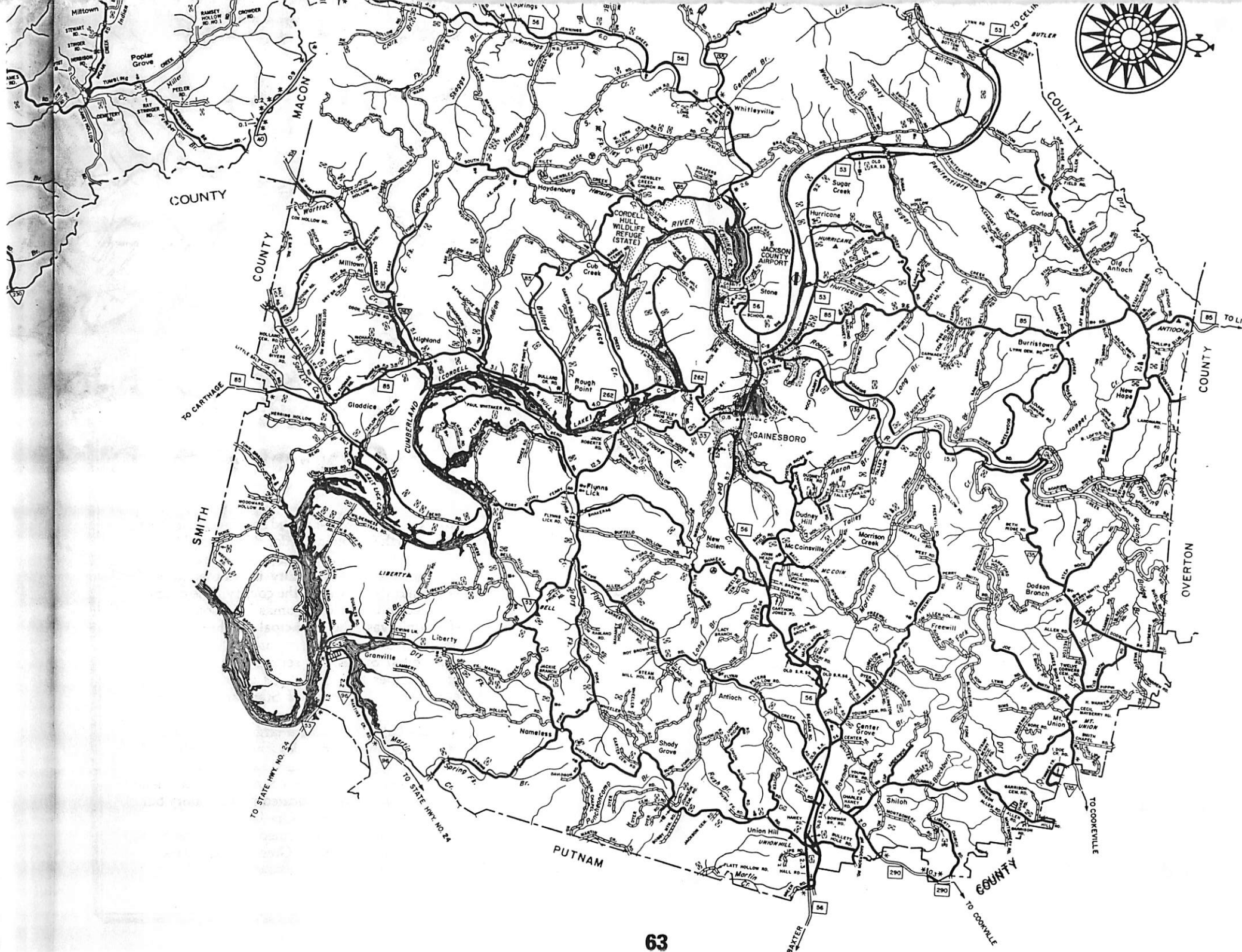
103

290

JACKSON CO, TN - 140%
NORTH 1/2 - UPCHURCH SITES







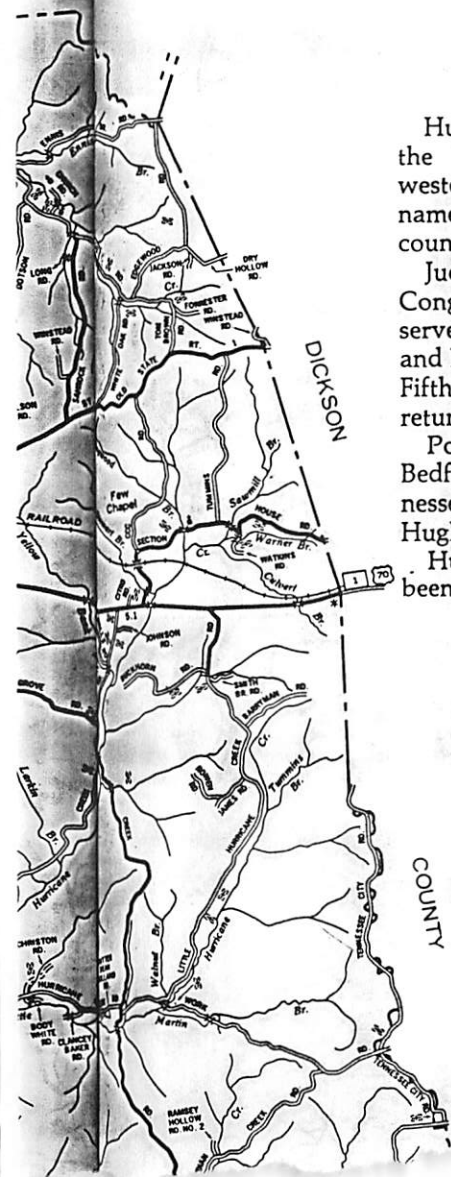
Humphreys County

Humphreys County is bordered on the west by the Tennessee River (Kentucky Lake). This western county was established in 1809 and is named after Judge Parry W. Humphreys. The county seat is located at Waverly.

Judge Humphreys served a term as a member of Congress (1813) but prior to that position had served as a Judge of the Superior Court of Law and Equity, and Circuit Judge of Law and Equity, Fifth District. After serving in Congress, he returned to the latter judgeship for eighteen years.

Points of interest in the county include Nathan Bedford Forrest State Historic Area and the Tennessee National Wildlife Refuge, as well as the Hugh Link Farm State Archeological Area.

Humphreys County was formed from what had been part of Stewart County.



Jackson County

Jackson County is located in the middle part of the state, separated from the State of Kentucky only by Clay County. The county was established in 1801 and is, of course, named after Andrew Jackson. Gainesboro is the county seat.

Andrew Jackson became the seventh president of the United States, more popular when he left office than when he entered. . . a rare occurrence. Jackson was a member of the first Tennessee Constitutional Convention and later both a Congressman and a Senator. A successful military leader, he gained great popularity for his victory in the Battle of New Orleans. He retired and died at the Hermitage, near Nashville.

The winding Cumberland River bisects the county. Other points of interest include Blackburn Fork, Spring Creek and Roaring River State Scenic Rivers; and the Cordell Hull Wildlife Refuge along the Cumberland River.

Jackson County was formed from land that previously had been part of Smith County.



SCALE
0 1 2 3 4 MILES



JACKSON CO, TN

○ From: RPU/SSU 27 MAY - 12 JUN 2004 Sojourn to NC-TN
on 11 JUL 2004 - VISITED JACKSON CO, TN - Here are 4
Pages of notes (28) → (31) "A" below was at end of visit

"A"

Upon leaving Putt we road about 1/2 mile
north & came to the large cemetery where her
people are buried. Saw Lynchburg Monument
up front. Then drove 3-4 miles north
to Whiteleyville where Putt's father was
buried. Continued west on North side
of Cumberland River to Carthage, TN - Very
semi-rural country.

11 JUL 2004 (FRI)

Drove to Gainesboro, Jackson Co, TN arriving
about 9:30 AM. The library did not open early so
went next door to a building housing the Memorial
Adult Academy of Jackson Co, TN. It supports adults
in pursuit of a GED [General Education Diploma] and
other adult education programs. We were fortunate
to meet the Director Carl Anderson [There is an
article on him in 9 JUN 2004 Jackson Co. Sentinel]. Info
from him:

" In 1820 Jackson Co, TN was very large & included
Putnam & Overton Cos, etc. Gainesboro was not formed
right away but the main area was Ft. Blunt not
far away. There Andrew Jackson came often from
his Hermitage 12 miles away - to party - he was a
lawyer. At that time Indians abounded & were dangerous
[Carl is 1/4 Cherokee]. The Grandparents of Abe Lincoln
lived near here. TN became a state in 1795. AVERY TRACE

11 JUL 2004 (FRI) - CONTINUED

is an important ancient travel route. It extends the Natchez Trace North (Nashville → Knoxville → Kingston, TN). At Ft Blunt 5 miles from Gainsboro there was a Ferry over the Cumberland River (12 miles by car). They are now excavating this with a view of re-creating Ft Blunt & the nearby mill community (600 people). Samson Williams was a close friend of Andrew Jackson. AJ gathered troops in TN to go to New Orleans & fight the battles in war of 1812. Gainsboro became a town in 1820. There is water transportation to Gainsboro. In Jackson Co, TN historically Tobacco has been #1 & corn #2 - now hay & pasture are prominent. Mark Twain was concerned in this town but was born in Florida, MO. Mark Twain was a 2nd Lt in CSA and deserted. Carl's program is directed by the school board. They give GED's & AAS (courses) [Adult High School]. Carl was HS football coach for 12 years. He was a heady teacher for High School for 20 years (Atomic Energy Program). There is a major crater in the County on Flynn's Creek Rd. There is no Heritage Book for Jackson Co, TN. Carl suggested we go see Benny West who is VP of the Jackson Bark & Fruit Co. & President of Jackson Co, "Retained Society". We next went to see Benny West.

11 JUL 2004 (FRI) - CONTINUED

Renny Met [Name phone (931) 268-9927] was my cardiab & spent 30-45 minutes with me. Saw Annie Ruth U would be a good contact for me. She worked for the bank until 3 years ago. Her number (931) 268-9619. Her BIL is Howard Anderson. Her sister = Tom Brown U (F). They in a Historical Photos book which I bought for \$45. Also bought Cemetery book for \$115. The author Larry Mabry is a good family historian. His no (unlisted) (931) 268-2775. He has never met & took the job of producing the book seriously. Renny suggested Roberto Cafe for lunch. He called Annie Ruth U & found she was out - but left message we would meet - Go North on 56/93 - turn left & go over bridge. Apt houses are on left - then 2nd house is hers. Book - with Streets Archway. I fell on leaving Renny's office.

we next met Library [HE SAYS "IMATHINKING"] where we bought the Cemetery book. Also inspected several books in their Genealogy Section and made notes from:

Tennessee Confederate Widows And Their Families
 Draper Families in America

~~next visit~~ Annie Ruth U

Inspected History of Overton Co, TN Park 1922
 Vol I. Carter Meador Cop., 1931 Market Center
 Blvd. Suite 105 - several Upshur Families
 Dallas, TX 75207 (214) 651-1025

11 JUL 2004 (FRI) - CONTINUED - Visit with

Ruth Anne U

Bro Robert U

D/o * Hiram U - md to temper d at 50

- Carriage + 20 (20)
1. Raymond
 2. Willard
 3. Fouse' Rodney
 4. Jo Helen Crockett
 5. Ben Fowler U

Buford U - moved

to Murfreesboro

Does not know

he fits in

* Betty Bus up road.

They are the only ones there.

Ruth - Had Bro & Sister

1. Robert

2. Tom Brown U (P) md -- Andersen

Ruth has a niece & nephew left

Hiram & Robert had nephew

3/4 Washington U & Sarah - -

"WASH" U
↳ md 3 times

All lived in this area Winklesville - up road 5 mi

the road where Hiram was PM and + Buried.

Washington may be ~~in~~ ^{probably} Bus in Big

Battam & may have lived there

other folks were Flynns they saw

Hiram & Robert ↳ also kin

showed us picture of WASH U

Aron G. Smith & wife Betty

They live in

Nashville & had been

interested in Family history

Ruth remembers my writing her from AZ as "Michael Enterprise"

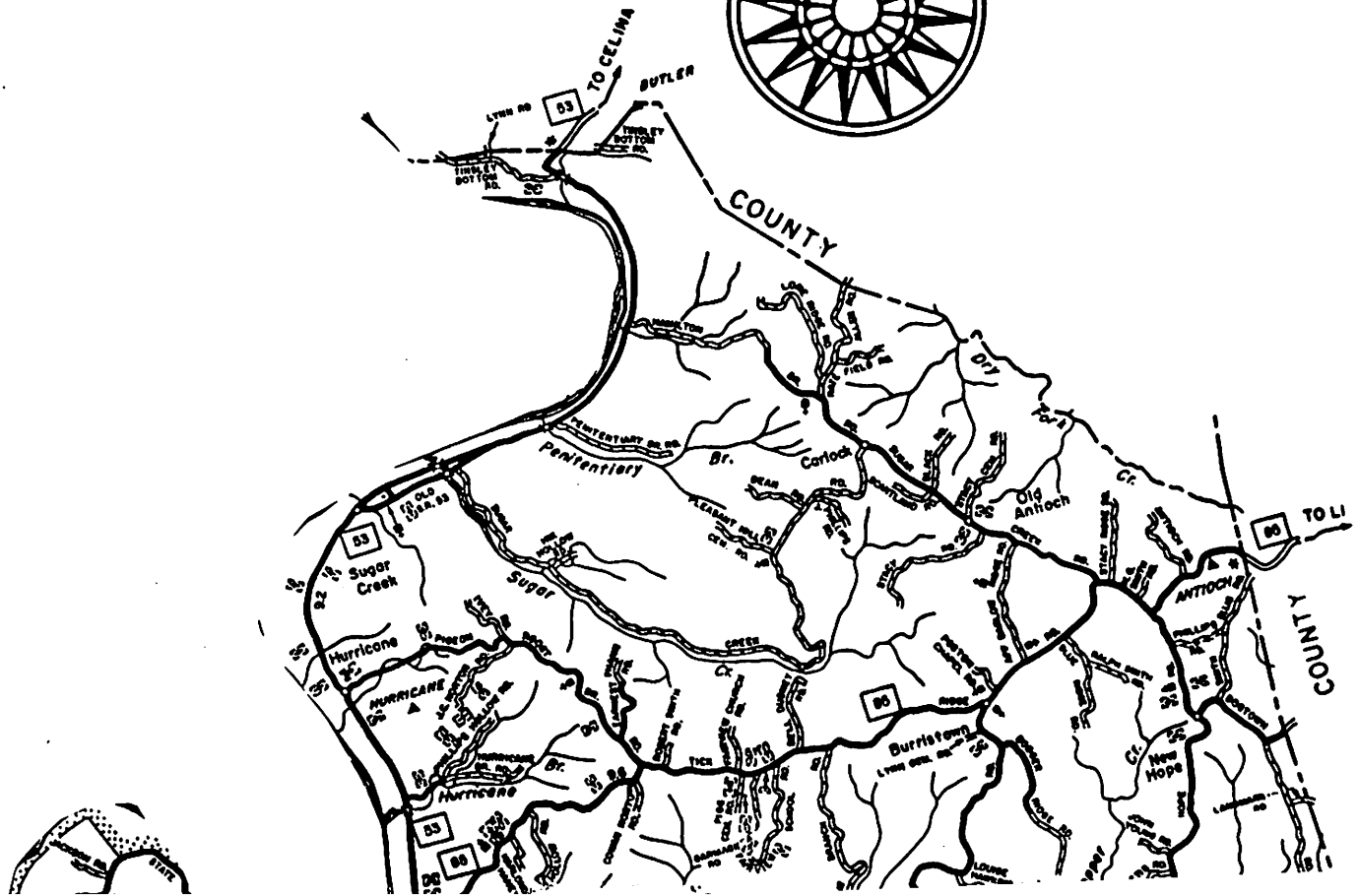

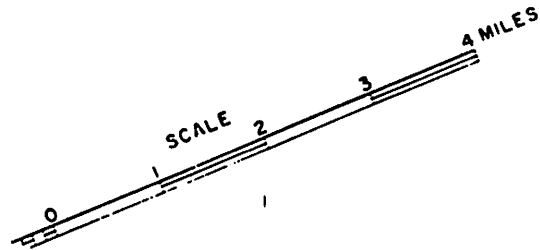
Betty U 3/4 Raymond U live KY above Lawrenceville

only U in the County. Her address:

519 JENNINGS Creek HIWAT

Carversboro, TN 38562

JACKSON CO, TN - 140%
SOUTH 1/2 UPLAND SITES
WORKING COPY





TO STATE HWY. NO. 24

TO STATE HWY. NO. 24

PUTNAM

GAXTER

TO COOKVILLE

OVERTON

LIBERTY COUNTY

TO COOKVILLE

JACKSON CO, TN - 140%
NORTH 1/2-UPCHURCH SITES
WORKING COPY

