

LAUREL MILL, FRANKLIN CO, NC

Subject: NCFRANKL Digest, Vol 6, Issue 34
From: ncfrankl-request@rootsweb.com
Date: Fri, Sep 23, 2011 2:00 am
To: ncfrankl@rootsweb.com

Today's Topics:

1. Robert Joyner named in Laurel Community of Franklin Co, NC
(WinkieFL@aol.com)

CROSS FILE

Δ LAUREL COMMUNITY
FRANKLIN CO, NC

Δ LAUREL MILL
FRANKLIN
CO, NC

Δ WALTER Y

Message: 1

Date: Thu, 22 Sep 2011 20:53:11 -0400 (EDT)

From: WinkieFL@aol.com

Subject: [NCFRANKL] Robert Joyner named in Laurel Community of Franklin Co, NC

To: NCFRANKL-D@rootsweb.com

Message-ID: <91ed.5752a190.3bad3277@aol.com>

Content-Type: text/plain; charset="UTF-8"

Dear Franklin County researchers,

I have just discovered that there was a prominent Amos JONES, who came early to Franklin Co in the Laurel Community in Franklin Co, NC. And included in the surnames of Millers at Laurel Mill was a ROBERT JOYNER. I am very interested to find out more about AMOS JONES as my AMOS JOYNER, b abt 1780-1790, married a "LOTTIE POLLIE" (aka Mary Elizabeth) JONES, probably in 1800 or shortly thereafter. My genealogical searches reveal that her parents were ALBERT JONES, who married ANNIE BOONE.

Anyone having information about any of these JONES & JOYNER's in this settlement would be greatly appreciated.

Thank you for your help.

Sincerely,

Winkie JOYNER/JOINER

p.s. Would like to know if anyone knows how to find the earlier parts (1-6) of this Laurel Community in Franklin County, which might give surnames of people in pre-1800 of this community.

{At head of this lead-in it States: Part 7 of...}

Laurel Community in Franklin County, NC

A Sketch of Life in the mid 1800's

This area of North Carolina originally was located in the eastern part of Old Granville County. In 1764 Granville County was divided with the eastern part renamed Bute County. Bute was named for John Stuart, 3rd Earl of Bute, Prime Minister of Great Britain from 1762 to 1763. In 1779 Bute County was divided into Franklin County and Warren County, and ceased to exist.

Millers at Laurel Mill were Amos Jones, Charles Bartholomew, Charlie Gupton, John H. Harper, Clement Harper, ROBERT JOYNER, John R. Parrish, Sue Perry, Walter Upchurch and C.C. Perry.

LAUREL COMMUNITY, FRANKLIN CO, NC



Subject: NCFRANKL Digest, Vol 6, Issue 34
From: ncfrankl-request@rootsweb.com
Date: Fri, Sep 23, 2011 2:00 am
To: ncfrankl@rootsweb.com

Today's Topics:

- 1. Robert Joyner named in Laurel Community of Franklin Co, NC (WinkieFL@aol.com)

Message: 1
Date: Thu, 22 Sep 2011 20:53:11 -0400 (EDT)
From: WinkieFL@aol.com
Subject: [NCFRANKL] Robert Joyner named in Laurel Community of Franklin Co, NC
To: NCFRANKL-D@rootsweb.com
Message-ID: <91ed.5752a190.3bad3277@aol.com>
Content-Type: text/plain; charset="UTF-8"

CROSS FILE

Δ LAUREL COMMUNITY
FRANKLIN CO, NC

Δ LAUREL MILL
FRANKLIN
CO, NC

Δ WALTER Y

Dear Franklin County researchers,
I have just discovered that there was a prominent Amos JONES, who came early to Franklin Co in the Laurel Community in Franklin Co, NC. And included in the surnames of Millers at Laurel Mill was a ROBERT JOYNER. I am very interested to find out more about AMOS JONES as my AMOS JOYNER, b abt 1780-1790, married a "LOTTIE POLLIE" (aka Mary Elizabeth) JONES, probably in 1800 or shortly thereafter. My genealogical searches reveal that her parents were ALBERT JONES, who married ANNIE BOONE.

Anyone having information about any of these JONES & JOYNER's in this settlement would be greatly appreciated.

Thank you for your help.

Sincerely,
Winkie JOYNER/JOINER

p.s. Would like to know if anyone knows how to find the earlier parts (1-6) of this Laurel Community in Franklin County, which might give surnames of people in pre-1800 of this community.

{At head of this lead-in it States: Part 7 of...}

Laurel Community in Franklin County, NC
A Sketch of Life in the mid 1800's

This area of North Carolina originally was located in the eastern part of Old Granville County. In 1764 Granville County was divided with the eastern part renamed Bute County. Bute was named for John Stuart, 3rd Earl of Bute, Prime Minister of Great Britain from 1762 to 1763. In 1779 Bute County was divided into Franklin County and Warren County, and ceased to exist.

Millers at Laurel Mill were Amos Jones, Charles Bartholomew, Charlie Gupton, John H. Harper, Clement Harper, ROBERT JOYNER, John R. Parrish, Sue Perry, Walter Upchurch and C.C. Perry.

CARDENAS, WAKE CO, NC

FROM BOOK: WAKE CAPITAL COUNTY OF N.C. Vol II 2008
BY K. TOMM JOHNSON & ELIZABETH REID MURRAY - RPA 4 SEP 2011
PG 665 FROM A CHAPTER ON RURAL COMMUNITIES CH 19

WAKE CO, NC
SCHOOLS

- △△ Cardenas. In 1899, a year after local Spanish-American War hero Worth Bagley was killed at Cardenas, Cuba, in 1898, this Raleigh & Cape Fear Railroad station and post office were named in his honor. Rufus R. Sexton became the first postmaster, followed by William L. Johnson, and then Lena E. Sexton, who served for twenty years before the office closed in 1925.¹⁸
- △ Kemp B. Johnson erected telephone poles for a line from his home at Cardenas to Caraleigh Mill in Raleigh in 1896; in 1907 the area got its own exchange when Dr. James M. Judd, A. C. Burt, Ed H. Ballentine, and other local residents formed Cardenas Telephone Company. Mrs. Sexton operated the switchboard at her home near the railroad depot. A. N. Johnson had a general store at the depot. Dr. Judd lived nearby and carried on a medical practice covering Wake, Harnett, Johnston, and Chatham counties. Dr. H. H. Utley also practiced there in the early 1900s. In about 1895 Irene Johnson Cook built a small private school, which later became a public school for white children until the county school board authorized a new building, completed in about 1910. Kemp Johnson assembled a large lumber business. Dr. Judd's daughter, Edith Judd Parker, recalled that Johnson had a "music hall" near his home and allowed the community to use it for special speakers and events such as school Christmas programs. The area's earliest moving pictures were also shown there. Other businesses and industries included sawmills and cotton gins owned by W. M. Ballentine and W. Z. ("Zeb") Atkinson, and J. L. Brown's grocery. J. H. Hinesley's blacksmith shop was located there in the 1910s.¹⁹

BANGOR COMMUNITY WAKE CO., NC

FROM BOOK: WAKE CAPITAL COUNTY OF N.C. - VOL II - RECONSTRUCTION
 TO 1920 - K. TODD JOHNSON & ELIZABETH REID MURRAY - RPU 4 SEP 2011
 2008 - PG 659

CROSSFILED

MAP FILES FOR COUNTIES

- △ OF WAKE, DURHAM,
- △ DURHAM, GRANVILLE,
- △ FRANKLIN, HARNETT,
- △ JOHNSTON

△ WAKE CO., NC - POST OFFICES

WAKE CO., NC TOWNSHIPS:

- △ WHITE OAK.
- △ SWIFT CREEK
- △ BARTONS CREEK

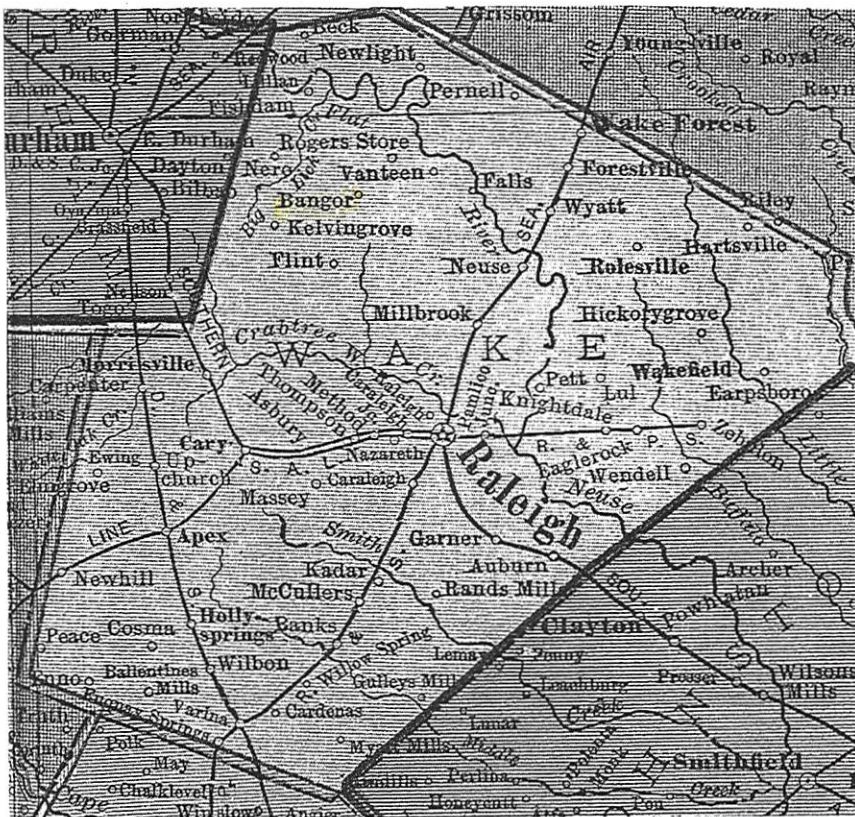
△ RAILROADS (NOTE - THE
 LINES ARE FOR
 RAILROADS, NOT ROADS)
 - WAKE CO. NC

- D & S RAILROAD
- R & S RAILROAD
- S.A.L.

SOUTHERN
 R & P.S.

LESSER KNOWN WAKE
 CO., NC SITES: (N+S)

- △ BECK LILLIAN
- △ PERNELL ROGERS STORE
- △ VANTEEN BANGOR WYATT
- △ KELVINGROVE PLINT HARTSVILLE
- △ HICKORY GROVE PETT LUL
- △ EARPSBORD (JC) EAGLE ROCK
- △ THOMPSON EWING
- △ MASSEY CARALEIGH
- △ KADAM McCULLENS
- △ PEACE COSMA
- △ WILBON END
- △ CARDENAS GULLEYS MILL



1907 Wake County post offices shown on North Carolina map, published by Rand, McNally & Co., issued by N.C. State Board of Agriculture. Map from Elizabeth Reid Murray Collection.

Note that SWIFT CREEK IS MISLABELED
 SMITH CREEK - RPU

Note that CARALEIGH IS LISTEN
 TWICE - THE ONE WEST OF RALEIGH
 SEEMS TO BE CARALEIGH JUNCTION
 - MAYBE NOT A P.O. BUT WHERE
 R & S RAILROAD INTERSECTED
 S.A.L. RAILROAD - RPU

CC TO WAKE CO
 MILL FILES

TO STREAM FILES:

△ BIG LICK

WYATT COMMUNITY - WAKE CO., NC

FROM BOOK: WAKE CAPITAL COUNTY OF N.C. - VOL II - RECONSTRUCTION
 TO 1920 - K. TODD JOHNSON & ELIZABETH REID MURRAY - RPU 4 SEP 2001
 2008 - PG 659

CROSSFILED

MAP FILES FOR COUNTIES)

- △ OF WAKE, DURHAM,
- △ DURHAM, GRANVILLE,
- △ FRANKLIN, HARNETT,
- △ JOHNSTON

△ WAKE CO., NC - POST OFFICES

WAKE CO., NC TOWNSHIPS:

- △ WHITE OAK.
- △ SWIFT CREEK
- △ BARTONS CREEK

△ RAILROADS (NOTE - THE
 LINES ARE FOR
 RAILROADS, NOT ROADS)
 - WAKE CO., NC

- D & S RAILROAD
- R & S RAILROAD
- S.A.L.

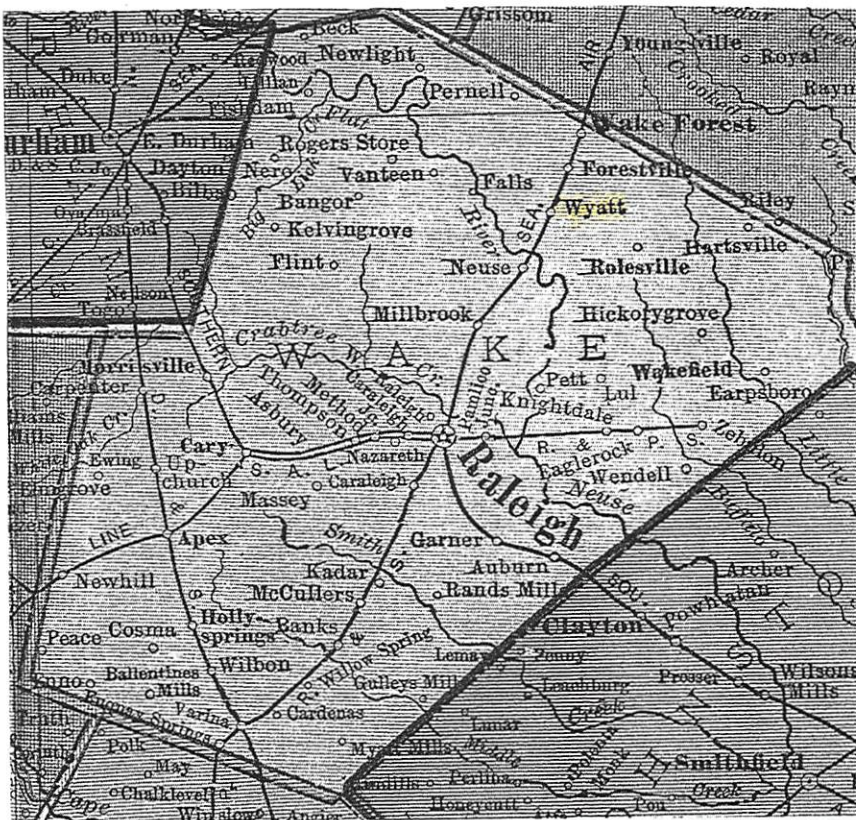
SOUTHERN
 R & P.S.

LESSER KNOWN WAKE
 CO., NC SITES: (N+S)

- △ BECK LEBLAN
- △ PERNELL ROGERS STORE
- △ VANTEEN BANGOR **WYATT**
- △ KELVINGROVE FLINT HARTSVILLE
- △ HICKORY GROVE PETT LUL
- △ EARPSBORD (JC) EAGLE ROCK
- △ THOMPSON EWING
- △ MASSEY CARALEIGH
- △ KADAR MCCULLERS
- △ PEACE COSMA
- △ WILSON END
- △ CARDENAS GULLEYS MILL

NOTE THAT SWIFT CREEK IS MISLABELED
 SMITH CREEK - RPU
 NOTE THAT CARALEIGH IS LISTED
 TWICE - THE ONE WEST OF RALEIGH
 SEEMS TO BE CARALEIGH JUNCTION
 - MAYBE NOT A P.O. BUT WILL BE
 R & S RAILROAD INTERSECTED
 S.A.L. RAILROAD - RPU

CC TO WAKE CO
 MILL FILES
 TO STREAM FILES:
 △ BIG LICK



1907 Wake County post offices shown on North Carolina map, published by Rand, McNally & Co., issued by N.C. State Board of Agriculture. Map from Elizabeth Reid Murray Collection.

KELVINGROVE COMMUNITY - WAKE CO, NC

FROM BOOK: WAKE CAPITAL COUNTY OF N.C. - VOL II - RECONSTRUCTION
 TO 1920 - K. TODD JOHNSON & ELIZABETH REID MURRAY - RPU 4 SEP 2011
 2008 - PG 659

CROSSFILED

MAP FILES FOR COUNTIES

- △ OF WAKE, CITRINUM,
- △ DURHAM, GRANVILLE,
- △ FRANKLIN, HARNETT,
- △ JOHNSTON

△ WAKE CO, NC - POST OFFICES

WAKE CO., NC TOWNSHIPS:

- △ WHITE OAK.
- △ SWIFT CREEK
- △ BARTONS CREEK

△ RAILROADS (NOTE - THE
 LINES ARE FOR
 RAILROADS, NOT ROADS)
 - WAKE CO. NC

- D & S RAILROAD
- R & S RAILROAD
- S.A.L.

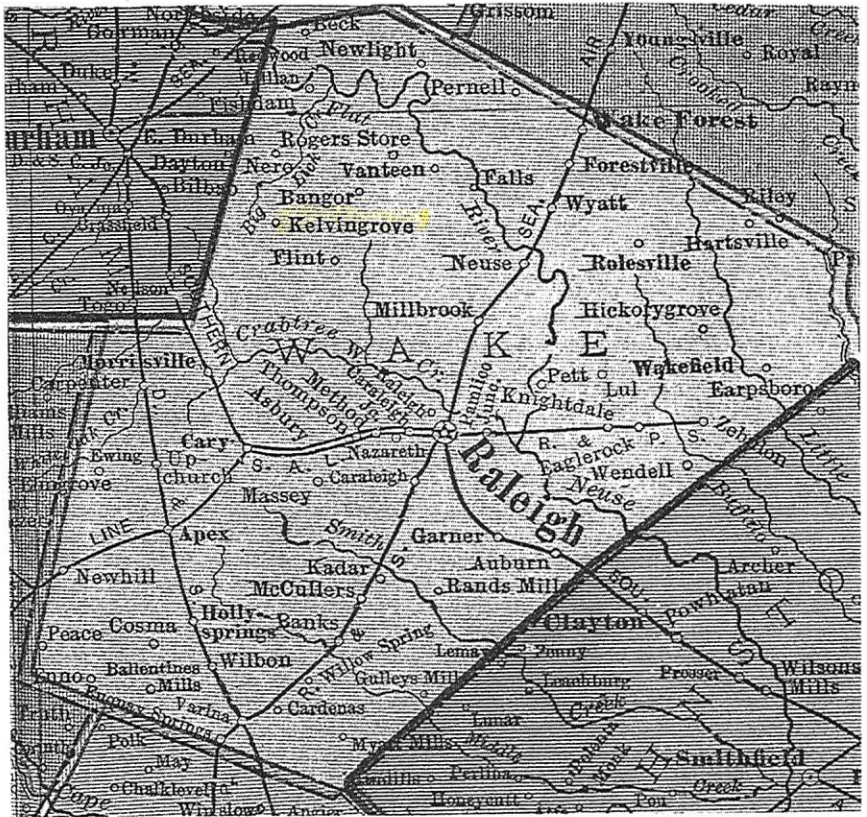
SOUTHERN
 R & P.S.

LESSER KNOWN WAKE
 CO., NC SITES: (N+S)

- △ BECK LILLIAN
- △ PERNELL ROGERS STORE
- △ VANTEEN BANGOR WYATT
- △ KELVINGROVE FLINT HARTSVILLE
- △ HICKORY GROVE PETT LUL
- △ EARPSBORD (JC) EAGLE ROCK
- △ THOMPSON EWING
- △ MASSEY CARALEIGH
- △ KADAR McCULLENS
- △ PEACE COSMA
- △ WILSON END
- △ CARDENAS GULLEYS MILL

NOTE THAT SWIFT CREEK IS MISLABELED
 SMITH CREEK - RPU

NOTE THAT CARALEIGH IS LISTEN
 TWICE - THE ONE WEST OF RALEIGH
 SEEMS TO BE CARALEIGH JUNCTION
 - MAYBE NOT A P.O. BUT WHERE
 R & S RAILROAD INTERSECTED
 S.A.L. RAILROAD - RPU



1907 Wake County post offices shown on North Carolina map, published by Rand, McNally & Co., issued by N.C. State Board of Agriculture. Map from Elizabeth Reid Murray Collection.

CC TO WAKE CO
 MILL FILES
 TO STREAM FILES:
 △ BIG LICK

BECK VILLAGE - WAKE CO., NC

FROM BOOK: WAKE CAPITAL COUNTY OF N.C. - VOL II - RECONSTRUCTION
 TO 1920 - K. TODD JOHNSON & ELIZABETH REID MURRAY - RPU 4 SEP 2011
 2008 - PG 659

CROSSFILED

MAP FILES FOR COUNTIES
 OO OF WAKE, CHATHAM,
 OO DURHAM, GRANVILLE,
 OO FRANKLIN, HARNETT,
 O JOHNSTON

△ WAKE CO., NC - POST OFFICES

WAKE CO., NC TOWNSHIPS:

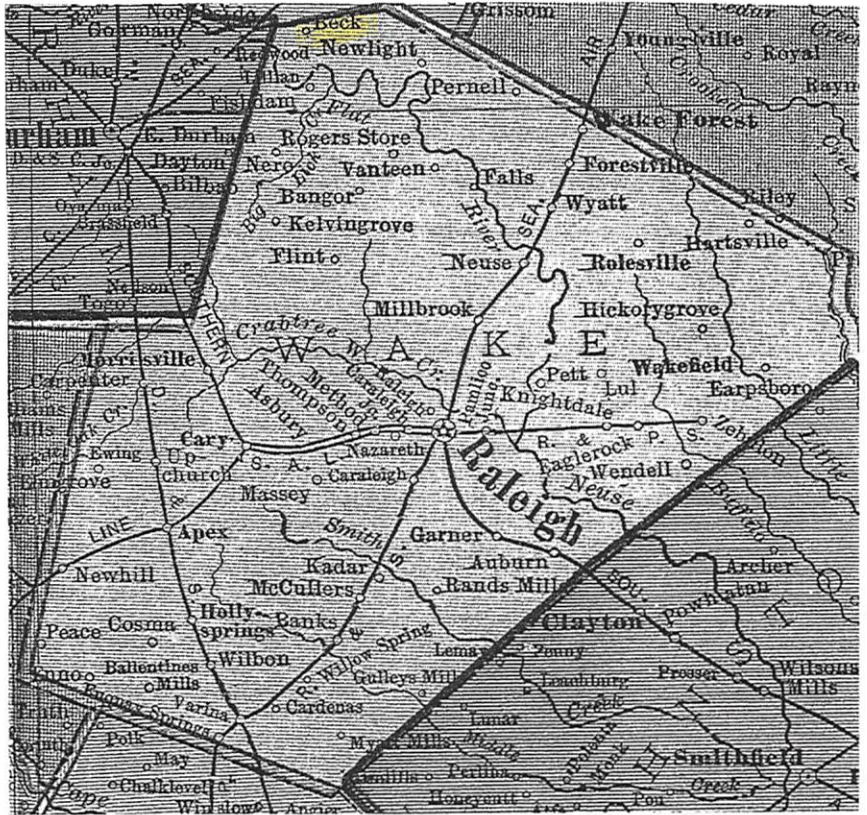
- △ WHITE OAK.
- △ SWIFT CREEK
- △ BARTONS CREEK

△ RAILROADS (NOTE - THE
 LINES ARE FOR
 RAILROADS, NOT ROADS)
 - WAKE CO., NC

- D & S RAILROAD
- R & S RAILROAD
- S.A.L.
- SOUTHERN
 R & P.S.

LESSER KNOWN WAKE
 CO., NC SITES: (N+S)

- OO BECK LILLIAN
- OO PERNELL ROGERS STORE
- OO VANTEEN BANGOR WYATT
- OO KELVINGROVE PLINT HARTSVILLE
- OO HICKORY GROVE PETT LUL
- OO EARPSBORD (JC) EAGLE ROCK
- OO THOMPSON EWING UPCHURCH
- OO MASSEY CARALEIGH RANDS MILL
- OO KADAR MCCULLERS DANIKS
- OO PEACE COSMA GULLEYS MILL
- OO WILBON END
- OO CARDENAS GULLEYS MILL



1907 Wake County post offices shown on North Carolina map, published by Rand, McNally & Co., issued by N.C. State Board of Agriculture. Map from Elizabeth Reid Murray Collection.

NOTE THAT SWIFT CREEK IS MISLABELED
 SMITH CREEK - RPU
 NOTE THAT CARALEIGH IS LISTEN
 TWICE - THE ONE WEST OF RALEIGH
 SEEMS TO BE CARALEIGH JUNCTION
 - MAYBE NOT A P.O. BUT WHERE
 R & S RAILROAD INTERSECTED
 S.A.L. RAILROAD - RPU

OO TO WAKE CO
 MILL FILES
 TO STREAM FILES:
 △ BIG LICK

VANTEEN COMMUNITY - WAKE CO., NC

FROM BOOK: WAKE CAPITAL COUNTY OF N.C. - VOL II - RECONSTRUCTION TO 1920 - K. TODD JOHNSON & ELIZABETH REID MURRAY - RPU 4 SEP 2011
2008 - PG 659

CROSSFILED

MAP FILES FOR COUNTIES

- △ OF WAKE, CITRINUM,
- △ DURHAM, GRANVILLE,
- △ FRANKLIN, HARNETT,
- △ JOHNSTON

△ WAKE CO., NC - POST OFFICES

WAKE CO., NC TOWNSHIPS:

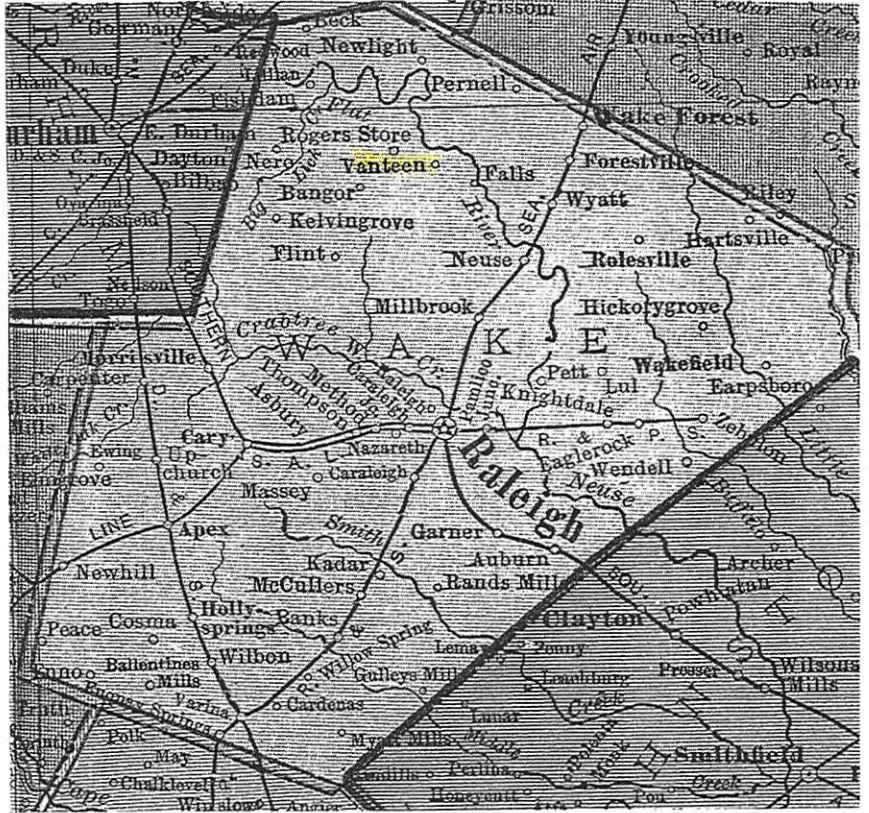
- △ WHITE OAK.
- △ SWIFT CREEK
- △ BARTONS CREEK

△ RAILROADS (NOTE - THE LINES ARE FOR RAILROADS, NOT ROADS) - WAKE CO. NC

- D & S RAILROAD
- R & S RAILROAD
- S.A.L.
- SOUTHERN R & P.S.

LESSER KNOWN WAKE CO., NC SITES: (N+S)

- △ BECK LILLIAN
- △ PERNELL ROGERS STORE
- △ VANTEEN BANGOR WYATT
- △ KELVINGROVE FLINT HARTSVILLE
- △ HICKORY GROVE PETT LUL
- △ EARPSBORD (JC) EAGLE ROCK
- △ THOMPSON EWING
- △ MASSEY CARALEIGH
- △ KADAR McCULLENS
- △ PEACE COSMA
- △ WILBON END
- △ CARDENAS GULLEYS MILL



1907 Wake County post offices shown on North Carolina map, published by Rand, McNally & Co., issued by N.C. State Board of Agriculture. Map from Elizabeth Reid Murray Collection.

NOTE THAT SWIFT CREEK IS MISLABELED SMITH CREEK - RPU

NOTE THAT CARALEIGH IS LISTEN TWICE - THE ONE WEST OF RALEIGH SEEMS TO BE CARALEIGH JUNCTION - MAYBE NOT A P.O. BUT WHERE R & S RAILROAD INTERSECTED S.A.L. RAILROAD - RPU

CC TO WAKE CO MILL FILES TO STREAM FILES:
△ BIG LICK

- PAMLICO JUNCTION
- UPCHURCH
- RANDS MILL
- DANIKS
- GULLEYS MILL
- BALLENTINE MILLS

ROGERS STORE VILLAGE - WAKE CO., NC

FROM BOOK: WAKE CAPITAL COUNTY OF N.C. - VOL II - RECONSTRUCTION
 TO 1920 - K. TODD JOHNSON & ELIZABETH REID MURRAY - RPU 4 SEP 2011
 2008 - PG 659

CROSSFILED

MAP FILES FOR COUNTIES

- △ OF WAKE, DURHAM,
- △ DURHAM, GRANVILLE,
- △ FRANKLIN, HARNETT,
- △ JOHNSTON

△ WAKE CO., NC - POST OFFICES

WAKE CO., NC TOWNSHIPS:

- △ WHITE OAK.
- △ SWIFT CREEK
- △ BARTONS CREEK

△ RAILROADS (NOTE - THE
 LINES ARE FOR
 RAILROADS, NOT ROADS)
 - WAKE CO., NC

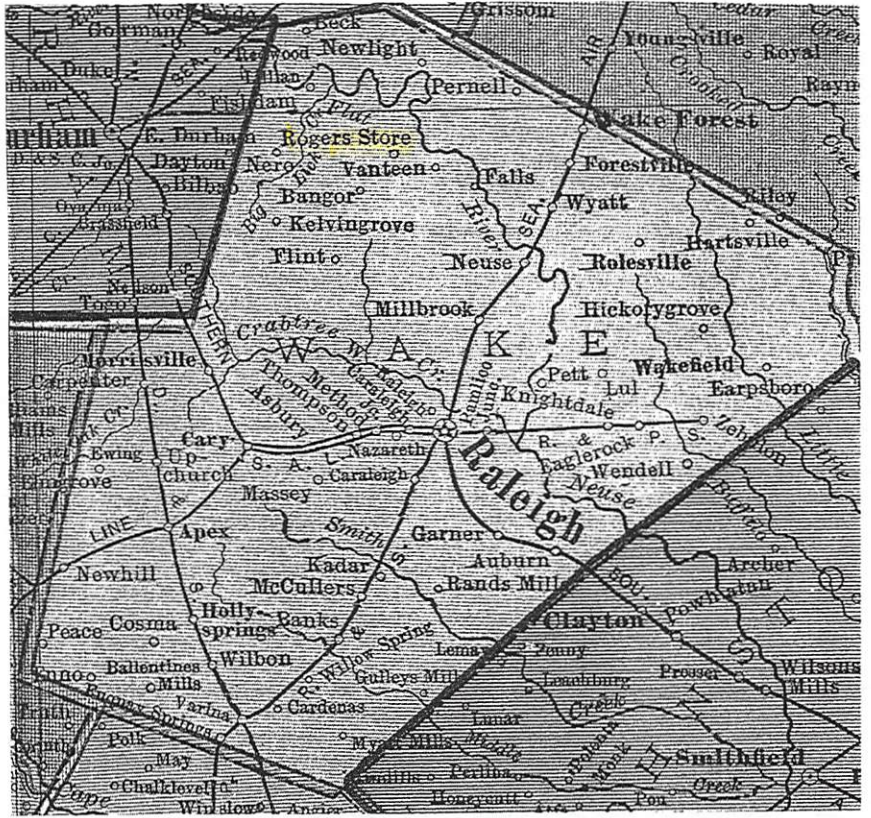
- D & S RAILROAD
- R & S RAILROAD
- S.A.L.

SOUTHERN
 R & P.S.

LESSER KNOWN WAKE
 CO., NC SITES: (N+S)

- △ BECK LILLIAN
- △ PERNELL ROGERS STORE
- △ VANTEEN BANGOR WYATT
- △ KELVINGROVE PLIM HARTSVILLE
- △ HICKORY GROVE PETT LUL
- △ EARPSBORD (JC) EAGLE ROCK
- △ THOMPSON EWING
- △ MASSEY CARALEIGH
- △ KADAM MCCULLERS
- △ PEACE COSMA
- △ WILSON END
- △ CARDENAS GULLEYS MILL

NOTE THAT SWIFT CREEK IS MISLABELED
 SMITH CREEK - RPU
 NOTE THAT CARALEIGH IS LISTED
 TWICE - THE ONE WEST OF RALEIGH
 SEEMS TO BE CARALEIGH JUNCTION
 - MAYBE NOT A P.O. BUT WHERE
 R & S RAILROAD INTERSECTED
 S.A.L. RAILROAD - RPU



1907 Wake County post offices shown on North Carolina map, published by Rand, McNally & Co., issued by N.C. State Board of Agriculture. Map from Elizabeth Reid Murray Collection.

CC TO WAKE CO
 MILL FILES
 TO STREAM FILES:
 △ BIG LICK

PERNELL VILLAGE - WAKE CO., NC

FROM BOOK: WAKE CAPITAL COUNTY OF N.C. - VOL II - RECONSTRUCTION
 TO 1920 - K. TODD JOHNSON & ELIZABETH REID MURRAY - RPU 4 SEP 2011
 2008 - PG 659

CROSSFILED

MAP FILES FOR COUNTIES

- △△ OF WAKE, CITRUS, &
- △△ DURHAM, GRANVILLE,
- △△ FRANKLIN, HARNETT,
- △ JOHNSTON

△ WAKE CO, NC - POST OFFICES

WAKE CO, NC TOWNSHIPS:

- △ WHITE OAK.
- △ SWIFT CREEK
- △ BARTONS CREEK

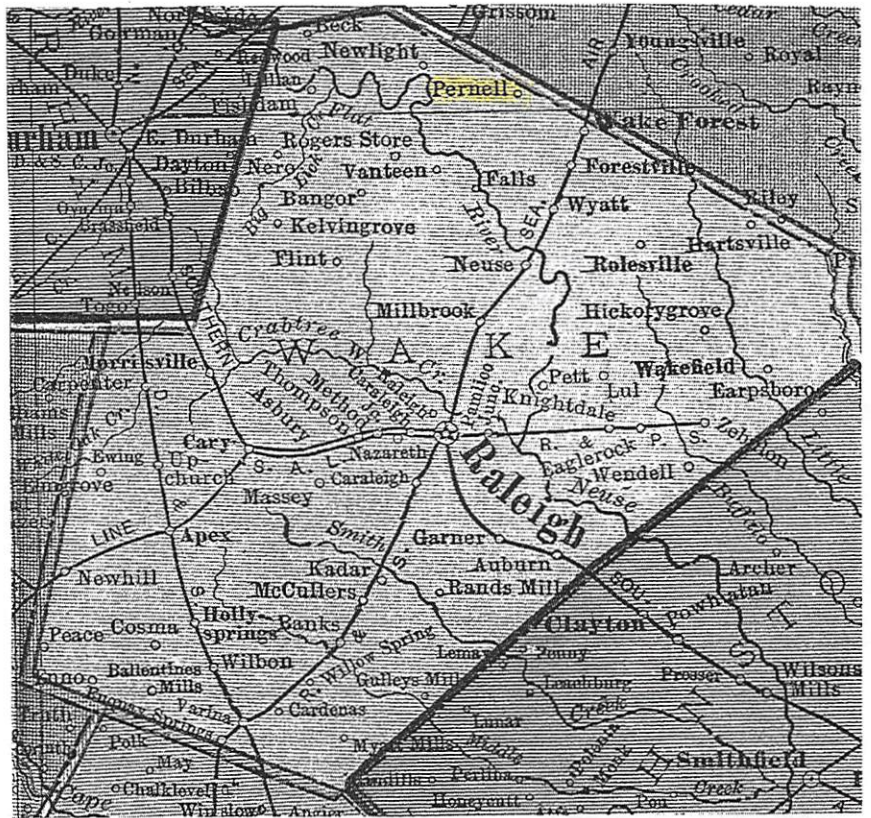
△ RAILROADS (NOTE - THE
 LINES ARE FOR
 RAILROADS, NOT ROADS)
 - WAKE CO. NC

- D & S RAILROAD
- R & S RAILROAD
- S. A. L.

SOUTHERN
 R & P. S.

LESSER KNOWN WAKE
 CO., NC SITES: (N-T-S)

- △△ BELK LILLIAN
- △△ **PERNELL** ROGERS STORE
- △△△ VANTEEN BANGOR WYATT
- △△△ KELVINGROVE FLINT HARTSVILLE
- △△△ HICKORY GROVE PETT LUL
- △△△ EARPSBORD (JD) EAGLE ROCK
- △△△ THOMPSON LEWING
- △△△ MASSEY CARALEIGH
- △△△ KADAR MCCULLENS
- △△△ PEACE COSMA
- △△△ WILSON END
- △△ CARDENAS GULLEYS MILL



1907 Wake County post offices shown on North Carolina map, published by Rand, McNally & Co., issued by N.C. State Board of Agriculture. Map from Elizabeth Reid Murray Collection.

NOTE THAT SWIFT CREEK IS MISLABELED
 SMITH CREEK - RPU

NOTE THAT CARALEIGH IS LISTEN
 TWICE - THE ONE WEST OF RALEIGH
 SEEMS TO BE CARALEIGH JUNCTION
 - MAYBE NOT A P.O. BUT WHERE
 R & S RAILROAD INTERSECTED
 S. A. L. RAILROAD - RPU

CC TO WAKE CO
 MILL FILES

TO STREAM FILES:

△ BIG LICK

LILLIAN COMMUNITY - WAKE CO., NC

FROM BOOK: WAKE CAPITAL COUNTY OF N.C. - VOL II - RECONSTRUCTION
 TO 1920 - K. TODD JOHNSON & ELIZABETH REID MURRAY - RPU 4 SEP 2011
 2008 - PG 659

CROSSFILED

MAP FILES FOR COUNTIES

- △ OF WAKE, CUMINGHAM,
- △ DURHAM, GRANVILLE,
- △ FRANKLIN, HARNETT,
- △ JOHNSTON

△ WAKE CO., NC - POST OFFICES

WAKE CO., NC TOWNSHIPS:

- △ WHITE OAK.
- △ SWIFT CREEK
- △ BARTONS CREEK

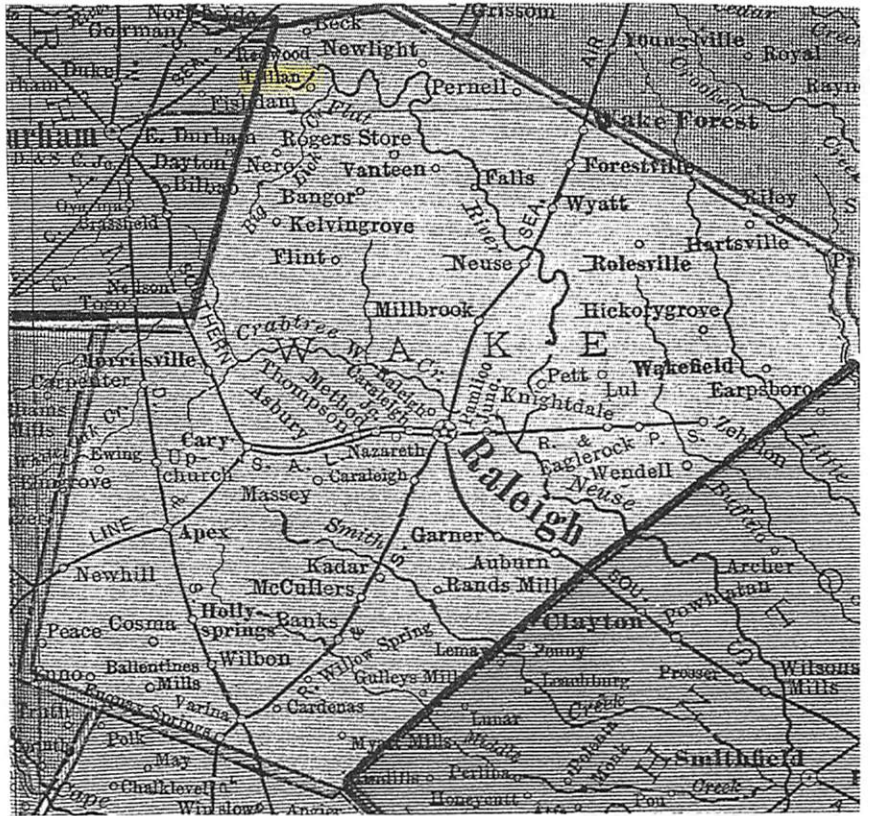
△ RAILROADS (NOTE - THE
 LINES ARE FOR
 RAILROADS, NOT ROADS)
 - WAKE CO., NC

- D & S RAILROAD
- R & S RAILROAD
- S.A.L.

SOUTHERN
 R & P.S.

LESSER KNOWN WAKE
 CO., NC SITES: (N+S)

- △ BECK LILLIAN
- △ PERNELL ROGERS STORE
- △ VANTEEN BANGOR WYATT
- △ KELVINGROVE PLIM HARTSVILLE
- △ HICKORY GROVE PETT LUL
- △ EARPSBORD (JD) EAGLE ROCK PAMLICO JUNCTION
- △ THOMPSON EWING UP CHURCH
- △ MASSEY CARALEIGH RANDS MILL
- △ KADAR McCULLENS DANKS
- △ PEACE COSMA GULLEYS MILL
- △ WILSON END BALLENTINE MILLS
- △ CARDENAS GULLEYS MILL



1907 Wake County post offices shown on North Carolina map, published by Rand, McNally & Co., issued by N.C. State Board of Agriculture. Map from Elizabeth Reid Murray Collection.

NOTE THAT SWIFT CREEK IS MISLABELED
 SMITH CREEK - RPU

NOTE THAT CARALEIGH IS LISTEN
 TWICE - THE ONE WEST OF RALEIGH
 SEEMS TO BE CARALEIGH JUNCTION
 - MAYBE NOT A P.O. BUT WHERE
 R & S RAILROAD INTERSECTED
 S.A.L. RAILROAD - RPU

CC TO WAKE CO
 MILL FILES
 TO STREAM FILES:
 △ BIG LICK

LUL COMMUNITY - WAKE CO, NC

FROM BOOK: WAKE CAPITAL COUNTY OF N.C. - VOL II - RECONSTRUCTION
 TO 1920 - K. TODD JOHNSON & ELIZABETH REID MURRAY - RPU 4 SEP 2011
 2008 - PG 659

CROSSFILED

MAP FILES FOR COUNTIES

- △ OF WAKE, CHATHAM,
- △ DURHAM, GRANVILLE,
- △ FRANKLIN, HARNETT,
- △ JOHNSTON

△ WAKE CO, NC - POST OFFICES

WAKE CO, NC TOWNSHIPS:

- △ WHITE OAK.
- △ SWIFT CREEK
- △ BARTONS CREEK

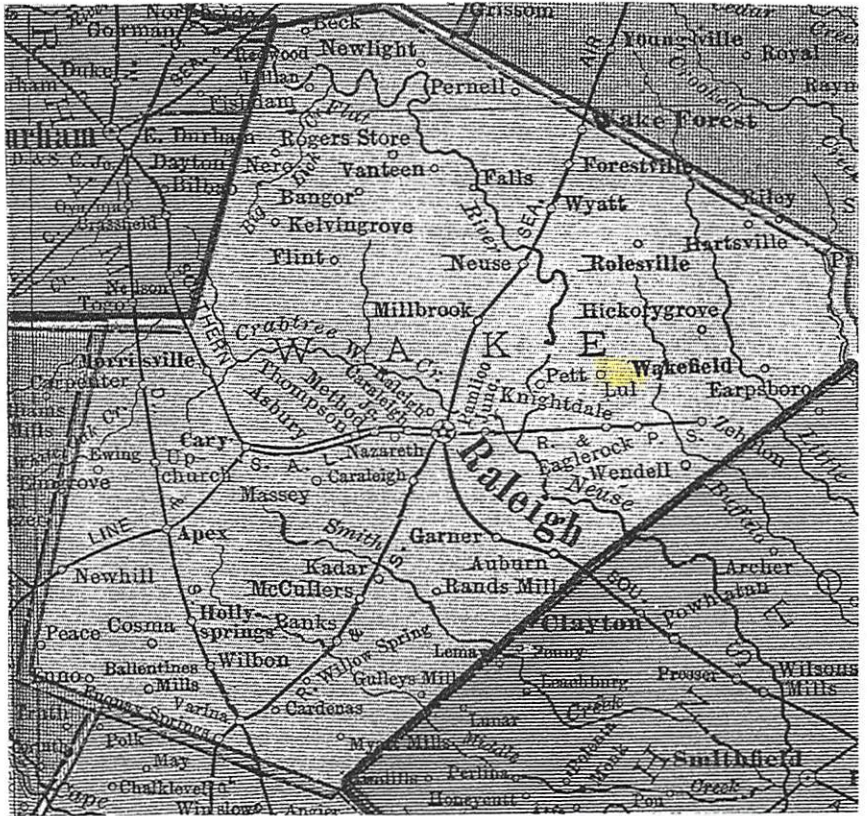
△ RAILROADS (NOTE - THE
 LINES ARE FOR
 RAILROADS, NOT ROADS)
 - WAKE CO, NC

- D & S RAILROAD
- R & S RAILROAD
- S. A. L.

SOUTHERN
 R & P. S.

LESSER KNOWN WAKE
 CO., NC SITES: (N+S)

- △ BECK LILLIAN
- △ PERNELL ROGERS STORE
- △ VANTEEN BANGOR WYATT
- △ KELVINGROVE FLINT HARTSVILLE
- △ HICKORY GROVE PETT **LUL**
- △ EARPSBORD (JC) EAGLE ROCK
- △ THOMPSON EWING
- △ MASSEY CARALEIGH
- △ KADAR McCULLENS
- △ PEACE COSMA
- △ WILBON END
- △ CARDENAS GULLEYS MILL



1907 Wake County post offices shown on North Carolina map, published by Rand, McNally & Co., issued by N.C. State Board of Agriculture. Map from Elizabeth Reid Murray Collection.

NOTE THAT SWIFT CREEK IS MISLABELED
 SMITH CREEK - RPU
 NOTE THAT CARALEIGH IS LISTEN
 TWICE - THE ONE WEST OF RALEIGH
 SEEMS TO BE CARALEIGH JUNCTION
 - MAYBE NOT A P.O. BUT WHERE
 R & S RAILROAD INTERSECTED
 S. A. L. RAILROAD - RPU

CL TO WAKE CO
 MILL FILES
 TO STREAM FILES:
 △ BIG LICK

PETT COMMUNITY - WAKE CO., NC

FROM BOOK: WAKE CAPITAL COUNTY OF N.C. - VOL II - RECONSTRUCTION
 TO 1920 - K. TODD JOHNSON & ELIZABETH REID MURRAY - RPU 4 SEP 2011
 2008 - PG 659

CROSSFILED

MAP FILES FOR COUNTIES

- △ OF WAKE, DURHAM,
- △ DURHAM, GRANVILLE,
- △ FRANKLIN, HARNETT,
- △ JOHNSTON

△ WAKE CO., NC - POST OFFICES

WAKE CO., NC TOWNSHIPS:

- △ WHITE OAK.
- △ SWIFT CREEK
- △ BARTONS CREEK

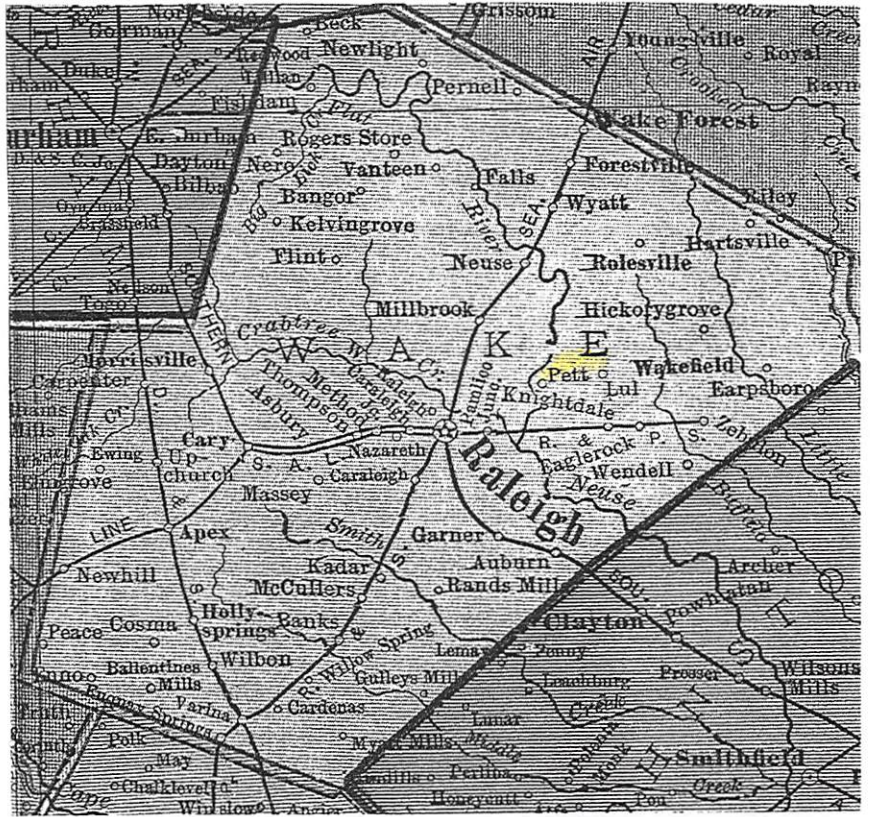
△ RAILROADS (NOTE - THE
 LINES ARE FOR
 RAILROADS, NOT ROADS)
 - WAKE CO., NC

- D & S RAILROAD
- R & S RAILROAD
- S.A.L.

SOUTHERN
 R & P.S.

LESSER KNOWN WAKE
 CO., NC SITES: (N+S)

- △ BECK LILLIAN
- △ PERNELL ROGERS STORE
- △ VANTEEN BANGOR WYATT
- △ KELVINGROVE FLINT HARTSVILLE
- △ HICKORY GROVE PETT LUL
- △ EARPSBORD (JC) EAGLE ROCK
- △ THOMPSON EWING
- △ MASSEY CARALEIGH
- △ KADAR MCCULLENS
- △ PEACE COSMA
- △ WILSON END
- △ CARDENAS GULLEYS MILL



1907 Wake County post offices shown on North Carolina map, published by Rand, McNally & Co., issued by N.C. State Board of Agriculture. Map from Elizabeth Reid Murray Collection.

NOTE THAT SWIFT CREEK IS MISLABELED
 SMITH CREEK - RPU

NOTE THAT CARALEIGH IS LISTEN
 TWICE - THE ONE WEST OF RALEIGH
 SEEMS TO BE CARALEIGH JUNCTION
 - MAYBE NOT A P.O. BUT WHERE
 R & S RAILROAD INTERSECTED
 S.A.L. RAILROAD - RPU

CL TO WAKE CO
 MILL FILES

TO STREAM FILES:

△ BIG LICK

HICKORY CO., COMMUNITY WAKE CO., NC

FROM BOOK: WAKE CAPITAL COUNTY OF N.C. - VOL II - RECONSTRUCTION TO 1920 - K. TODD JOHNSON & ELIZABETH REID MURRAY - RPU 4 SEP 2011 2008 - PG 659

CROSSFILED

MAP FILES FOR COUNTIES

- AA OF WAKE, CHATHAM,
- AA DURIHAM, GRANVILLE,
- AA FRANKLIN, HARNETT,
- A JOHNSTON

△ WAKE CO., NC - POST OFFICES

WAKE CO., NC TOWNSHIPS:

- △ WHITE OAK.
- △ SWIFT CREEK
- △ BARTONS CREEK

△ RAILROADS (NOTE - THE LINES ARE FOR RAILROADS, NOT ROADS) - WAKE CO. NC

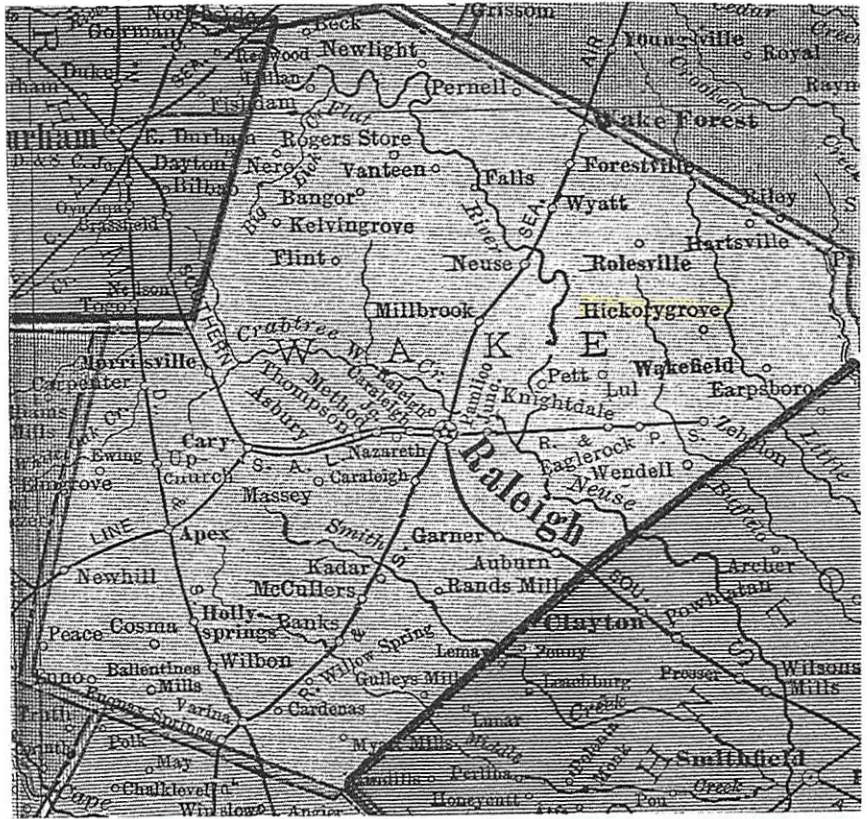
- D & S RAILROAD
- R & S RAILROAD
- S.A.L.

SOUTHERN R & P.S.

LESSER KNOWN WAKE CO., NC SITES: (N+S)

- AA BECK LILLIAN
- AA PERNELL ROGERS STORE
- AAA VANTEEN BANGOR WYATT
- AAA KELVINGROVE FLINT HARTSVILLE
- AAA HICKORY GROVE PETT LUL
- AAA EARPSBORD (30) EAGLE ROCK
- AAA THOMPSON EWING
- AAA MASSY CARALEIGH
- AAA KADAR McCULLERS
- AAA PEACE COSMA
- AAA WILSON END
- AA CARDENAS GULLEYS MILL

NOTE THAT SWIFT CREEK IS MISLABELED SMITH CREEK - RPU
 NOTE THAT CARALEIGH IS LISTED TWICE - THE ONE WEST OF RALEIGH SEEMS TO BE CARALEIGH JUNCTION - MAYBE NOT A P.O. BUT WHERE R & S RAILROAD INTERSECTED S.A.L. RAILROAD - RPU



1907 Wake County post offices shown on North Carolina map, published by Rand, McNally & Co., issued by N.C. State Board of Agriculture. Map from Elizabeth Reid Murray Collection.

CC TO WAKE CO MILL FILES TO STREAM FILES:
 △ BIG LICK

FLINT COMMUNITY - WAKE CO., NC

FROM BOOK: WAKE CAPITAL COUNTY OF N.C. - VOL II - RECONSTRUCTION
 TO 1920 - K. TODD JOHNSON & ELIZABETH REID MURRAY - RPU 4 SEP 2011
 2008 - PG 659

CROSSFILED

MAP FILES FOR COUNTIES

- △ OF WAKE, CHATHAM,
- △ DURHAM, GRANVILLE,
- △ FRANKLIN, HARNETT,
- △ JOHNSTON

△ WAKE CO., NC - POST OFFICES

WAKE CO., NC TOWNSHIPS:

- △ WHITE OAK.
- △ SWIFT CREEK
- △ BARTONS CREEK

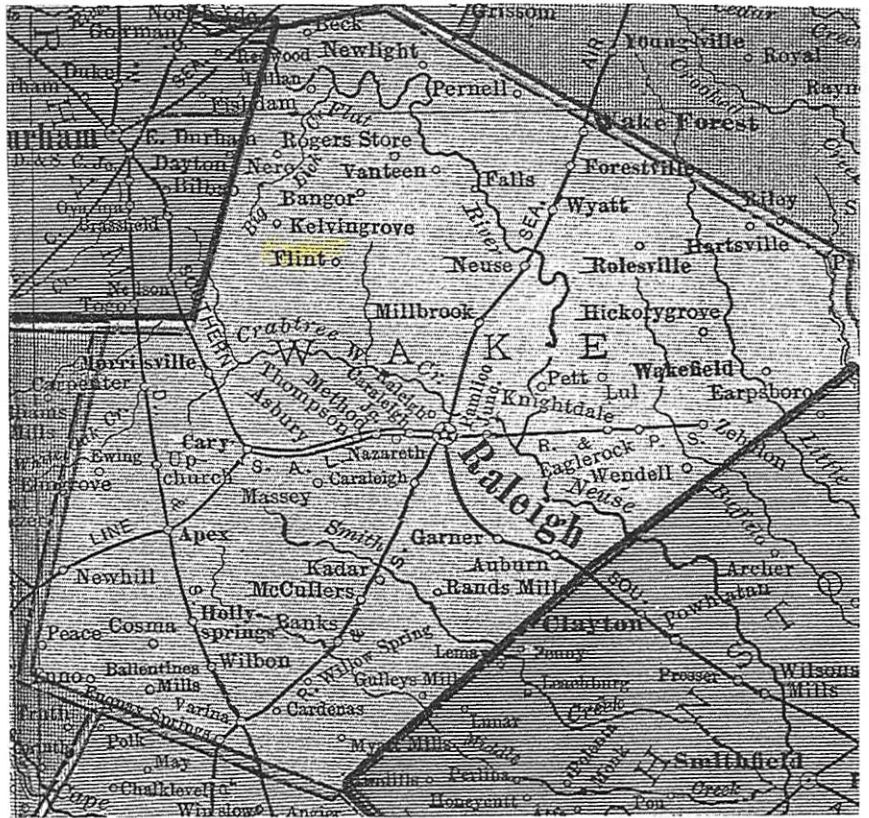
△ RAILROADS (NOTE - THE
 LINES ARE FOR
 RAILROADS, NOT ROADS)
 - WAKE CO., NC

- D & S RAILROAD
- R & S RAILROAD
- S.A.L.

SOUTHERN
 R & P.S.

LESSER KNOWN WAKE
 CO., NC SITES: (N+S)

- △ BECK LILLIAN
- △ PERNELL ROGERS STORE
- △ VANTEEN BANGOR WYATT
- △ KELVINGROVE **FLINT** HARTSVILLE
- △ HICKORY GROVE PETT LUL
- △ EARPSBORD (JD) EAGLE ROCK
- △ THOMPSON EWING
- △ MASSEY CARALEIGH
- △ KADAR McCULLENS
- △ PEACE COSMA
- △ WILBON END
- △ CARDENAS GULLEYS MILL



1907 Wake County post offices shown on North Carolina map, published by Rand, McNally & Co., issued by N.C. State Board of Agriculture. Map from Elizabeth Reid Murray Collection.

NOTE THAT SWIFT CREEK IS MISLABELED
 SMITH CREEK - RPU

NOTE THAT CARALEIGH IS LISTEN
 TWICE - THE ONE WEST OF RALEIGH
 SEEMS TO BE CARALEIGH JUNCTION
 - MAYBE NOT A P.O. BUT WHERE
 R & S RAILROAD INTERSECTED
 S.A.L. RAILROAD - RPU

CL TO WAKE CO
 MILL FILES
 TO STREAM FILES:
 △ BIG LICK

HARTSVILLE COMMUNITY - WAKE CO., NC

FROM BOOK: WAKE CAPITAL COUNTY OF N.C. - VOL II - RECONSTRUCTION TO 1920 - K. TODD JOHNSON & ELIZABETH REID MURRAY - RPU 4 SEP 2011 2008 - PG 659

CROSSFILED

MAP FILES FOR COUNTIES
 OO OF WAKE, CHATHAM,
 OO DURHAM, GRANVILLE,
 OO FRANKLIN, HARNETT,
 O JOHNSTON

△ WAKE CO, NC - POST OFFICES

WAKE CO., NC TOWNSHIPS:

- △ WHITE OAK.
- △ SWIFT CREEK
- △ BARTONS CREEK

△ RAILROADS (NOTE - THE LINES ARE FOR RAILROADS, NOT ROADS)
 - WAKE CO. NC

D & S RAILROAD
 R & S RAILROAD
 S.A.L.

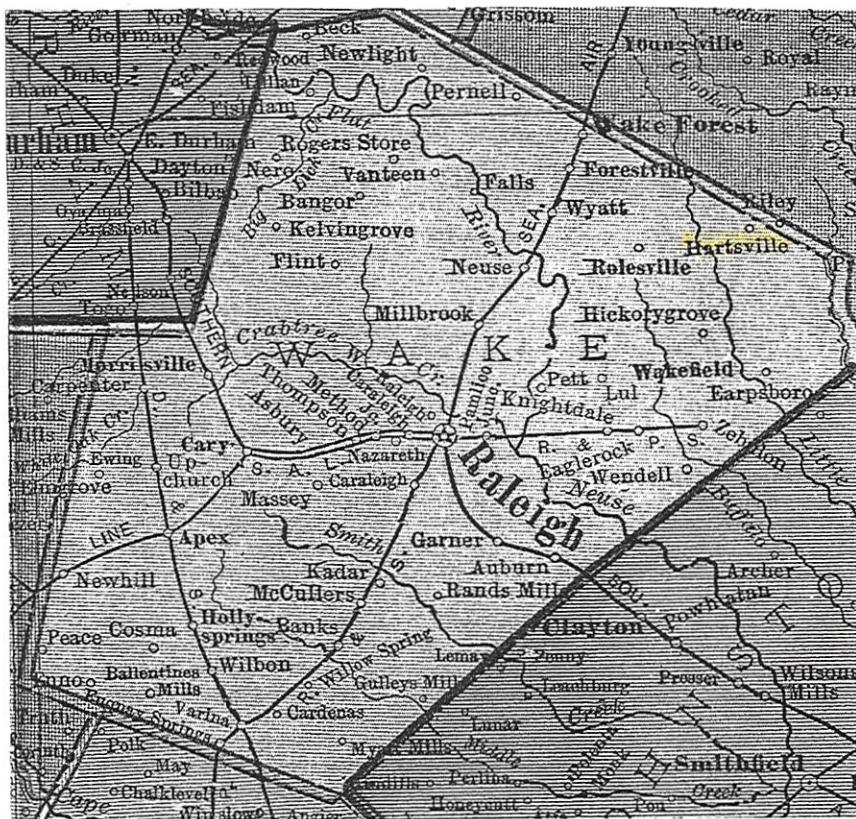
SOUTHERN
 R & P.S.

LESSER KNOWN WAKE
 CO., NC SITES: (N+5)

- OO BECK LILLIAN
- OO PERNELL ROGERS STORE
- OOO VANTEEN BANGOR WYATT
- OOO KELVINGROVE FLINT **HARTSVILLE**
- OOO HICKORY GROVE PETT LUL
- OOO EARPSBORD (30) EAGLE ROCK
- OOO THOMPSON EWING
- OOO MASSEY CARALEIGH
- OOO KADAR MCCULLERS
- OOO PEACE COSMA
- OOO WILSON END
- OO CARDENAS GULLEYS MILL

NOTE THAT SWIFT CREEK IS MISLABELED
 SMITH CREEK - RPU

NOTE THAT CARALEIGH IS LISTED
 TWICE - THE ONE WEST OF RALEIGH
 SEEMS TO BE CARALEIGH JUNCTION
 - MAYBE NOT A P.O. BUT WHERE
 R & S RAILROAD INTERSECTED
 S.A.L. RAILROAD - RPU



1907 Wake County post offices shown on North Carolina map, published by Rand, McNally & Co., issued by N.C. State Board of Agriculture. Map from Elizabeth Reid Murray Collection.

CC TO WAKE CO
 MILL FILES
 TO STREAM FILES:
 △ BIG LICK

- PARNICO JUNCTION
- UPCHURCH
- RANDS MILL
- DANIKS
- GULLEYS MILL
- BALLENTINE MILLS

EARPSBORO COMMUNITY - WAKE CO., NC

FROM BOOK: WAKE CAPITAL COUNTY OF N.C. - VOL II - RECONSTRUCTION
 TO 1920 - K. TODD JOHNSON & ELIZABETH REID MURRAY - RPU 4 SEP 2011
 2008 - PG 659

CROSSFILED

MAP FILES FOR COUNTIES

- △△ OF WAKE, CHATHAM,
- △△ DURHAM, GRANVILLE,
- △△ FRANKLIN, HARNETT,
- △ JOHNSTON

△ WAKE CO., NC - POST OFFICES

WAKE CO., NC TOWNSHIPS:

- △ WHITE OAK.
- △ SWIFT CREEK
- △ BARTONS CREEK

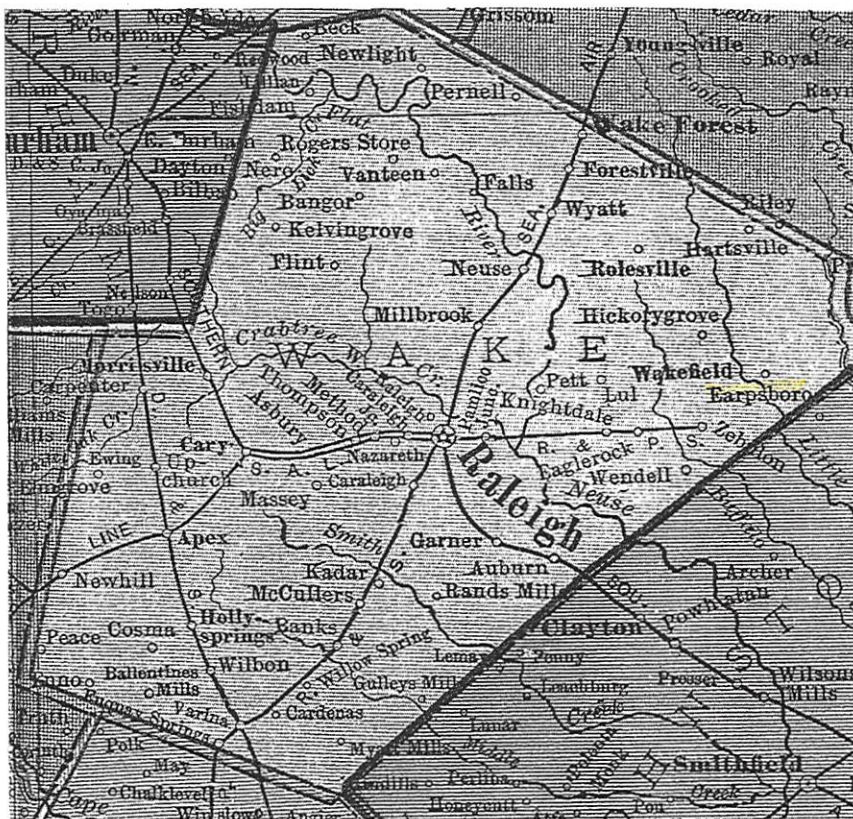
△ RAILROADS (NOTE - THE
 LINES ARE FOR
 RAILROADS, NOT ROADS)
 - WAKE CO., NC

- D & S RAILROAD
- R & S RAILROAD
- S.A.L.

SOUTHERN
 R & P.S.

LESSER KNOWN WAKE
 CO., NC SITES: (N+5)

- △△ BECK LILLIAN
- △△ PERNELL ROGERS STORE
- △△△ VANTEEN BANGOR WYATT
- △△△ KELVINGROVE FLINT HARTSVILLE
- △△△ HICKORY GROVE PETT LUL
- △△△ EARPSBORO (JC) EAGLE ROCK
 ↳ ACTUALLY IN JOHNSTON CO
- △△△ THOMPSON EWING
- △△△ MASSEY CARALEIGH
- △△△ KADAR MCCULLENS
- △△△ PEACE COSMA
- △△△ WILBON END
- △△ CARDENAS GULLEYS
 MILL



1907 Wake County post offices shown on North Carolina map, published by Rand, McNally & Co., issued by N.C. State Board of Agriculture. Map from Elizabeth Reid Murray Collection.

NOTE THAT SWIFT CREEK IS MISLABELED
 SMITH CREEK - RPU

NOTE THAT CARALEIGH IS LISTED
 TWICE - THE ONE WEST OF RALEIGH
 SEEMS TO BE CARALEIGH JUNCTION
 - MAYBE NOT A P.O. BUT WHERE
 R & S RAILROAD INTERSECTED
 S.A.L. RAILROAD - RPU

CC TO WAKE CO
 MILL FILES
 TO STREAM FILES:
 △ BIG LICK

PEACE COMMUNITY - WAKE CO., NC

FROM BOOK: WAKE CAPITAL COUNTY OF N.C. - VOL II - RECONSTRUCTION
 TO 1920 - K. TODD JOHNSON & ELIZABETH REID MURRAY - RPU 4 SEP 2011
 2008 - PG 659

CROSSFILED

MAP FILES FOR COUNTIES

- △ OF WAKE, DURHAM,
- △ DURHAM, GRANVILLE,
- △ FRANKLIN, HARNETT,
- △ JOHNSTON

△ WAKE CO., NC - POST OFFICES

WAKE CO., NC TOWNSHIPS:

- △ WHITE OAK.
- △ SWIFT CREEK
- △ BARTONS CREEK

△ RAILROADS (NOTE - THE
 LINES ARE FOR
 RAILROADS, NOT ROADS)
 - WAKE CO., NC

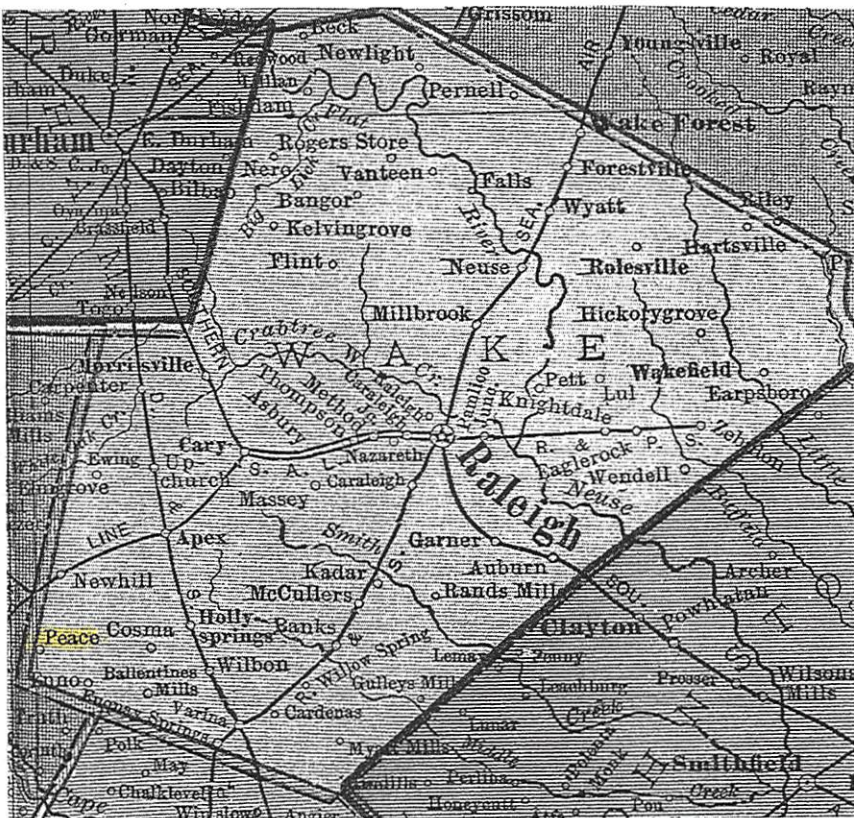
- D & S RAILROAD
- R & S RAILROAD
- S.A.L.

SOUTHERN
 R & P.S.

LESSER KNOWN WAKE
 CO., NC SITES: (N+S)

- △ BECK LILLIAN
- △ PERNELL ROGERS STORE
- △ VANTEEN BANGOR WYATT
- △ KELVINGROVE FLINT HARTSVILLE
- △ HICKORY GROVE PETT LUL
- △ EARPSBORD (JC) EAGLE ROCK
- △ THOMPSON LEWING
- △ MASSEY CARALEIGH
- △ KADAR MCCULLERS
- △ PEACE COSMA
- △ WILSON END
- △ CARDENAS GULLEYS MILL

NOTE THAT SWIFT CREEK IS MISLABELED
 SMITH CREEK - RPU
 NOTE THAT CARALEIGH IS LISTED
 TWICE - THE ONE WEST OF RALEIGH
 SEEMS TO BE CARALEIGH JUNCTION
 - MAYBE NOT A P.O. BUT WHERE
 R & S RAILROAD INTERSECTED
 S.A.L. RAILROAD - RPU



1907 Wake County post offices shown on North Carolina map, published by Rand, McNally & Co., issued by N.C. State Board of Agriculture. Map from Elizabeth Reid Murray Collection.

CC TO WAKE CO
 MILL FILES
 TO STREAM FILES:
 △ BIG LICK

FROM BOOK: WAKE CAPITAL COUNTY OF N.C. - VOL II - RECONSTRUCTION TO 1920 - K. TODD JOHNSON & ELIZABETH REID MURRAY - RPU 4 SEP 2011
2008 - PG 659

CROSSFILED

MAP FILES FOR COUNTIES

- △ OF WAKE, CHATHAM,
- △ DURHAM, GRANVILLE,
- △ FRANKLIN, HARNETT,
- △ JOHNSTON

△ WAKE CO, NC - POST OFFICES

WAKE CO. NC TOWNSHIPS:

- △ WHITE OAK.
- △ SWIFT CREEK
- △ BARTONS CREEK

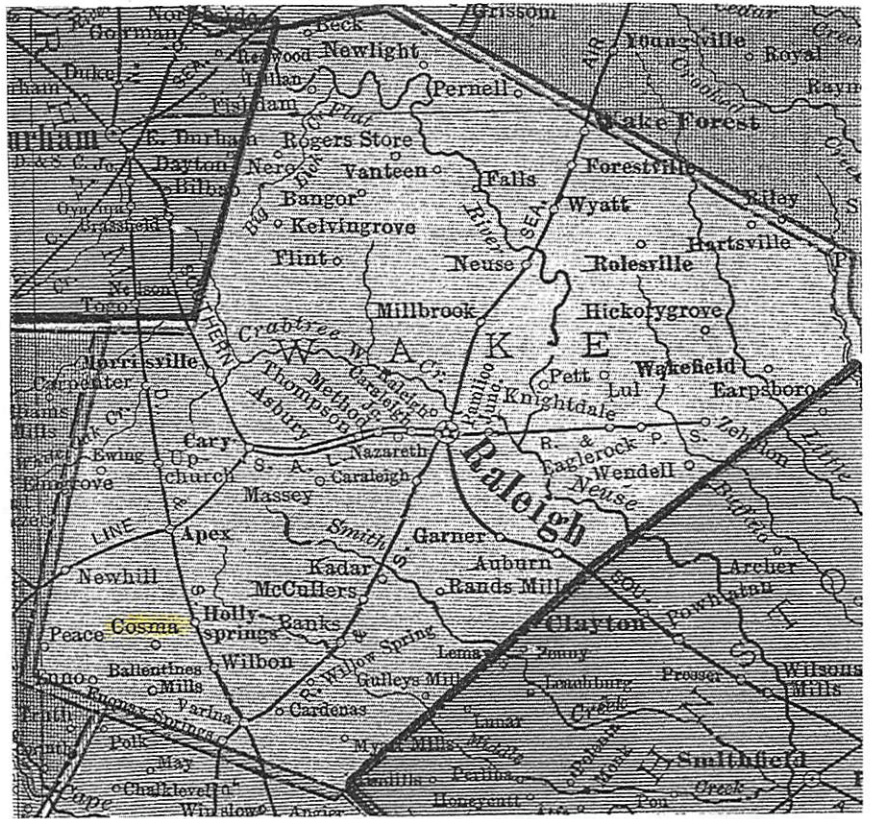
△ RAILROADS (NOTE - THE LINES ARE FOR RAILROADS, NOT ROADS)
- WAKE CO. NC

- D & S RAILROAD
- R & S RAILROAD
- S.A.L.

SOUTHERN
R & P.S.

LESSER KNOWN WAKE
CO., NC SITES: (N+S)

- △ BECK LEBLAN
- △ PERNELL ROGERS STORE
- △ VANTEEN BANGOR WYATT
- △ KELVINGROVE FLINT HARTSVILLE
- △ HICKORY GROVE PETT LUL
- △ EARPSBORD (JC) EAGLE ROCK
- △ THOMPSON EWING
- △ MASSEY CARALEIGH
- △ KADAR McCULLERS
- △ PEACE **COSMA**
- △ WILSON END
- △ CARDENAS GULLEYS MILL



1907 Wake County post offices shown on North Carolina map, published by Rand, McNally & Co., issued by N.C. State Board of Agriculture. Map from Elizabeth Reid Murray Collection.

NOTE THAT SWIFT CREEK IS MISLABELED
SMITH CREEK - RPU

NOTE THAT CARALEIGH IS LISTED
TWICE - THE ONE WEST OF RALEIGH
SEEMS TO BE CARALEIGH JUNCTION
- MAYBE NOT A P.O. BUT WIRE
R & S RAILROAD INTERSECTED
S.A.L. RAILROAD - RPU

- PERMITO JUNCTION
- UPCHURCH
- RANDS MILL
- BANKS
- GULLEYS MILL
- BALLENTINE MILLS
- CC TO WAKE CO
MILL FILES
TO STREAM FILES:
△ BIG LICK

GULLEYS MILL COMMUNITY - WAKE CO, NC

FROM BOOK: WAKE CAPITAL COUNTY OF N.C. - VOL II - RECONSTRUCTION
 TO 1920 - K. TODD JOHNSON & ELIZABETH REID MURRAY - RPU 4 SEP 2011
 2008 - PG 659

CROSSFILED

MAP FILES FOR COUNTIES

- △ OF WAKE, CHATHAM,
- △ DURHAM, GRANVILLE,
- △ FRANKLIN, HARNETT,
- △ JOHNSTON

△ WAKE CO, NC - POST OFFICES

WAKE CO, NC TOWNSHIPS:

- △ WHITE OAK.
- △ SWIFT CREEK
- △ BARTONS CREEK

△ RAILROADS (NOTE - THE
 LINES ARE FOR
 RAILROADS, NOT ROADS)
 - WAKE CO. NC

- D & S RAILROAD
- R & S RAILROAD
- S.A.L.

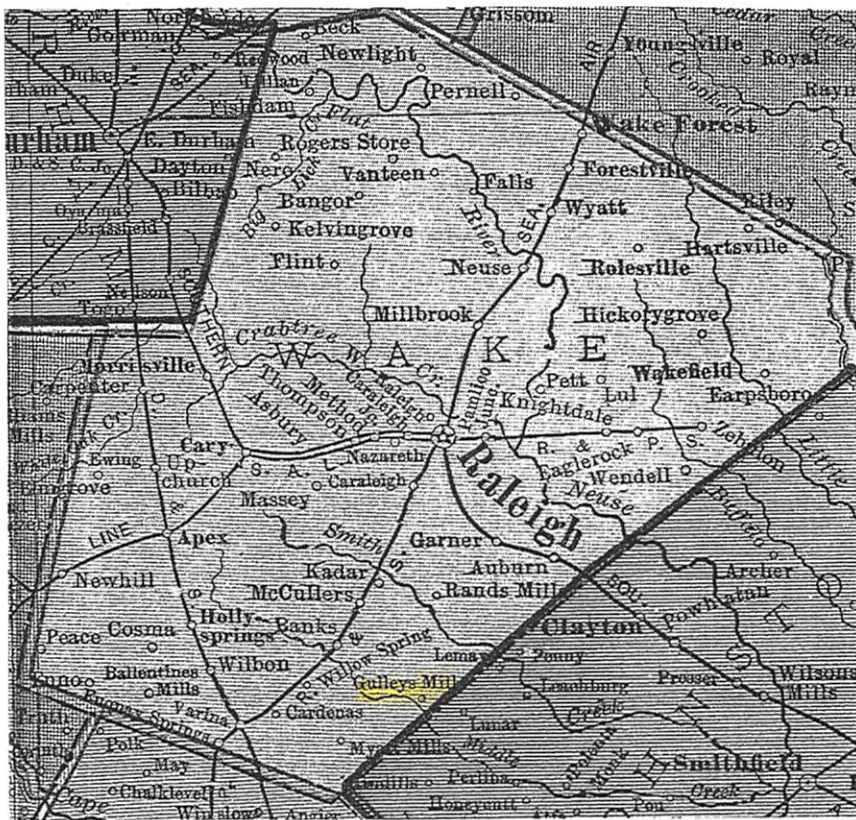
SOUTHERN
 R & P.S.

LESSER KNOWN WAKE
 CO., NC SITES: (N+S)

- △ BECK LILLIAN
- △ PERNELL ROGERS STORE
- △ VANTEEN BANGOR WYATT
- △ KELVINGROVE FLINT HARTSVILLE
- △ HICKORY GROVE PETT LUL
- △ EARPSBORD (JD) EAGLE ROCK
- △ THOMPSON LEWING UP CHURCH
- △ MASSEY CARALEIGH RANDS MILL
- △ KADAR MCCULLENS BANKS
- △ PEACE COSMA **GULLEYS MILL**
- △ WILSON END
- △ CARDENAS **GULLEYS MILL**

NOTE THAT SWIFT CREEK IS MISLABELED
 SMITH CREEK - RPU
 NOTE THAT CARALEIGH IS LISTEN
 TWICE - THE ONE WEST OF RALEIGH
 SEEMS TO BE CARALEIGH JUNCTION
 - MAYBE NOT A P.O. BUT WHERE
 R & S RAILROAD INTERSECTED
 S.A.L. RAILROAD - RPU

CL TO WAKE CO
 MILL FILES
 TO STREAM FILES:
 △ BIG LICK



1907 Wake County post offices shown on North Carolina map, published by Rand, McNally & Co., issued by N.C. State Board of Agriculture. Map from Elizabeth Reid Murray Collection.

CARDENAS COMMUNITY - WAKE CO, NC

FROM BOOK: WAKE CAPITAL COUNTY OF N.C. - VOL II - RECONSTRUCTION TO 1920 - K. TODD JOHNSON & ELIZABETH REID MURRAY - RPU 4 SEP 2011 2008 - PG 659

CROSSFILED

- MAP FILES FOR COUNTIES
- AA OF WAKE, CHATHAM,
- AA DURHAM, GRANVILLE,
- AA FRANKLIN, HARNETT,
- A JOHNSTON

WAKE CO, NC - POST OFFICES

WAKE CO, NC TOWNSHIPS:

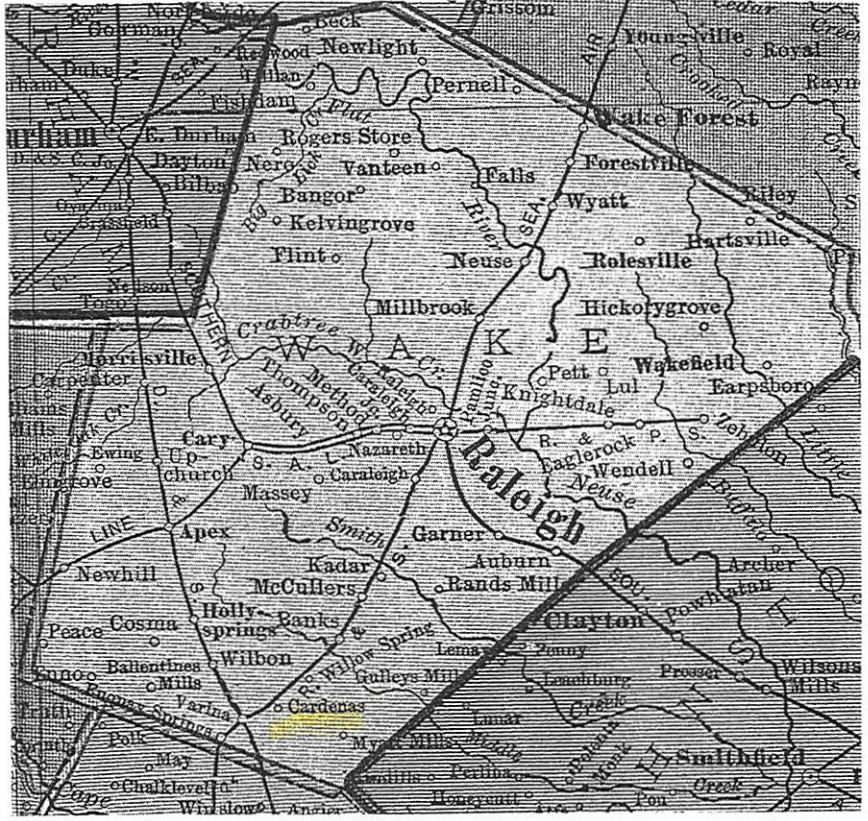
- A WHITE OAK.
- A SWIFT CREEK
- A BARTONS CREEK

RAILROADS (NOTE - THE LINES ARE FOR RAILROADS, NOT ROADS) - WAKE CO. NC

- D & S RAILROAD
- R & S RAILROAD
- S.A.L.
- SOUTHERN R & P.S.

LESSER KNOWN WAKE CO., NC SITES: (N+S)

- AA BECK LILLIAN
- AA PERNELL ROGERS STORE
- AAA VANTEEN BANGOR WYATT
- AAA KELVINGROVE FLINT HARTSVILLE
- AAA HICKORY GROVE PETT LUL
- AAA EARPSBORD (JC) EAGLE ROCK
- AAA THOMPSON EWING UPCHURCH
- AAA MASSEY CARALEIGH RANDS MILL
- AAA KADAR MCCULLERS BANKS
- AAA PEACE COSMA GULLEYS MILL
- AAA WILBON END
- AA **CARDENAS** GULLEYS MILL



1907 Wake County post offices shown on North Carolina map, published by Rand, McNally & Co., issued by N.C. State Board of Agriculture. Map from Elizabeth Reid Murray Collection.

NOTE THAT SWIFT CREEK IS MISLABELED SMITH CREEK - RPU

NOTE THAT CARALEIGH IS LISTED TWICE - THE ONE WEST OF RALEIGH SEEMS TO BE CARALEIGH JUNCTION - MAYBE NOT A P.O. BUT WHERE R & S RAILROAD INTERSECTED S.A.L. RAILROAD - RPU

CC TO WAKE CO MILL FILES TO STREAM FILES:
A BIG LICK

BALLENTINE MILLS COMMUNITY - WAKE CO., NC

FROM BOOK: WAKE CAPITAL COUNTY OF N.C. - VOL II - RECONSTRUCTION
 TO 1920 - K. TODD JOHNSON & ELIZABETH REID MURRAY - RPU 4 SEP 2011
 2008 - PG 659

CROSSFILED

MAP FILES FOR COUNTIES

- △ OF WAKE, DURHAM,
- △ DURHAM, GRANVILLE,
- △ FRANKLIN, HARNETT,
- △ JOHNSTON

△ WAKE CO., NC - POST OFFICES

WAKE CO., NC TOWNSHIPS:

- △ WHITE OAK.
- △ SWIFT CREEK
- △ BARTONS CREEK

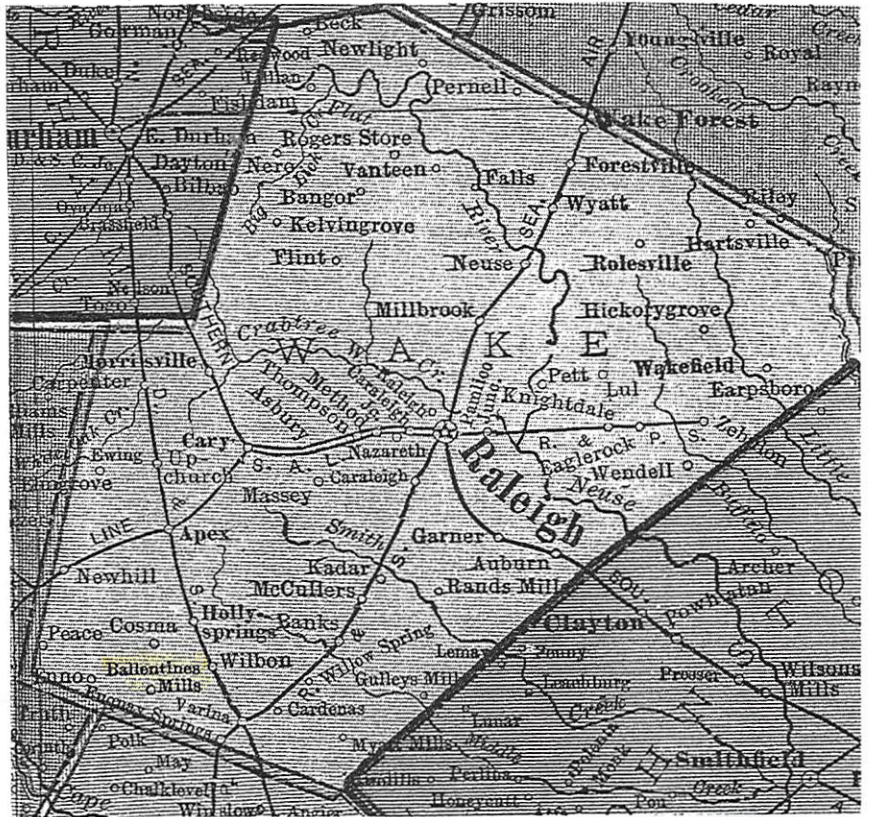
△ RAILROADS (NOTE - THE
 LINES ARE FOR
 RAILROADS, NOT ROADS)
 - WAKE CO., NC

- D & S RAILROAD
- R & S RAILROAD
- S.A.L.

SOUTHERN
 R & P.S.

LESSER KNOWN WAKE
 CO., NC SITES: (N+S)

- △ BECK LILLIAN
- △ PERNELL ROGERS STORE
- △ VANTEEN BANGOR WYATT
- △ KELVINGROVE FLINT HARTSVILLE
- △ HICKORY GROVE PETT LUL
- △ EARPSBORD (32) EAGLE ROCK
- △ THOMPSON EWING
- △ MASSEY CARALEIGH
- △ KADAR MCCULLENS
- △ PEACE COSMA
- △ WILBON END
- △ CARDENAS GULLEYS MILL



1907 Wake County post offices shown on North Carolina map, published by Rand, McNally & Co., issued by N.C. State Board of Agriculture. Map from Elizabeth Reid Murray Collection.

NOTE THAT SWIFT CREEK IS MISLABELED
 SMITH CREEK - RPU
 NOTE THAT CARALEIGH IS LISTED
 TWICE - THE ONE WEST OF RALEIGH
 SEEMS TO BE CARALEIGH JUNCTION
 - MAYBE NOT A P.O. BUT WHERE
 R & S RAILROAD INTERSECTED
 S.A.L. RAILROAD - RPU

CL TO WAKE CO
 MILL FILES
 TO STREAM FILES:
 △ BIG LICK

BALLENTINE MILLS

PAMLICO JUNCTION COMMUNITY - WAKE CO., NC

FROM BOOK: WAKE CAPITAL COUNTY OF N.C. - VOL II - RECONSTRUCTION
 TO 1920 - K. TODD JOHNSON & ELIZABETH REID MURRAY - RPU 4 SEP 2011
 2008 - PG 659

CROSSFILED

MAP FILES FOR COUNTIES

- AA OF WAKE, CHATHAM,
- AA DURIHAM, GRANVILLE,
- AA FRANKLIN, HARNETT,
- A JOHNSTON

△ WAKE CO., NC - POST OFFICES

WAKE CO., NC TOWNSHIPS:

- △ WHITE OAK.
- △ SWIFT CREEK
- △ BARTONS CREEK

△ RAILROADS (NOTE - THE
 LINES ARE FOR
 RAILROADS, NOT ROADS)
 - WAKE CO. NC

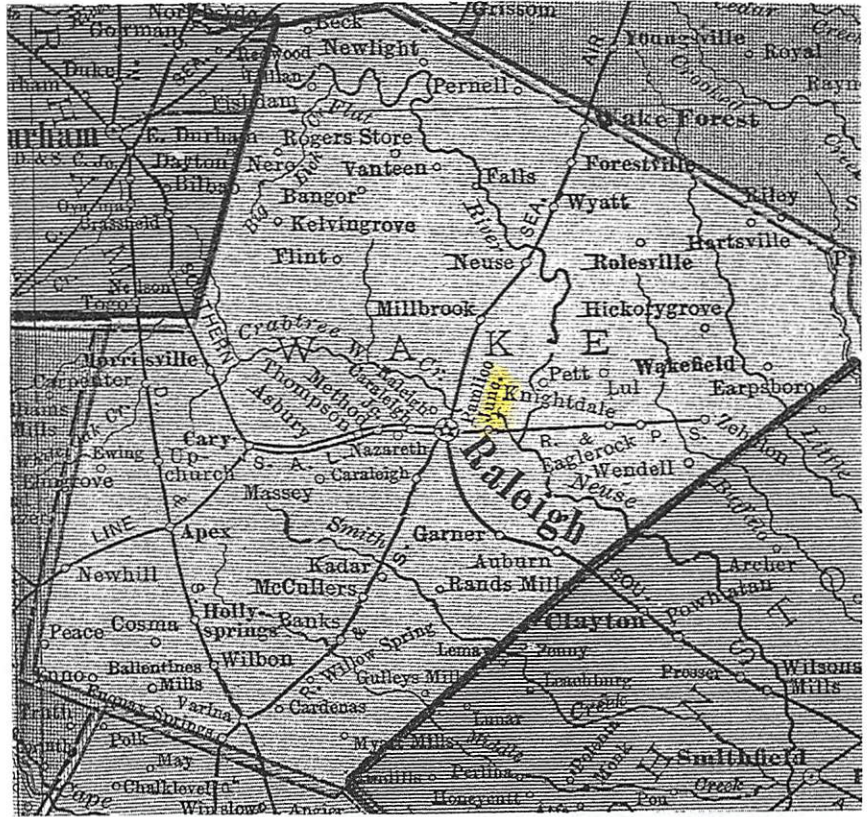
- D & S RAILROAD
- R & S RAILROAD
- S.A.L.

SOUTHERN
 R & P.S.

LESSER KNOWN WAKE
 CO., NC SITES: (N+S)

- AA BECK LILLIAN
- AA PERNELL ROGERS STORE
- AAA VANTEEN BANGOR WYATT
- AAA KELVINGROVE FLINT HARTSVILLE
- AAA HICKORY GROVE PETT LUL
- AAA EARPSBORD (JC) EAGLE ROCK
- AAA THOMPSON EWING
- AAA MASSEY CARALEIGH
- AAA KADAR MCCULLERS
- AAA PEACE COSMA
- AAA WILBON END
- AA CARDENAS GULLEYS MILL

NOTE THAT SWIFT CREEK IS MISLABELED
 SMITH CREEK - RPU
 NOTE THAT CARALEIGH IS LISTED
 TWICE - THE ONE WEST OF RALEIGH
 SEEMS TO BE CARALEIGH JUNCTION
 - MAYBE NOT A P.O. BUT WILL BE
 R & S RAILROAD INTERSECTED
 S.A.L. RAILROAD - RPU



1907 Wake County post offices shown on North Carolina map, published by Rand, McNally & Co., issued by N.C. State Board of Agriculture. Map from Elizabeth Reid Murray Collection.

- PAMLICO JUNCTION
- UPCHURCH
- RANDS MILL
- DANIKS
- GULLEYS MILL
- BALLENTINE MILLS

CC TO WAKE CO
 MILL FILES
 TO STREAM FILES:
 △ BIG LICK

EAGLE ROCK COMMUNITY - WAKE CO., NC

FROM BOOK: WAKE CAPITAL COUNTY OF N.C. - VOL II - RECONSTRUCTION TO 1920 - K. TODD JOHNSON & ELIZABETH REID MURRAY - RPU 4 SEP 2011
2008 - PG 659

CROSSFILED

MAP FILES FOR COUNTIES

- △ OF WAKE, CHATHAM,
- △ DURHAM, GRANVILLE,
- △ FRANKLIN, HARNETT,
- △ JOHNSTON

△ WAKE CO., NC - POST OFFICES

WAKE CO., NC TOWNSHIPS:

- △ WHITE OAK.
- △ SWIFT CREEK
- △ BARTONS CREEK

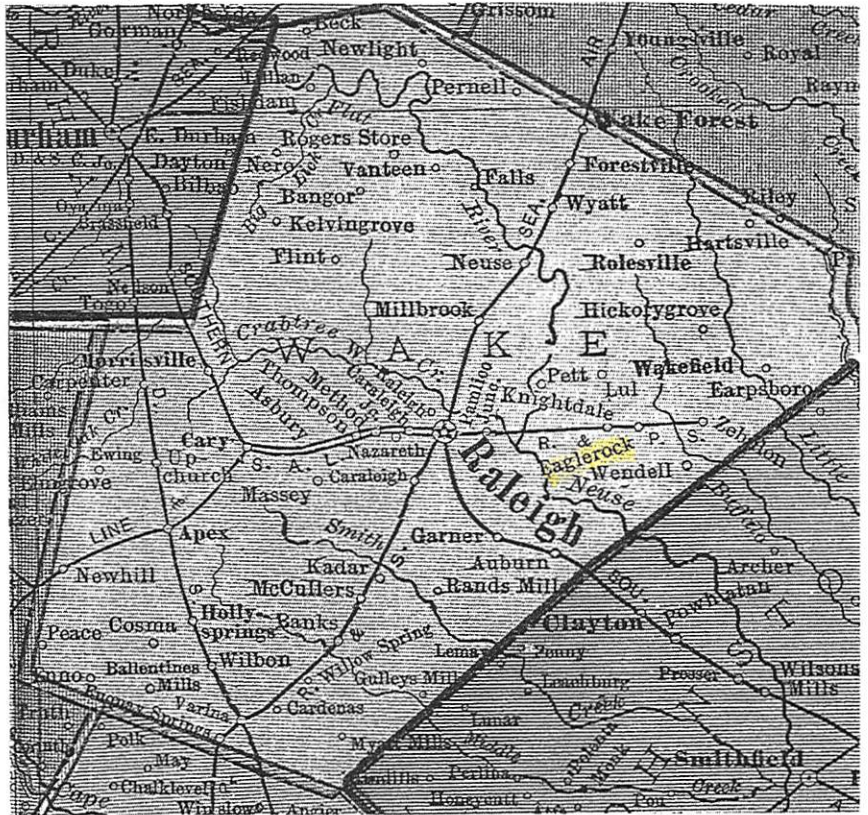
△ RAILROADS (NOTE - THE LINES ARE FOR RAILROADS, NOT ROADS) - WAKE CO. NC

- D & S RAILROAD
- R & S RAILROAD
- S.A.L.

SOUTHERN R & P.S.

LESSER KNOWN WAKE CO., NC SITES: (N+S)

- △ BECK LILLIAN
- △ PERNELL ROGERS STORE
- △ VANTEEN BANGOR WYATT
- △ KELVINGROVE FLINT HARTSVILLE
- △ HICKORY GROVE PETT LUL
- △ EARPSBORD (JC) **EAGLE ROCK**
- △ THOMPSON EWING
- △ MASSEY CARALEIGH
- △ KADAR McCULLENS
- △ PEACE COSMA
- △ WILBON END
- △ CARDENAS GULLEYS MILL



1907 Wake County post offices shown on North Carolina map, published by Rand, McNally & Co., issued by N.C. State Board of Agriculture. Map from Elizabeth Reid Murray Collection.

NOTE THAT SWIFT CREEK IS MISLABELED SMITH CREEK - RPU

NOTE THAT CARALEIGH IS LISTEN TWICE - THE ONE WEST OF RALEIGH SEEMS TO BE CARALEIGH JUNCTION - MAYBE NOT A P.O. BUT WHERE R & S RAILROAD INTERSECTED S.A.L. RAILROAD - RPU

CC TO WAKE CO MILL FILES TO STREAM FILES:
△ BIG LICK

- PARNWICKO JUNCTION
- UP CHURCH
- RANDS MILL
- BANKS
- GULLEYS MILL
- BALLENTINE MILLS

THOMPSON COMMUNITY - WAKE CO., NC

FROM BOOK: WAKE CAPITAL COUNTY OF N.C. - VOL II - RECONSTRUCTION TO 1920 - K. TODD JOHNSON & ELIZABETH REID MURRAY - RPU 4 SEP 2011 2008 - PG 659

CROSSFILED

MAP FILES FOR COUNTIES

- △ OF WAKE, CHATHAM,
- △ DURHAM, GRANVILLE,
- △ FRANKLIN, HARNETT,
- △ JOHNSTON

△ WAKE CO., NC - POST OFFICES

WAKE CO., NC TOWNSHIPS:

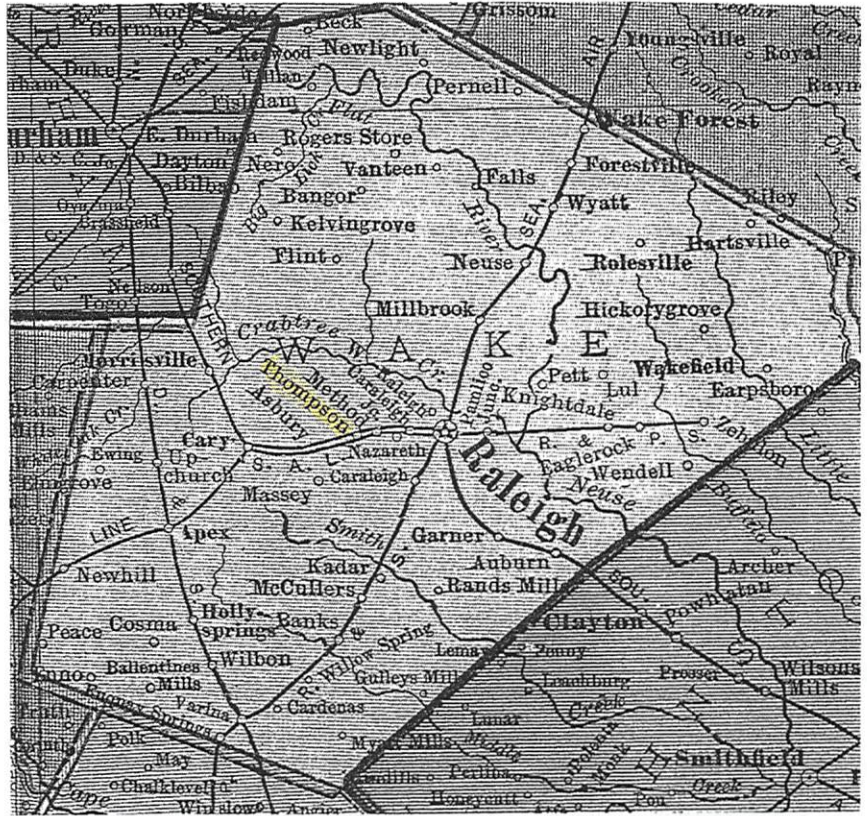
- △ WHITE OAK.
- △ SWIFT CREEK
- △ BARTONS CREEK

△ RAILROADS (NOTE - THE LINES ARE FOR RAILROADS, NOT ROADS) - WAKE CO. NC

- D & S RAILROAD
- R & S RAILROAD
- S.A.L.
- SOUTHERN R & P.S.

LESSER KNOWN WAKE CO., NC SITES: (N+S)

- △ BECK LILLIAN
- △ PERNELL ROGERS STORE
- △ VANTEEN BANGOR WYATT
- △ KELVINGROVE FLINT HARTSVILLE
- △ HICKORY GROVE PETT LUL
- △ EARPSBORD (JC) EAGLE ROCK
- △ THOMPSON EWING
- △ MASSEY CARALEIGH
- △ KADAR McCULLERS
- △ PEACE COSMA
- △ WILSON END
- △ CARDENAS GULLEYS MILL



1907 Wake County post offices shown on North Carolina map, published by Rand, McNally & Co., issued by N.C. State Board of Agriculture. Map from Elizabeth Reid Murray Collection.

Note that SWIFT CREEK IS MISLABELED SMITH CREEK - RPU

Note that CARALEIGH IS LISTEN TWICE - THE ONE WEST OF RALEIGH SEEMS TO BE CARALEIGH JUNCTION - MAYBE NOT A P.O. BUT W/ EAT R & S RAILROAD INTERSECTED S.A.L. RAILROAD - RPU

- △ PARNWICO JUNCTION
- △ UP CHURCH
- △ RANDES MILL
- △ DANICS
- △ GULLEYS MILL
- △ BALLENTINE MILLS
- △ TO WAKE CO MILL FILES
- △ TO STREAM FILES:
- △ BIG LICK

EWING COMMUNITY - WAKE CO, NC

FROM BOOK: WAKE CAPITAL COUNTY OF N.C. - VOL II - RECONSTRUCTION TO 1920 - K. TODD JOHNSON & ELIZABETH REID MURRAY - RPU 4 SEP 2011 2008 - PG 659

CROSS FILED

MAP FILES FOR COUNTIES

- △ OF WAKE, CHATHAM,
- △ DURHAM, GRANVILLE,
- △ FRANKLIN, HARNETT,
- △ JOHNSTON

△ WAKE CO, NC - POST OFFICES

WAKE CO, NC TOWNSHIPS:

- △ WHITE OAK.
- △ SWIFT CREEK
- △ BARTONS CREEK

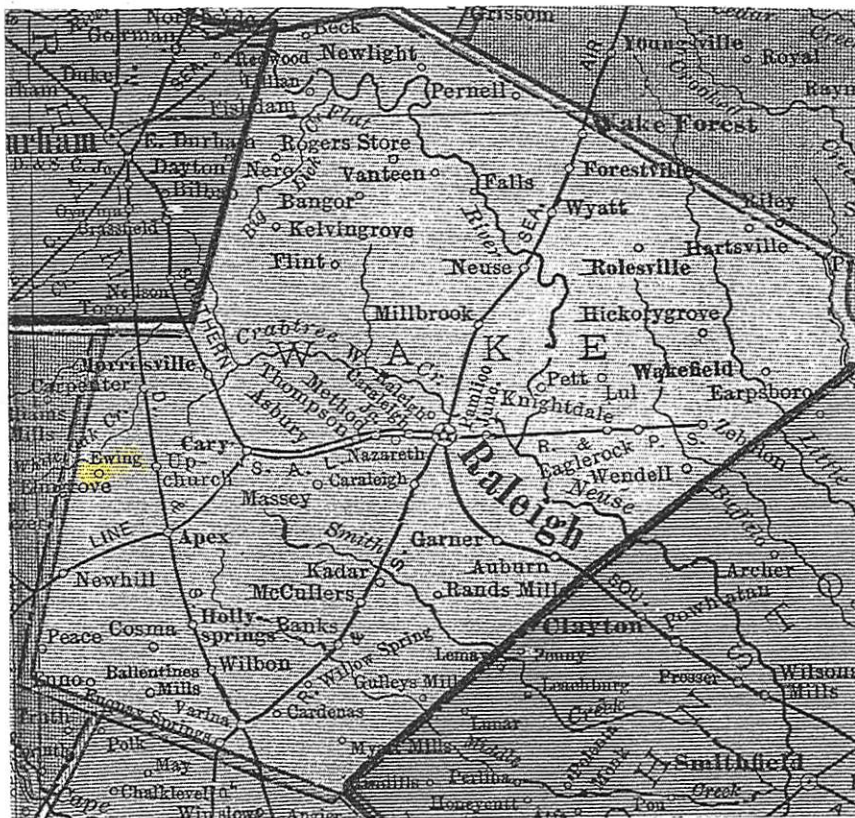
△ RAILROADS (NOTE - THE LINES MAKE FOR RAILROADS, NOT ROADS) - WAKE CO. NC

- D & S RAILROAD
- R & S RAILROAD
- S.A.L.

SOUTHERN R & P.S.

LESSER KNOWN WAKE CO., NC SITES: (N+S)

- △ BECK LILLIAN
- △ PERNELL ROGERS STORE
- △ VANTEEN BANGOR WYATT
- △ KELVINGROVE FLINT HARTSVILLE
- △ HICKORY GROVE PETT LUL
- △ EARPSBORD (30) EAGLE ROCK
- △ THOMPSON **EWING**
- △ MASSEY CARALEIGH
- △ KADAR MCCULLERS
- △ PEACE COSMA
- △ WILBON END
- △ CARDENAS GULLEYS MILL



1907 Wake County post offices shown on North Carolina map, published by Rand, McNally & Co., issued by N.C. State Board of Agriculture. Map from Elizabeth Reid Murray Collection.

NOTE THAT SWIFT CREEK IS MISLABELED SMITH CREEK - RPU
 NOTE THAT CARALEIGH IS LISTEN TWICE - THE ONE WEST OF RALEIGH SEEMS TO BE CARALEIGH JUNCTION - MAYBE NOT A P.O. BUT WHERE R & S RAILROAD INTERSECTED S.A.L. RAILROAD - RPU

- PARNICO JUNCTION
- UPCHURCH
- RANDS MILL
- BANICKS
- GULLEYS MILL
- BALLENTINE MILLS

CC TO WAKE CO MILL FILES TO STREAM FILES:
 △ BIG LICK

UPCHURCH COMMUNITY - WAKE CO., NC

FROM BOOK: WAKE CAPITAL COUNTY OF N.C. - VOL II - RECONSTRUCTION TO 1920 - K. TODD JOHNSON & ELIZABETH REID MURRAY - RPU 4 SEP 2011 2008 - PG 659

CROSSFILED

MAP FILES FOR COUNTIES

- △ OF WAKE, CHATHAM,
- △ DURHAM, GRANVILLE,
- △ FRANKLIN, HARNETT,
- △ JOHNSTON

△ WAKE CO., NC - POST OFFICES

WAKE CO., NC TOWNSHIPS:

- △ WHITE OAK.
- △ SWIFT CREEK
- △ BARTONS CREEK

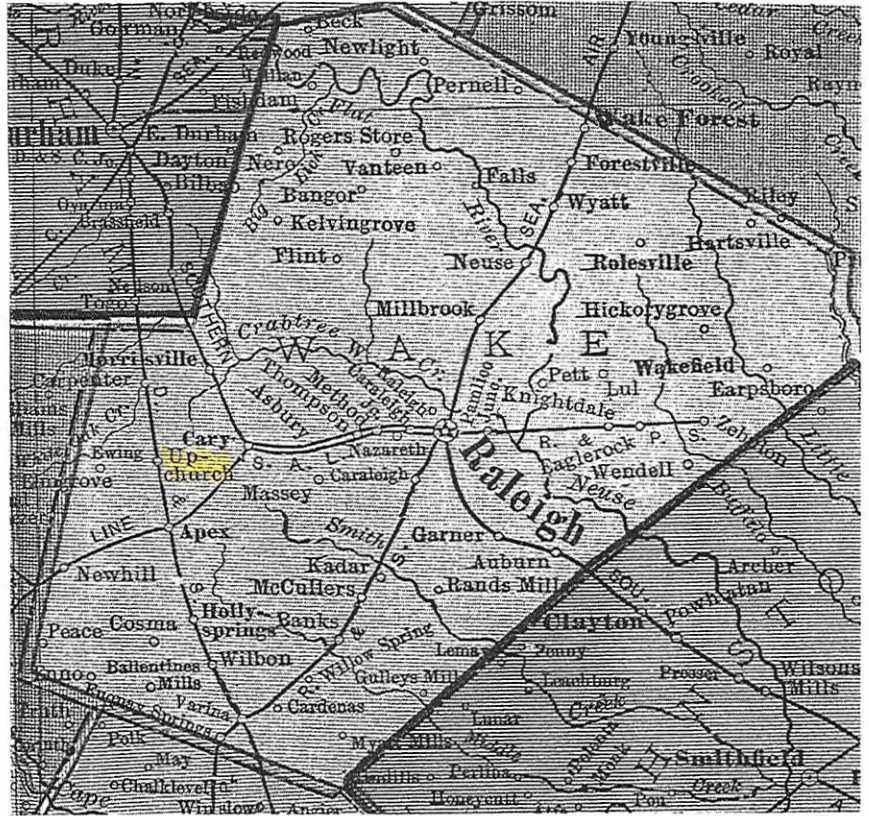
△ RAILROADS (NOTE - THE LINES ARE FOR RAILROADS, NOT ROADS) - WAKE CO. NC

- D & S RAILROAD
- R & S RAILROAD
- S.A.L.

SOUTHERN R & P.S.

LESSER KNOWN WAKE CO., NC SITES: (N+S)

- △ BECK LILLIAN
- △ PERNELL ROGERS STORE
- △ VANTEEN BANGOR WYATT
- △ KELVINGROVE FLINT HARTSVILLE
- △ HICKORY GROVE PETT LUL
- △ EARPSBORD (JC) EAGLE ROCK
- △ THOMPSON EWING
- △ MASSEY CARALEIGH
- △ KADAR McCULLENS
- △ PEACE COSMA
- △ WILBON END
- △ CARDENAS GULLEYS MILL



1907 Wake County post offices shown on North Carolina map, published by Rand, McNally & Co., issued by N.C. State Board of Agriculture. Map from Elizabeth Reid Murray Collection.

NOTE THAT SWIFT CREEK IS MISLABELED SMITH CREEK - RPU

NOTE THAT CARALEIGH IS LISTEN TWICE - THE ONE WEST OF RALEIGH SEEMS TO BE CARALEIGH JUNCTION - MAYBE NOT A P.O. BUT WHERE R & S RAILROAD INTERSECTED S.A.L. RAILROAD - RPU

CC TO WAKE CO MILL FILES TO STREAM FILES:
 △ BIG LICK

UPCHURCH

- RANDS MILL
- BANKS
- GULLEYS MILL
- BALLENTINE MILLS

MASSEY COMMUNITY - WAKE CO., NC

FROM BOOK: WAKE CAPITAL COUNTY OF N.C. - VOL II - RECONSTRUCTION TO 1920 - K. TODD JOHNSON & ELIZABETH REID MURRAY - RPU 4 SEP 2011 2008 - PG 659

CROSSFILED

MAP FILES FOR COUNTIES
 Δ OF WAKE, CHATHAM,
 Δ DURHAM, GRANVILLE,
 Δ FRANKLIN, HARNETT,
 Δ JOHNSTON

Δ WAKE CO., NC - POST OFFICES

WAKE CO., NC TOWNSHIPS:

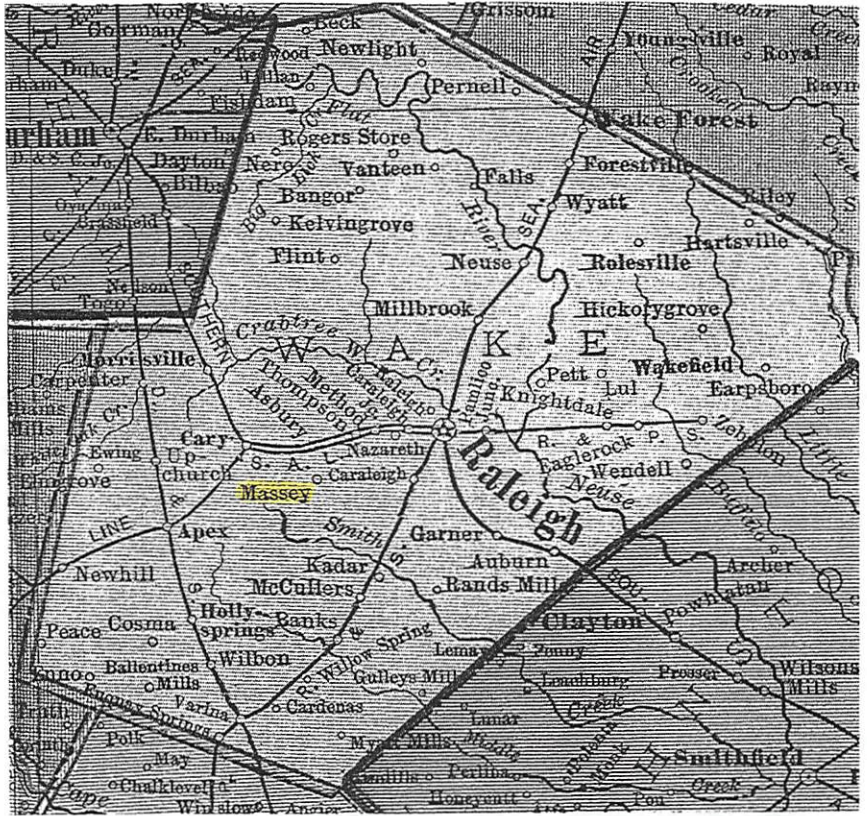
- Δ WHITE OAK.
- Δ SWIFT CREEK
- Δ BARTONS CREEK

Δ RAILROADS (NOTE - THE LINES ARE FOR RAILROADS, NOT ROADS) - WAKE CO. NC

- D & S RAILROAD
- R & S RAILROAD
- S. A. L.
- SOUTHERN R & P. S.

LESSER KNOWN WAKE CO., NC SITES: (N+S)

- ΔA BECK LILLIAN
- ΔA PERNELL ROGERS STORE
- ΔA VANTEEN BANGOR WYATT
- ΔA KELVINGROVE FLINT HARTSVILLE
- ΔA HICKORY GROVE PETT LUL
- ΔA EARPSBORD (JC) EAGLE ROCK
- ΔA THOMPSON EWING UPCHURCH
- ΔA MASSEY CARALEIGH RANDS MILL
- ΔA KADAR McCULLENS DANICS
- ΔA PEACE COSMA GULLEYS MILL
- ΔA WILBON END
- ΔA CARDENAS GULLEYS MILL



1907 Wake County post offices shown on North Carolina map, published by Rand, McNally & Co., issued by N.C. State Board of Agriculture. Map from Elizabeth Reid Murray Collection.

NOTE THAT SWIFT CREEK IS MISLABELED SMITH CREEK - RPU
 NOTE THAT CARALEIGH IS LISTED TWICE - THE ONE WEST OF RALEIGH SEEMS TO BE CARALEIGH JUNCTION - MAYBE NOT A P.O. BUT WHERE R & S RAILROAD INTERSECTED S. A. L. RAILROAD - RPU

CC TO WAKE CO MILL FILES TO STREAM FILES:
 Δ BIG LICK

RANDS MILL COMMUNITY - WAKE CO, NC

FROM BOOK: WAKE CAPITAL COUNTY OF N.C. - VOL II - RECONSTRUCTION TO 1920 - K. TODD JOHNSON & ELIZABETH REID MURRAY - RPU 4 SEP 2011
2008 - PG 659

CROSSFILED

MAP FILES FOR COUNTIES

- △ OF WAKE, CITRINUM,
- △ DURHAM, GRANVILLE,
- △ FRANKLIN, HARNETT,
- △ JOHNSTON

△ WAKE CO, NC - POST OFFICES

WAKE CO, NC TOWNSHIPS:

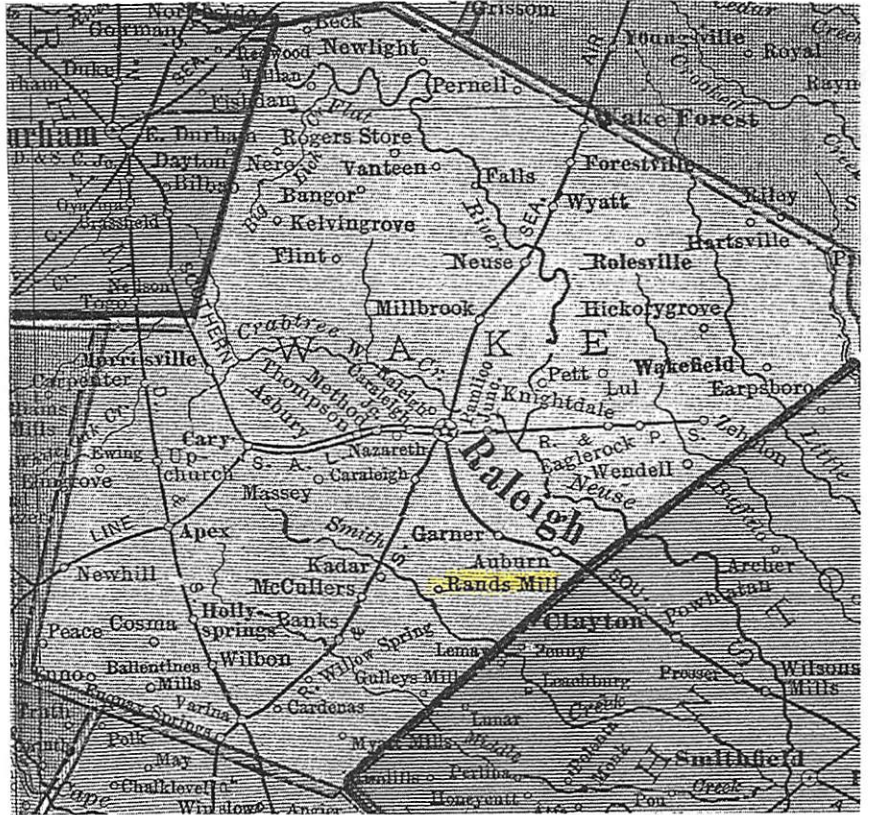
- △ WHITE OAK.
- △ SWIFT CREEK
- △ BARTONS CREEK

△ RAILROADS (NOTE - THE LINES ARE FOR RAILROADS, NOT ROADS) - WAKE CO, NC

- D & S RAILROAD
- R & S RAILROAD
- S.A.L.
- SOUTHERN R & P.S.

LESSER KNOWN WAKE CO., NC SITES: (N+S)

- △ BECK LILLIAN
- △ PERNELL ROGERS STORE
- △ VANTEEN BANGOR WYATT
- △ KELVINGROVE FLINT HARTSVILLE
- △ HICKORY GROVE PETT LUL
- △ EARPSBORD (JD) EAGLE ROCK
- △ THOMPSON EWING
- △ MASSEY CARALEIGH
- △ KADAR McCULLENS
- △ PEACE COSMA
- △ WILBON END
- △ CARDENAS GULLEYS MILL



1907 Wake County post offices shown on North Carolina map, published by Rand, McNally & Co., issued by N.C. State Board of Agriculture. Map from Elizabeth Reid Murray Collection.

NOTE THAT SWIFT CREEK IS MISLABELED SMITH CREEK - RPU

NOTE THAT CARALEIGH IS LISTEN TWICE - THE ONE WEST OF RALEIGH SEEMS TO BE CARALEIGH JUNCTION - MAYBE NOT A P.O. BUT WHERE R & S RAILROAD INTERSECTED S.A.L. RAILROAD - RPU

CL TO WAKE CO MILL FILES TO STREAM FILES:
△ BIG LICK

- PARNELL JUNCTION
- UP CHURCH
- RANDS MILL**
- DANIKS
- GULLEYS MILL
- BALLENTINE MILLS

KADAR COMMUNITY CO - WAKE CO, NC

FROM BOOK: WAKE CAPITAL COUNTY OF N.C. - VOL II - RECONSTRUCTION
 TO 1920 - K. TODD JOHNSON & ELIZABETH REID MURRAY - RPU 4 SEP 2011
 2008 - PG 659

CROSSFILED

MAP FILES FOR COUNTIES

- △ OF WAKE, CHATHAM,
- △ DURHAM, GRANVILLE,
- △ FRANKLIN, HARNETT,
- △ JOHNSTON

△ WAKE CO, NC - POST OFFICES

WAKE CO, NC TOWNSHIPS:

- △ WHITE OAK.
- △ SWIFT CREEK
- △ BARTONS CREEK

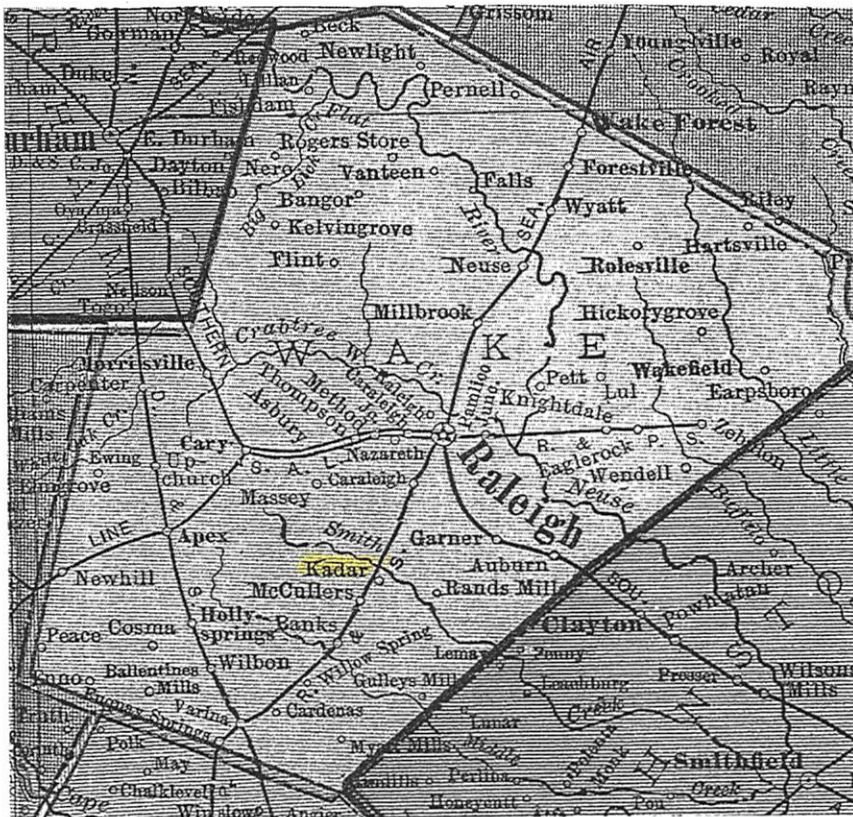
△ RAILROADS (NOTE - THE
 LINES ARE FOR
 RAILROADS, NOT ROADS)
 - WAKE CO. NC

- D & S RAILROAD
- R & S RAILROAD
- S.A.L.

SOUTHERN
 R & P.S.

LESSER KNOWN WAKE
 CO., NC SITES: (N+S)

- △ BECK LILLIAN
- △ PERNELL ROGERS STORE
- △ VANTEEN BANGOR WYATT
- △ KELVINGROVE FLINT HARTSVILLE
- △ HICKORY GROVE PETT LUL
- △ EARPSBORD (JC) EAGLE ROCK
- △ THOMPSON EWING
- △ MASSEY CARALEIGH
- △ **KADAR** McCULLERS
- △ PEACE COSMA
- △ WILBON END
- △ CARDENAS GULLEYS MILL



1907 Wake County post offices shown on North Carolina map, published by Rand, McNally & Co., issued by N.C. State Board of Agriculture. Map from Elizabeth Reid Murray Collection.

NOTE THAT SWIFT CREEK IS MISLABELED
 SMITH CREEK - RPU

NOTE THAT CARALEIGH IS LISTED
 TWICE - THE ONE WEST OF RALEIGH
 SEEMS TO BE CARALEIGH JUNCTION
 - MAYBE NOT A P.O. BUT WILL BE
 R & S RAILROAD INTERSECTED
 S.A.L. RAILROAD - RPU

CC TO △ WAKE CO
 MILL FILES

TO STREAM FILES:

△ BIG LICK

MCCOLLERS COMMUNITY- WAKE CO., NC

FROM BOOK: WAKE CAPITAL COUNTY OF N.C. - VOL II - RECONSTRUCTION
 TO 1920 - K. TODD JOHNSON & ELIZABETH REID MURRAY - RPU 4 SEP 2011
 2008 - PG 659

CROSSFILED

MAP FILES FOR COUNTIES

- △ OF WAKE, CHATHAM,
- △ DURHAM, GRANVILLE,
- △ FRANKLIN, HARNETT,
- △ JOHNSTON

△ WAKE CO., NC - POST OFFICES

WAKE CO., NC TOWNSHIPS:

- △ WHITE OAK.
- △ SWIFT CREEK
- △ BARTONS CREEK

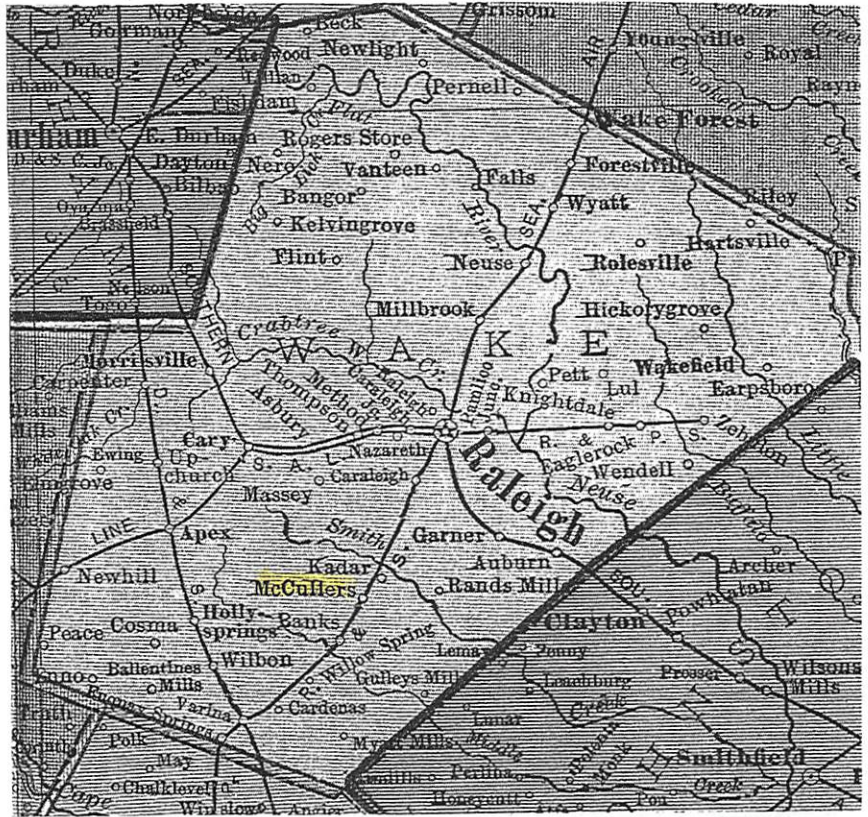
△ RAILROADS (NOTE - THE
 LINES ARE FOR
 RAILROADS, NOT ROADS)
 - WAKE CO., NC

- D & S RAILROAD
- R & S RAILROAD
- S.A.L.

SOUTHERN
 R & P.S.

LESSER KNOWN WAKE
 CO., NC SITES: (N+S)

- △ BECK LEBLAN
- △ PERNELL ROGERS STORE
- △ VANTEEN BANGOR WYATT
- △ KELVINGROVE FLINT HARTSVILLE
- △ HICKORY GROVE PETT LUL
- △ EARPSBORD (JC) EAGLE ROCK
- △ THOMPSON EWING
- △ MASSEY CARALEIGH
- △ KADAR **MCCOLLERS** DANICS
- △ PEACE COSMA GULLEYS MILL
- △ WILBON END
- △ CARDENAS GULLEYS MILL



1907 Wake County post offices shown on North Carolina map, published by Rand, McNally & Co., issued by N.C. State Board of Agriculture. Map from Elizabeth Reid Murray Collection.

NOTE THAT SWIFT CREEK IS MISLABELED
 SMITH CREEK - RPU

NOTE THAT CARALEIGH IS LISTED
 TWICE - THE ONE WEST OF RALEIGH
 SEEMS TO BE CARALEIGH JUNCTION
 - MAYBE NOT A P.O. BUT WHERE
 R & S RAILROAD INTERSECTED
 S.A.L. RAILROAD - RPU

CC TO WAKE CO
 MILL FILES

TO STREAM FILES:

△ BIG LICK

BANKS COMMUNITY - WAKE CO, NC

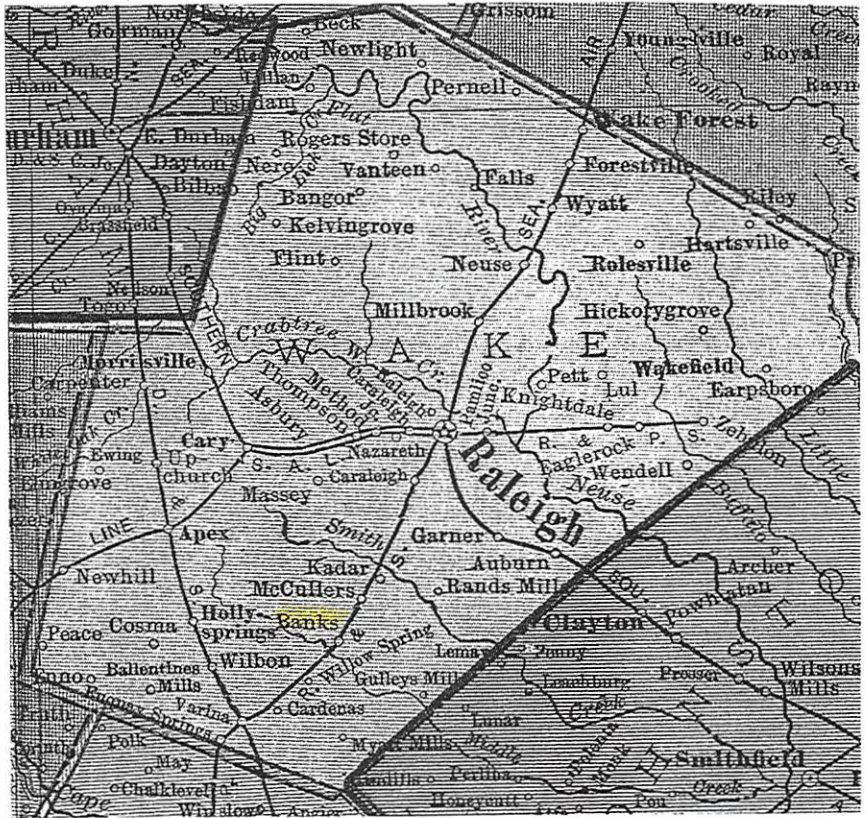
FROM BOOK: WAKE CAPITAL COUNTY OF N.C. - VOL II - RECONSTRUCTION
 TO 1920 - K. TODD JOHNSON & ELIZABETH REID MURRAY - RPU 4 SEP 2011
 2008 - PG 659

CROSSFILED

- MAP FILES FOR COUNTIES
 AA OF WAKE, DURHAM,
 AA DURHAM, GRANVILLE,
 AA FRANKLIN, HARNETT,
 A JOHNSTON
 A WAKE CO, NC - POST OFFICES

- WAKE CO, NC TOWNSHIPS:
 A WHITE OAK.
 A SWIFT CREEK
 A BARTONS CREEK

- A RAILROADS (NOTE - THE
 LINES ARE FOR
 RAILROADS, NOT ROADS)
 - WAKE CO. NC
 D & S RAILROAD
 R & S RAILROAD
 S.A.L.
 SOUTHERN
 R & P.S.



1907 Wake County post offices shown on North Carolina map, published by Rand, McNally & Co., issued by N.C. State Board of Agriculture. Map from Elizabeth Reid Murray Collection.

LESSER KNOWN WAKE
 CO., NC SITES: (N+S)

- AA BECK LEBLAN
- AA PERNELL ROGERS STORE
- AAA VANTEEN BANGOR WYATT
- AAA KELVINGROVE PLINT HARTSVILLE
- AAA HICKORY GROVE PETT LUL
- AAA EARPSBORD (JC) EAGLE ROCK
- AAA THOMPSON EWING
- AAA MASSEY CARALEIGH
- AAA KADAR MCCULLERS
- AAA PEACE COSMA
- AAA WILBON END
- AA CARDENAS GULLEYS MILL

NOTE THAT SWIFT CREEK IS MISLABELED
 SMITH CREEK - RPU
 NOTE THAT CARALEIGH IS LISTEN
 TWICE - THE ONE WEST OF RALEIGH
 SEEMS TO BE CARALEIGH JUNCTION
 - MAYBE NOT A P.O. BUT WIL EAT
 R & S RAILROAD INTERSECTED
 S.A.L. RAILROAD - RPU

CC TO WAKE CO
 MILL FILES
 TO STREAM FILES:
 A BIG LICK

- PARMILCO JUNCTION
- UPCHURCH
- RANDS MILL
- BANKS**
- GULLEYS MILL
- BALLENTINE MILLS