

EXTRACT OF ARTICLE IN THE CARY NEWS CARY, NC 21 MAY 1986 (see Profile of IDA FLORENCE YATES for copy) - RPH
30 NOV 2014

The article pertains to the historic PAGE-WALKER HOTEL in Cary, NC. Those mentioned in the article are marked with * in the family subline shown below

I ELI YATES

△ A. ALPHONZO CARLOS YATES 1821-1881

△ MD () MARY ANN MARCOM 1829-1889

* △ 1. IDA FLORENCE YATES b 1862

△ MD () JAMES HENRY BELL JORDAN, SR

* △ a. LULA HELEN JORDAN 1900-1998

* △ MD () JAMES POWELL BOURKE 1908-1996 "PETE"

* △ 2. HELEN YATES

△ MD () JAKE WALKER

* △ a. IRENE WALKER

MD () - - -

i → in

FROM FIND A GRAVE

Helen Jordan Bourke

Birth: Dec. 31, 1900
Death: Jun. 20, 1998

Family links:
Spouse:
James Powell Bourke (1908 - 1996)*

Burial:
Hillcrest Cemetery
Cary
Wake County
North Carolina, USA

Created by: BeeManTim
Record added: Dec 31, 2008
Find A Grave Memorial# 32533262



Cemetery Photo
Added by: Doug Melzer

A FAMILY TREE FROM ANCESTRY.COM - RPH 18 DEC 2014

Eatmans of Nash Co NC

Ida Florence Yates

Birth 17 Jul 1862 in Wake Co NC
Death 04 Sep 1944 in Wake Co NC

Parents

Carlos Yates
1821 - 1881

Mary Ann Marcom
1823 - 1889

Spouse & Children ▾


No Spouse

1862 Birth
17 Jul Wake Co NC

1870 Residence
Age: 8 Swift Creek, Wake Co NC

1880 Residence
Age: 18 Cary, Wake Co NC

1944 Death
4 Sep Wake Co NC
Age: 82

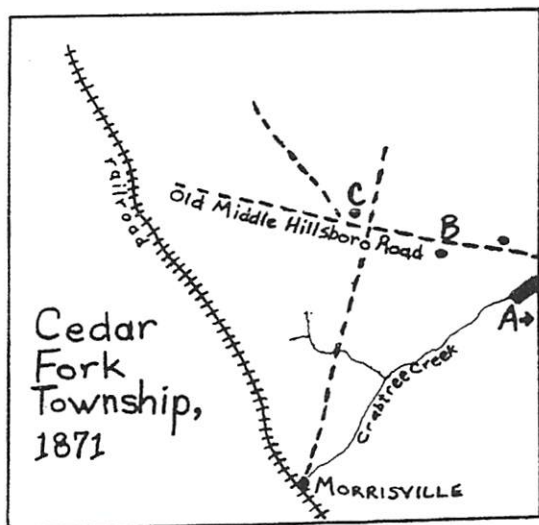


Added by: pale saint

SORREL'S STORE - WC, NC

FROM STORIES IN STONE BY TOM WEBER - 2011
 ABOUT THE 6,000 ACRE WM B. UMSTEAD STATE PARK FORMED 1934
 AND THE FAMILIES WHO HAD LIVED THERE - RPU 25 JUL 2012

EXCERPT PGS 15 & 17
 TO REVEAL LOCATIONS
 ROADS / STREAMS
 PLACES



A) the Company Mill pond on Crabtree Creek,
 B) the O. Page homestead, and C) Adams Crossroads.

WAKE COUNTY STREAMS:

- ▷ RICHLAND CREEK
- ▷ CRABTREE CREEK
- ▷ SYCAMORE CREEK

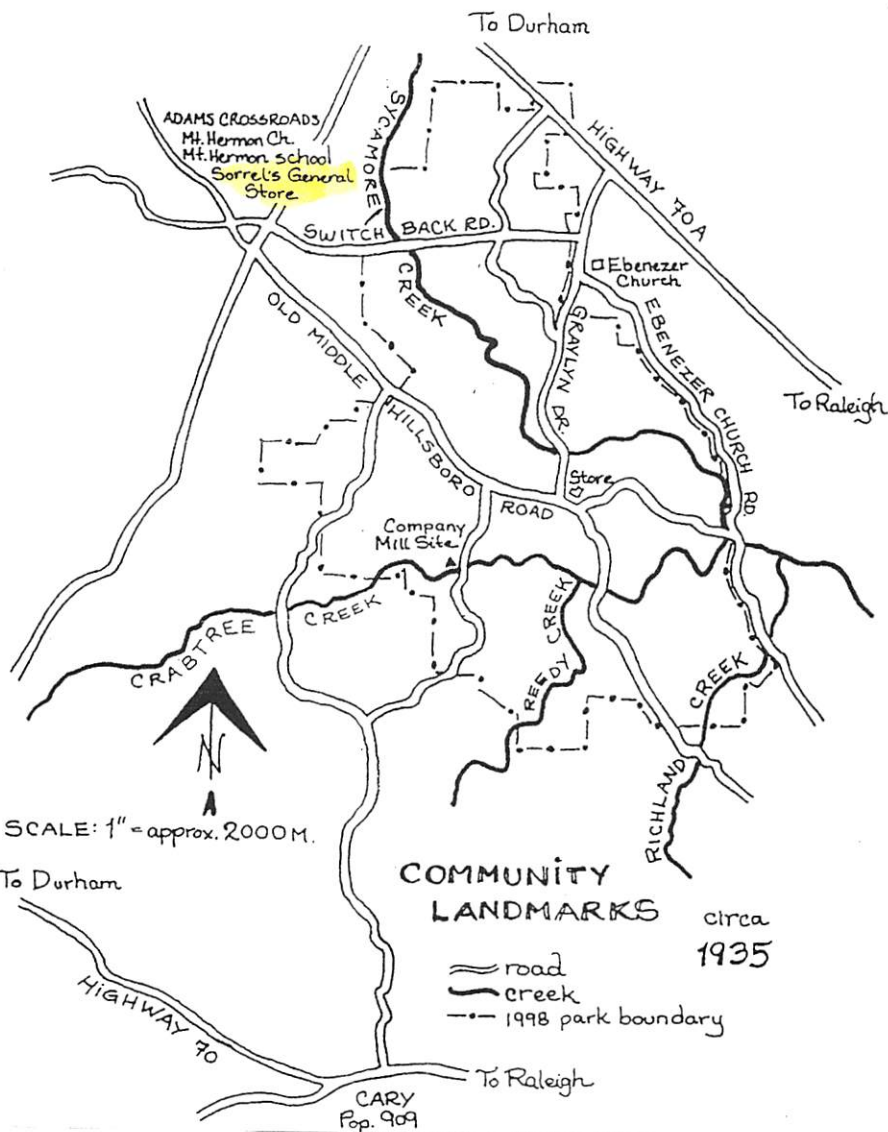
▷ REEDY CREEK

WAKE COUNTY PLACES:

- ▷ EBENEZER CHURCH & COMMUNITY
- ▷ **SORREL'S STORE**
- ▷ ADAMS X ROADS (NOW RD AIRPORT)
- ▷ COMPANY MILL (PAGE'S MILL) 1810
- ▷ A DAMPIER / DICKINSON STORE

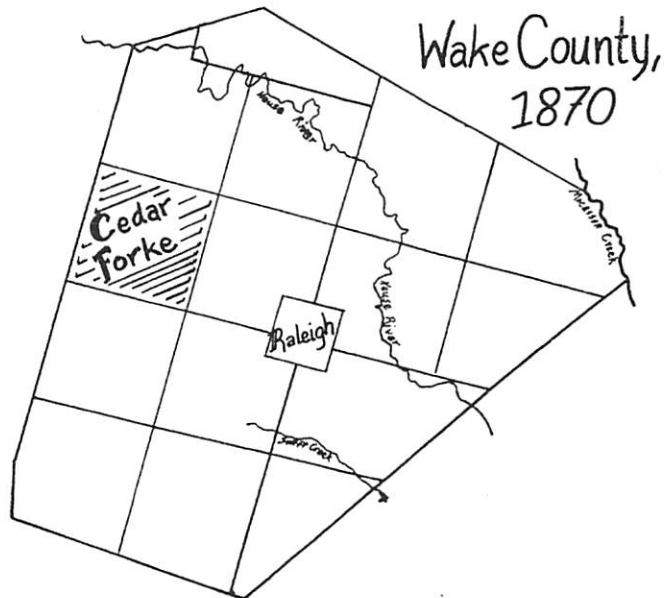
WAKE COUNTY ROADS:

- ▷ OLD MIDDLE HILLSBORO RD
- ▷ GRAYLYN RD
- ▷ EBENEZER CHURCH RD
- ▷ SWITCHBACK RD



COMMUNITY LANDMARKS circa 1935

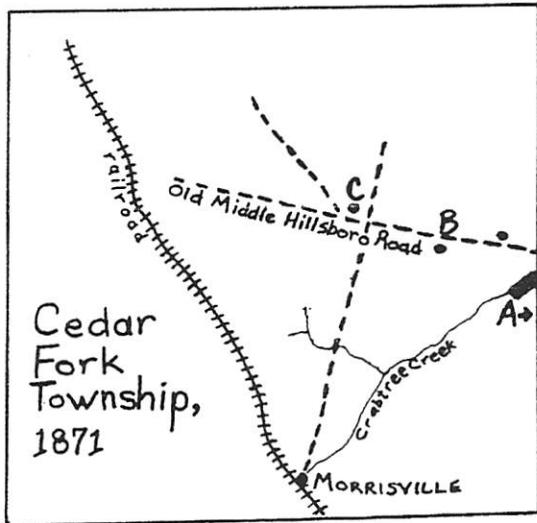
- road
- creek
- - - 1998 park boundary



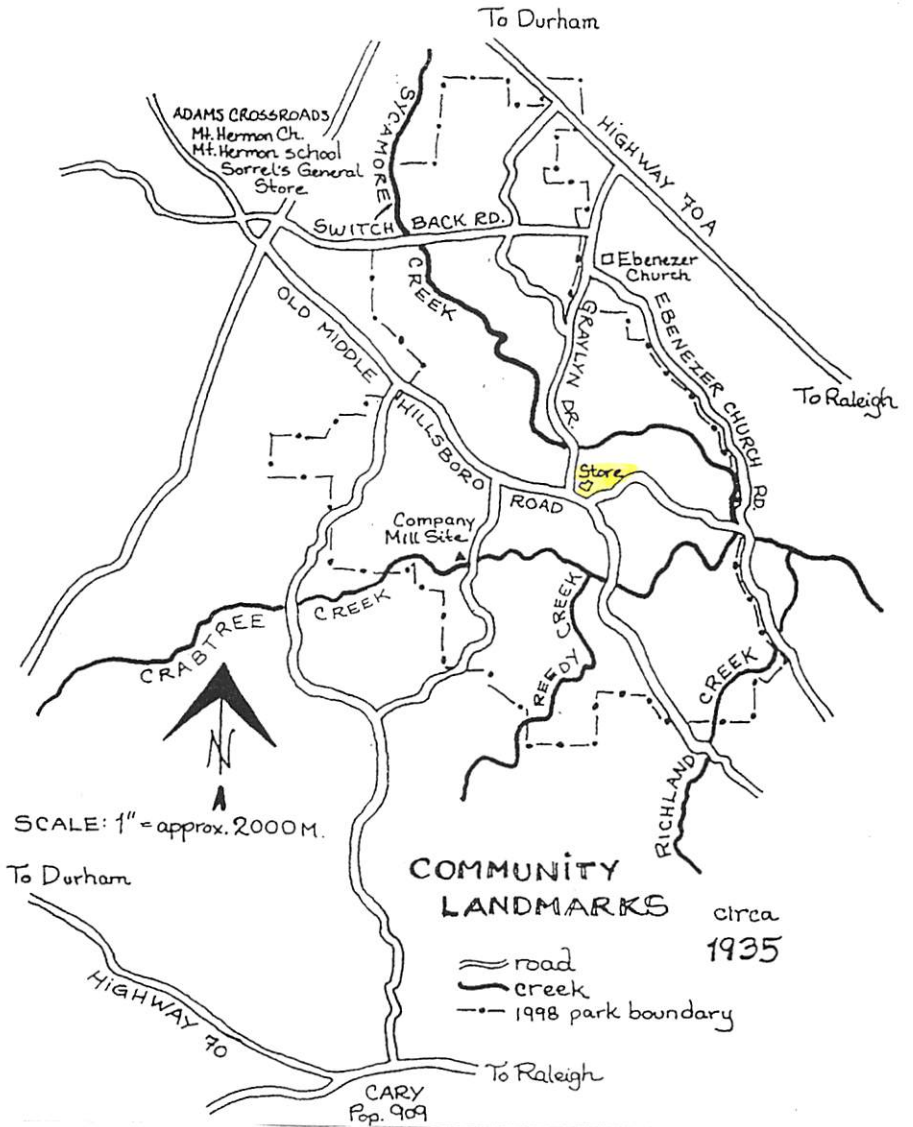
DICKINSON'S STORE - WCC, NC

From STORIES IN STONE BY TOM WEBER - 2011
 ABOUT THE 6,000 ACRE WM B. UMSTEAD STATE PARK FORMED 1934
 AND THE FAMILIES WHO HAD LIVED THERE - RPU 25 JUL 2012

EXCERPT PGS 15 & 17
 TO REVEAL LOCATIONS
 ROADS / STREAMS
 PLACES



A) the Company Mill pond on Crabtree Creek,
 B) the O. Page homestead, and C) Adams Crossroads.



WAKE COUNTY STREAMS:

- △ RICHLAND CREEK
- △ CRABTREE CREEK
- △ SYCAMORE CREEK

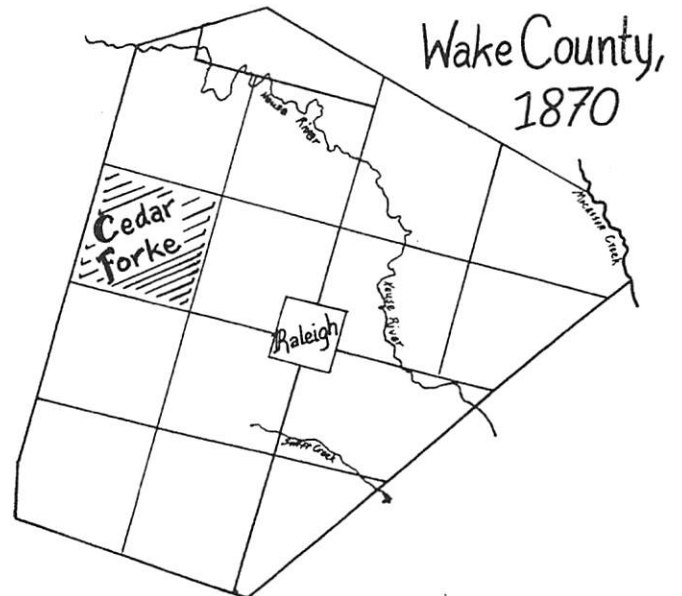
△ REEDY CREEK

WAKE COUNTY PLACES:

- △ EBENEZER CHURCH & COMMUNITY
- △ SORRELS STORE
- △ ADAMS X ROADS (NOW RD AIRPORT)
- △ COMPANY MILL (PAGE'S MILL) 1810
- △ A DAMPER / DICKINSON STORE

WAKE COUNTY ROADS:

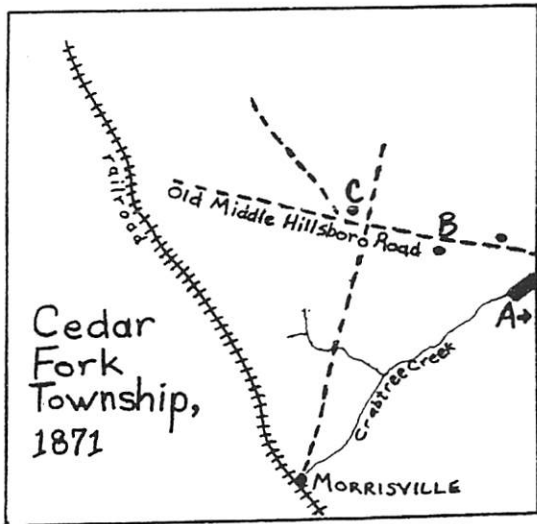
- △ OLD MIDDLE HILLSBORO RD
- △ GRAYLYN RD
- △ EBENEZER CHURCH RD
- △ SWITCHBACK RD



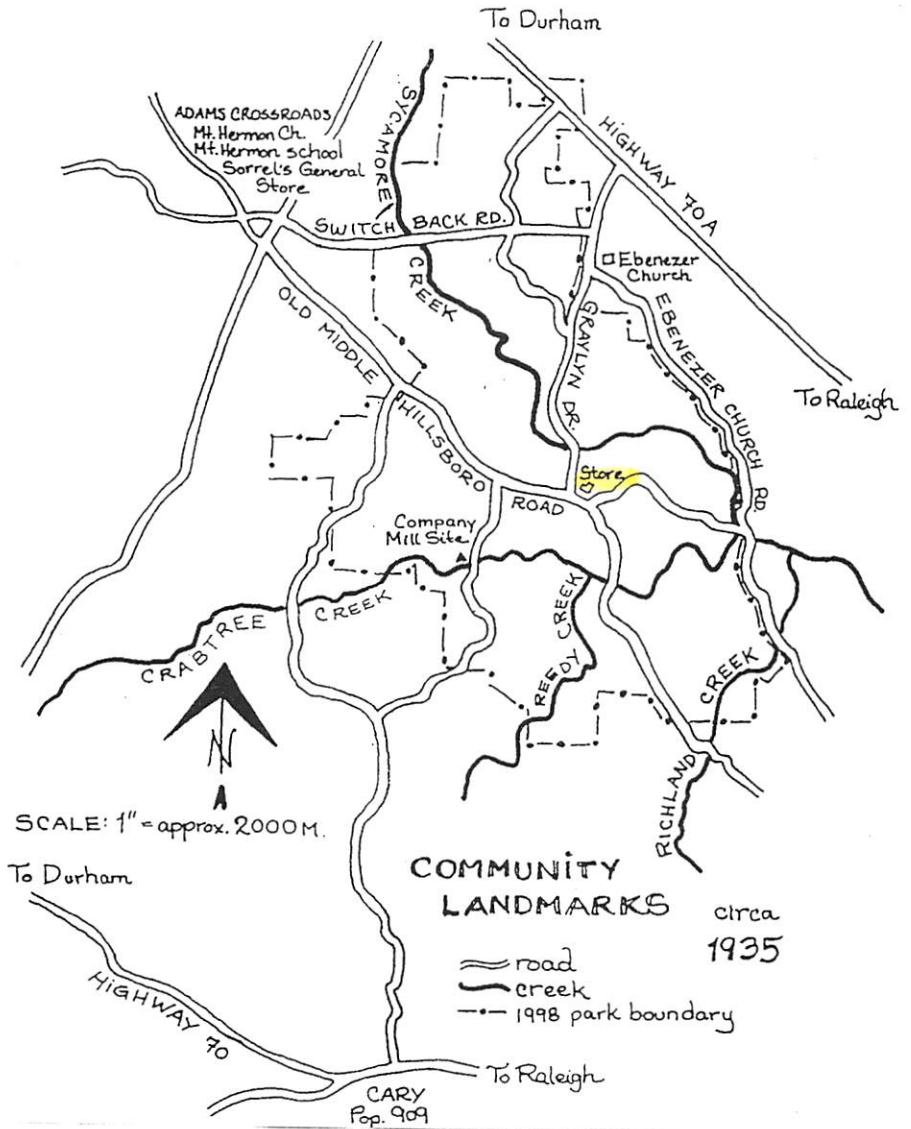
DAMPIER STORE - WC, NC

From STORIES IN STONE BY TOM WEISER - 2011
 ABOUT THE 6,000 ACRE WM B. UMSTEAD STATE PARK FORMED 1934
 AND THE FAMILIES WHO HAD LIVED THERE - RPU 25 JUL 2012

EXCERPT PGS 15 & 11
 TO REVEAL LOCATIONS
 ROADS / STREAMS
 PLACES



A) the Company Mill pond on Crabtree Creek,
 B) the O. Page homestead, and C) Adams Crossroads.



WAKE COUNTY STREAMS:

- ▷ RICHLAND CREEK
- ▷ CRABTREE CREEK
- ▷ SYCAMORE CREEK

- ▷ REEDY CREEK

WAKE COUNTY PLACES:

- ▷ EBENEZER CHURCH & COMMUNITY
- ▷ SORRELS STORE
- ▷ ADAMS X ROADS (NOW RD AIRPORT)
- ▷ COMPANY MILL (PAGE'S MILL) 1810
- ▷ **DAMPIER / DICKINSON STORE**

WAKE COUNTY ROADS:

- ▷ OLD MIDDLE HILLSBORO RD
- ▷ GRAYLYN RD
- ▷ EBENEZER CHURCH RD
- ▷ SWITCHBACK RD

