

MAPS OBTAINED 19 DEC 2005 BY RPU FROM
WAKE CO, NC REGISTER OF DEEDS OFFICE
- PLACED IN GEOGRAPHIC FILE - WAKE CO, NC
PROPERTY MAPS

- A. RALEIGH, NC - SHAFFER 1881 MAP A-1 → A-14
- OTHER RALEIGH MAPS A-15 → A-20
- B. APEX AREA MAPS - OLIVE CHAPEL CHURCH B-1 [CY TO ANN & IRENE]
- NEW HELL B-2; B-3 [CY TO ANN & IRENE]
- APEX TOWN MAPS
B-4 J.T. SEARS PROP; B-5 ADELAIDE U PROP; [B-5 & B-6. 50]
B-6, B-7, B-8 RODGERS ESTATE [TO ANN]
- C. RAMCAT LAND - SIMPKINS LAND C-1, C-2
- B. JEFF U LAND C-3a, C-3b
- OVERBY TRACT C-4
- A.W. GOODWIN FARM C-5, C-6
- S. OTNO WILSON FARM C-7
- D. NEUSE RIVER LAND - LONGFORD BRANCH D-1 ROSE LAND D-4
- GILL LAND D-2 BIG FALL CRK D-5
- F.C. FORT LAND D-3 ROGERS ARDS D-6
- E. LEESVILLE TSP - TOWNSHIP MAP E-1, E-2
- F. HOLLY SPRINGS - COLLINS LAND F-1
- H.W. MORRIS LAND F-2
- G. MOCCASIN CRK AREA - J.E. GILL LAND G-1 [CY TO CARLA & DANNY]
- H. CHATHAM COUNTY, NC - CALVIN GREEN TRACT H-1
- I. WAKE CO, NC - JOHN W. THOMPSON / G.W. WEST LAND I-1, I-2
- J.L. SOBRELL LAND I-3, I-4

A-1

○ SHAFFER'S MAP OF RALEIGH, NC - 1881 - Obtained by RPU 19 DEC 2005 from Wake Co, NC Register of Deeds office - Placed in Geographical File - Wake Co, NC Property Maps A-1 → A-14 BY A.W. SHAFFER, C.E. - Note that many lots have their names on them - Yellow Highlight = Extracted.

NOTE: ON 28 DEC 2005 I MADE A WHOLE MAP USING THE SEVERAL PAGES & COPIED THIS AT KENKO'S. HOWEVER, THERE WAS SOME LOSS OF CLARITY. SO, PENDING THE ACQUISITION OF A BETTER MAP SOME EXTRACTS WILL BE MADE FROM SHEETS A-1 → A-14 RPU

SHAFFER'S MAP OF RALEIGH NORTH CAROLINA. A.W. SHAFFER, C.E. 1881

SCALE: 200 FEET TO THE INCH.
Copyright 1881 by A.W. Shaffer.

*Lots 1 to 216 lying between North, South, East, and West Streets comprise the original city limits leaving three unnumbered lots at each corner.
City founded in 1792.
Latitude 35° 46' 08"
Longitude 78° 38' 03" 70"
106 yrs 14' 3" 2.5 west from Greenwich.
Magnetic variation Jan. 20th 1881 44' 15" west*

A-1 → A-14

X 1

Shelton's lot of 1846

NEW YORK SOUTH
BROOKLYN

T. P. Devereux

Ann W. Hinson

PEACE

529	530	531	532
T. Devereux, Jr.		T. Devereux	
505	501	505	506

JOHNSON

517	518	519	520
R. S. Tucker		Wolf	
531	532	533	534
R. S. Tucker		R. S. Tucker	

TUCKER

565	566	567	568
Bradley T. Johnston		Bradley T. Johnston	
559	560	561	562

NORTH

574	575	576	577
Bradley T. Johnston		Bradley T. Johnston	

LANE

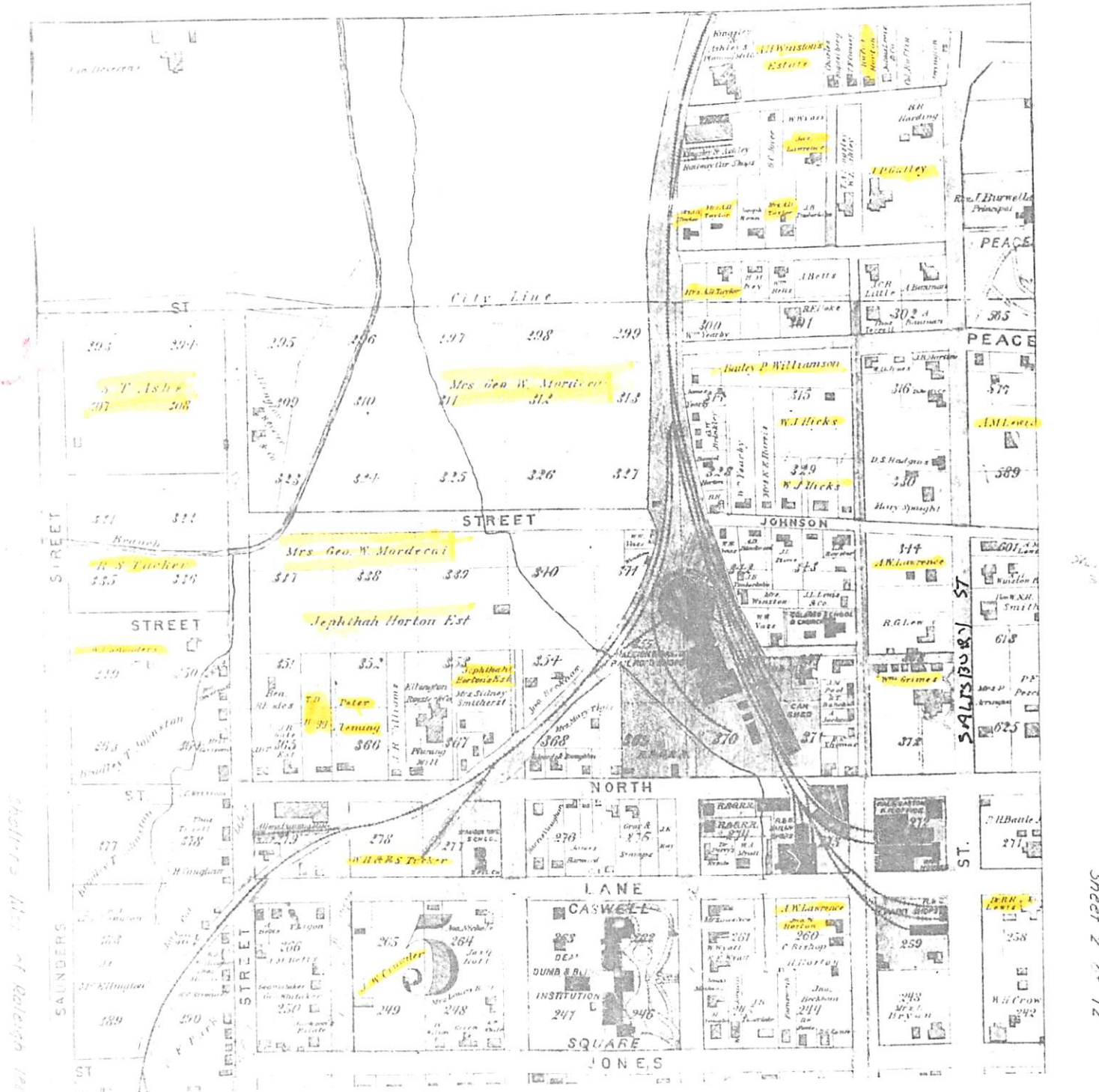
585	586	587	588
Bradley T. Johnston		Bradley T. Johnston	
581	582	583	584

JONES

ST. MARY'S SCHOOL
Rev. Benedict Saunders, I.M.P.M.

SHEET 2

Sheet 1 of 12



Charters Map of Raleigh 1885

Sheet 2 of 12

X3



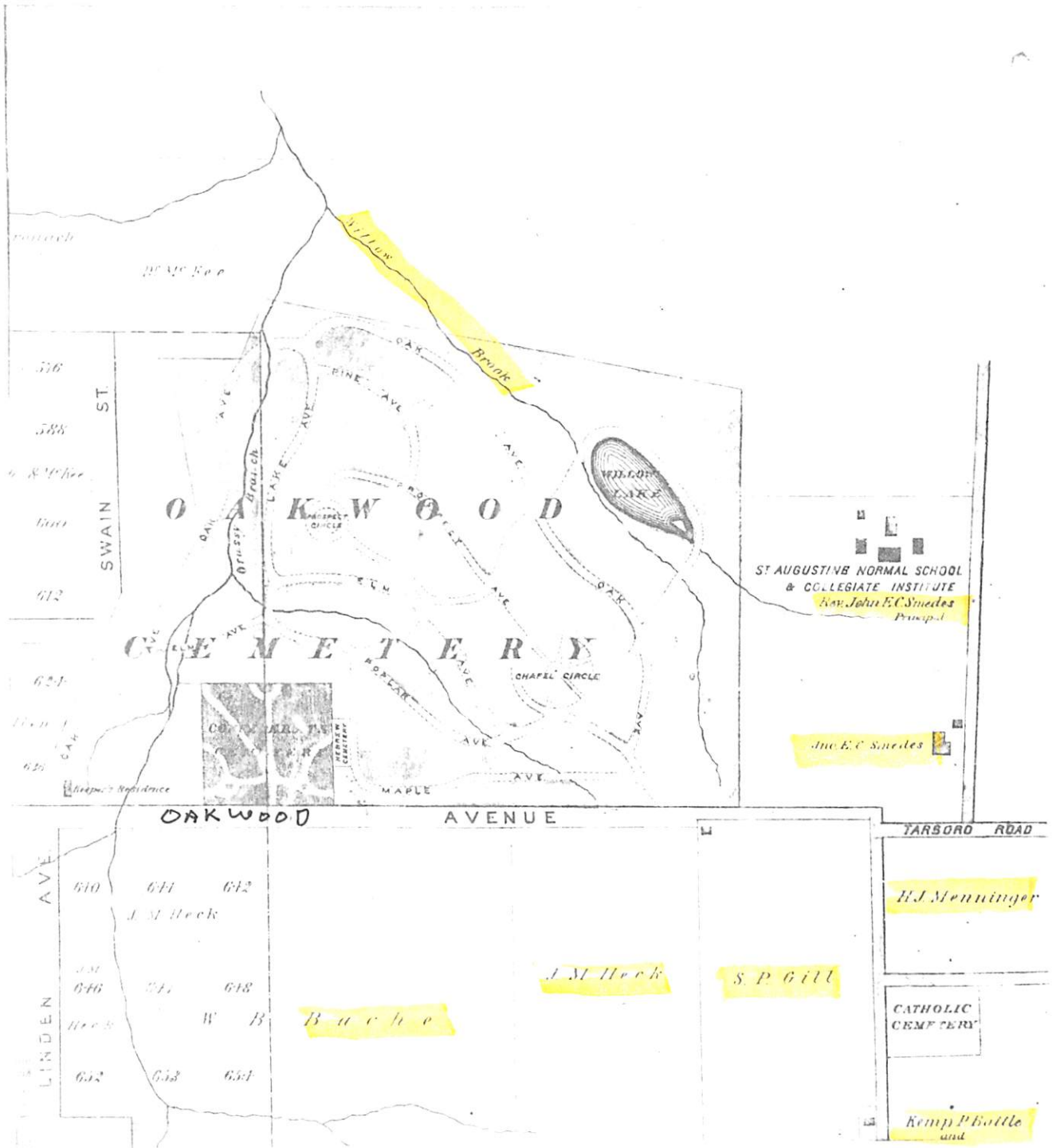
Shaffer's Map of Raleigh, N.C.

Sheet 3 of 12

1885-1910

153

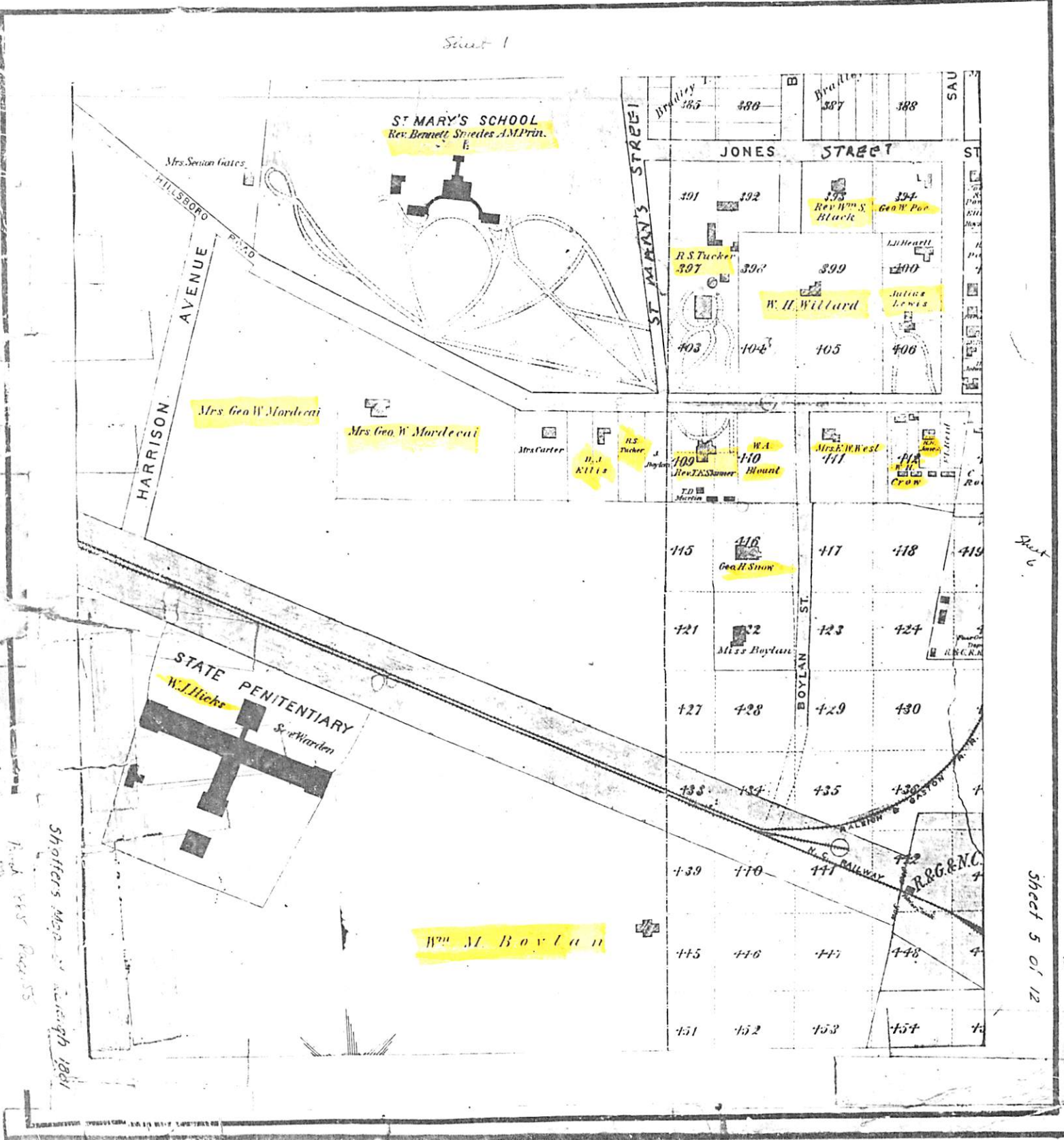
x4



Shaffers Map of Raleigh, Va.

Sheet 4 of 12

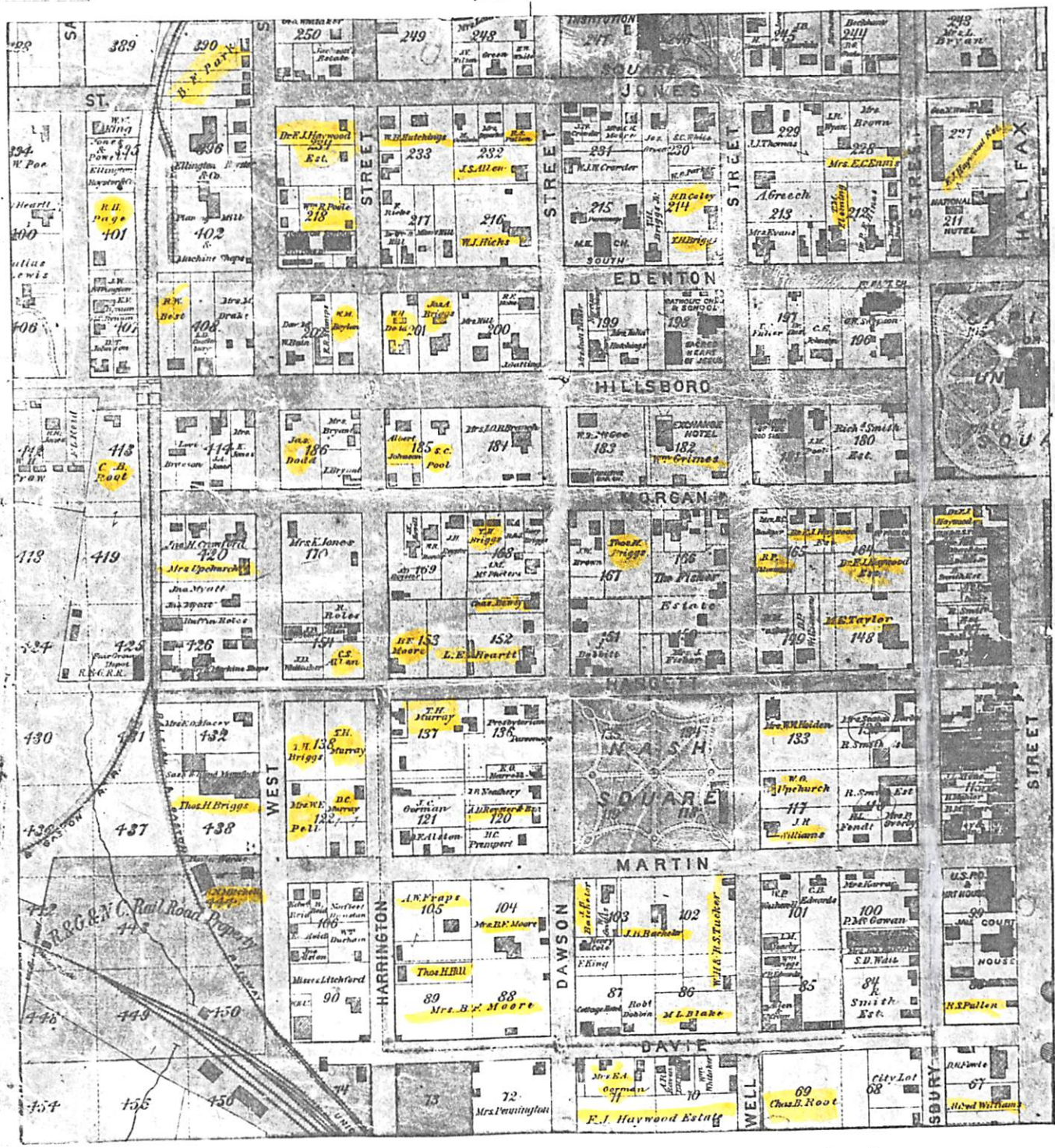
Sheet 1



Sheet 6

Sheet 5 of 12

Sheet 2



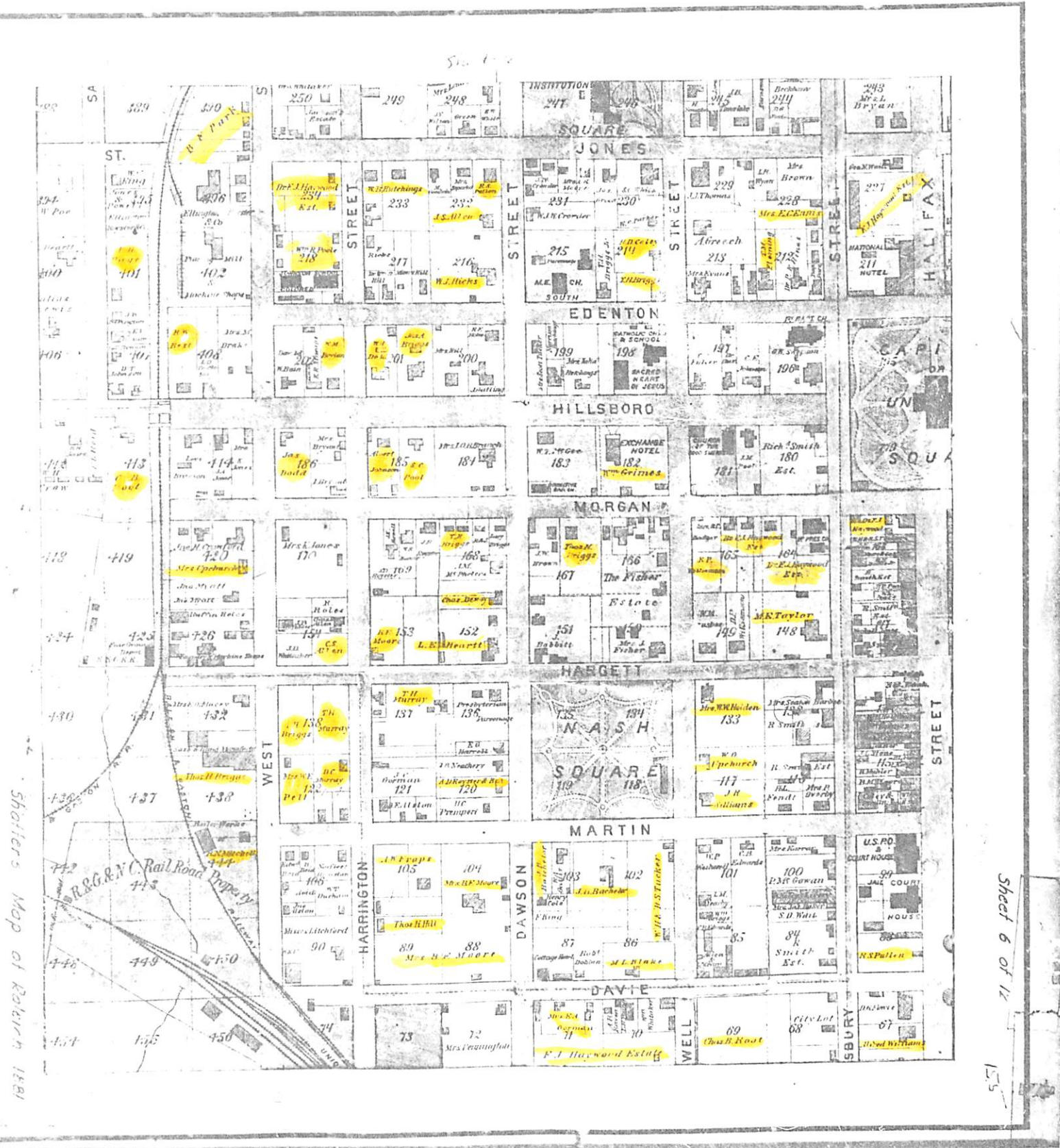
Shofter's Map of Raleigh 1881

1885-1910 Page 155

Sheet 6 of 12

155

126



Shaffer's Map of Raleigh 1881

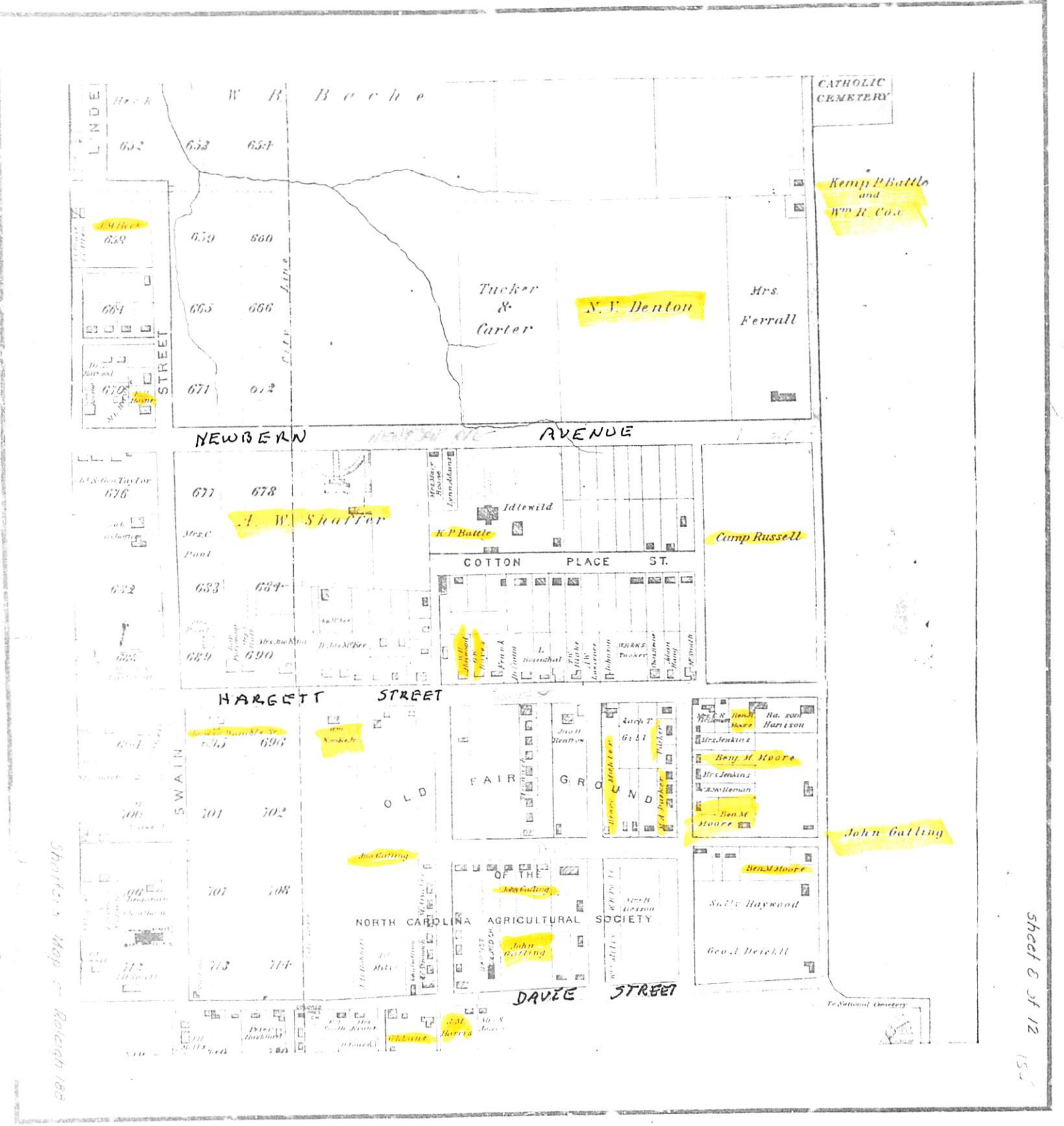
Sheet 6 of 12

125




Shaffer's Map of Raleigh 1881

Sheet 7 of 12 155



Shafter's Map of Raleigh 1888

Sheet C of 12 1885-1910



451	452	453	454
457	458	459	460
463	464	465	466
469	470	471	472
475	476	477	478
481	482	483	484
495	496	497	498
509	510	511	512
523	524	525	526
537	538	539	540
551	552	553	554

Shoifers Map of Raleigh 1881



NORTH CAROLINA
INSANE ASYLUM
Dr. Eugene Casson, M.D.
Superintendent

Rochester

Branch

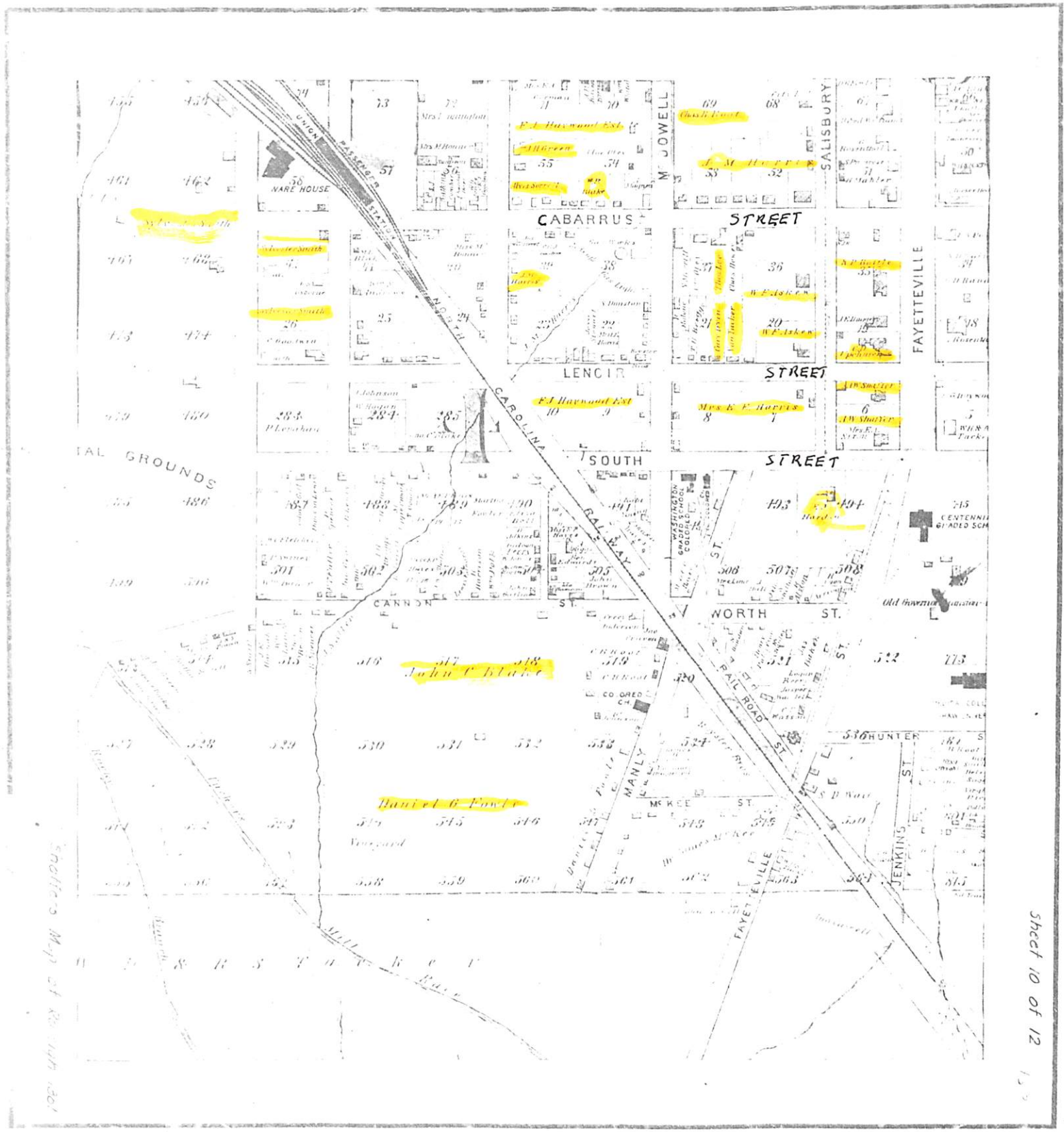
FRANZETTE ROAD
W.C. Carter

REX HOSPITAL

K.F. B...

Sheet 9 of 12 1881

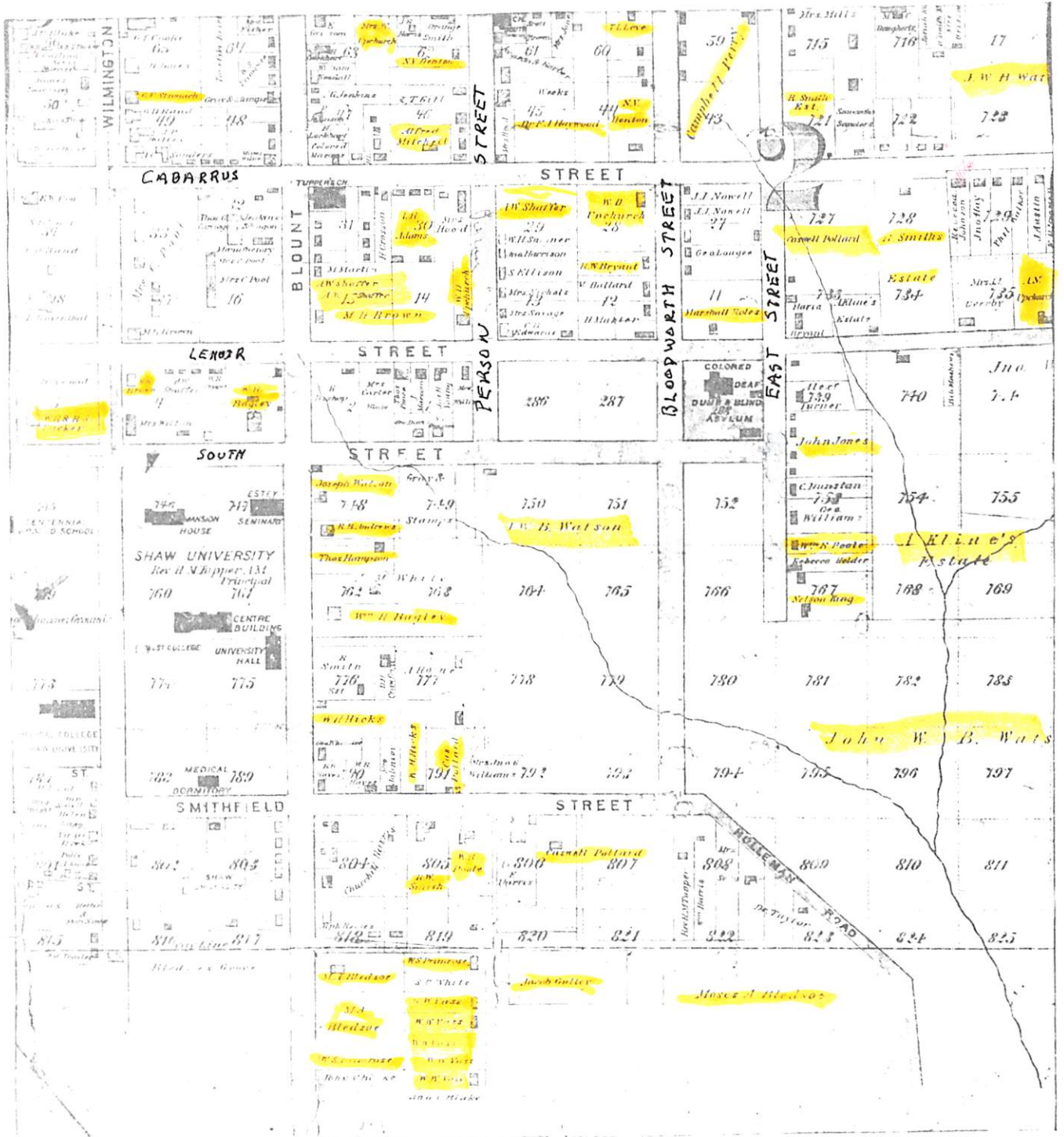
1885-1910



Shaffer's Map of Raleigh 1901

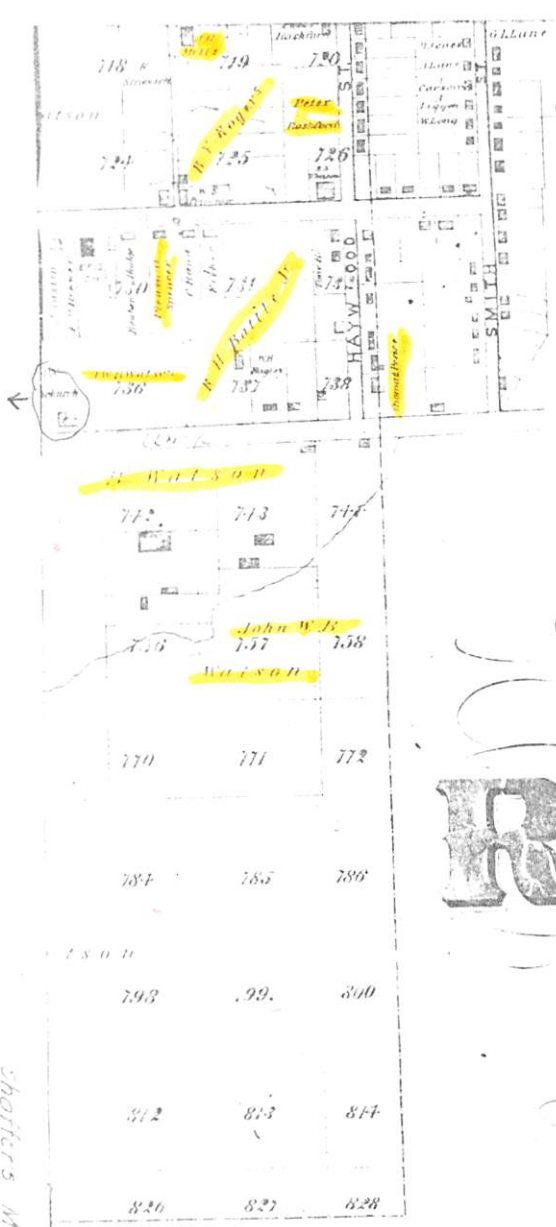
Sheet 10 of 12

1885-1910



Shaffer's Map of Raleigh 1881

Sheet 11 of 12



SHAFFER'S MAP OF RALEIGH

NORTH CAROLINA.

A. W. SHAFFER, C.E.

1881

SCALE: 200 FEET TO THE INCH.

Copyright 1881 by A. W. Shaffer

Lots 1 to 216 lying between North, South, East, and West Streets
comprise the original city limits leaving three unnumbered lots at each corner.
City founded in 1792.
Latitude 35° 49' 00"
Longitude 78° 38' 00" 10"
700 yds 14' 3" 25" west from Greenwich
Magnetic variation Jan 20th 1881 49' 25" west

Shaffer's Map of Raleigh 1881

Sheet 12 of 12

○ SHAFFER'S MAP OF RALEIGH, NC - 1881 - Obtained by RPA 19 DEC 2005 from Wake Co, NC Register of Deeds office - Placed in Geographical File - Wake Co, NC Property Maps A-1 → A-14 BY A.W. SHAFFER, C.E. - Note that many lots have their names on them - Yellow Highlight = Extracted. - EXTRACTS BELOW FROM SHEET A -

GENERAL AREA:

○ FROM SHAFFER'S MAP OF RALEIGH, N.C. - 1881
 BY: A. W. SHAFFER, C.E. - RPU EXTRACT 14 FEB 2012

RPU ANNOTATIONS:

- Ⓐ Present site of Raleigh City Hall named for MAYOR AVERY COUNCIL U.
- Ⓓ W. M. BUSBEE
- Ⓒ BAILEY P. (2 LOTS) WILLIAMSON
- Ⓓ MRS. W. W. HOLDEN
- Ⓔ WILLIAM GEORGE U.
- Ⓕ J. H. WILLIAMS
- Ⓖ CORNER FIRESTONE TIRE STORE - SOURCE OF RPU 1939 BICYCLE. NEXT DOOR WEST IS OFFICE OF LAWYER R. L. McMILLAN VISITED BY RPU 2010

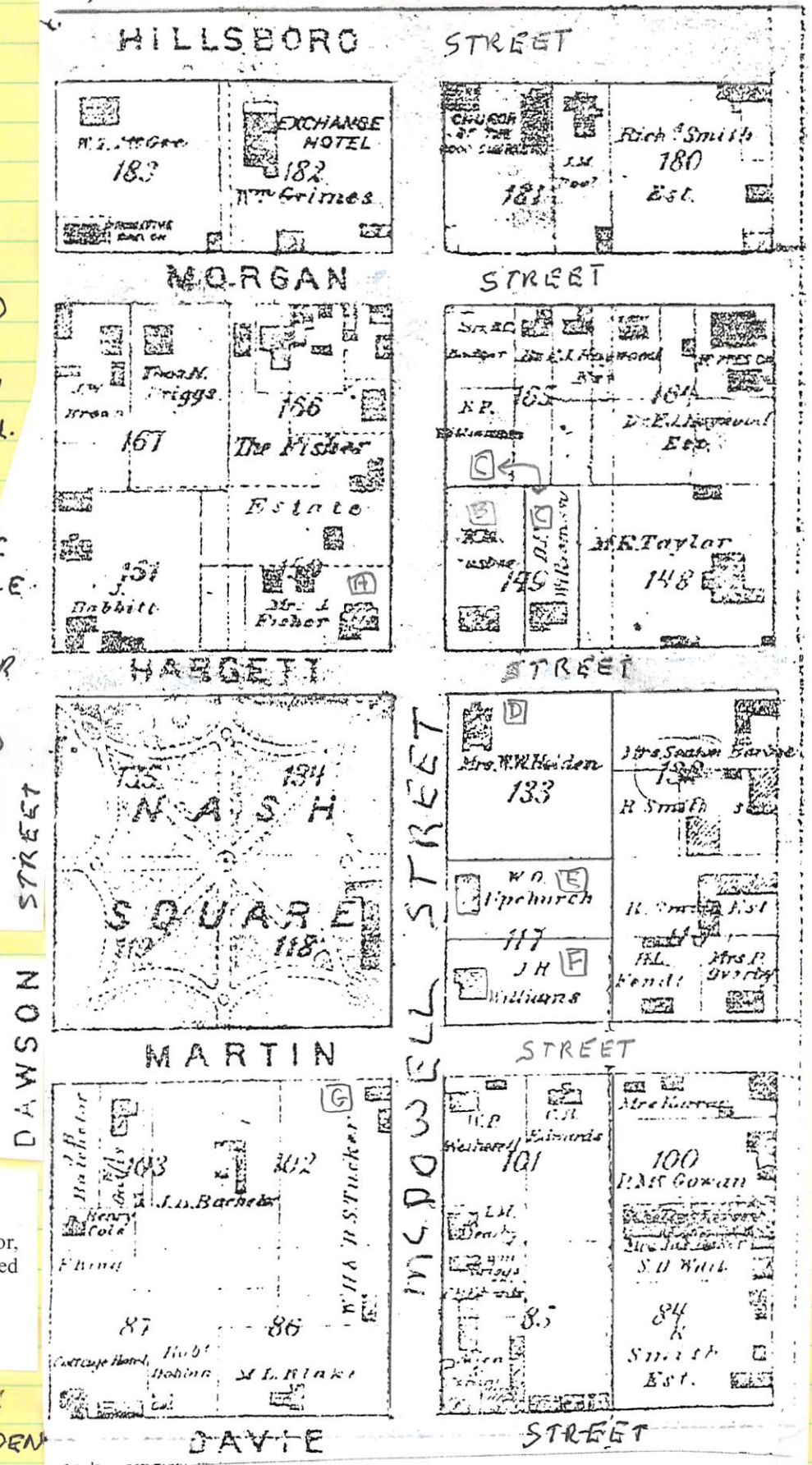
- EMAIL 9 JAN 2012 GETTIS BRADLEY U TO RPU SHOWS WGU HOUSE ADDRESS AS 219 SOUTH McDowell St
- HEWAT MARKER ON STREET AT Ⓓ:

H-92 Ⓐ WILLIAM W. HOLDEN
 1818-1892

Editor. Appointed provisional governor, 1865. Elected governor, 1868; impeached and removed, 1871. Home stood here.

US 70/401/NC 50 (McDowell Street) at Hargett Street in Raleigh / 1986

• NOTE Ⓓ IS IN NAME OF WIFE OF W. W. HOLDEN



○ 1919 MAP OF PROPERTY OF THOMAS D. HOGG ESTATE IN
RALEIGH, NC - SE CORNER OF LANE & WILMINGTON STREETS
OBTAINED BY RPA 19 DEC 2005 FROM WAKE CO, NC
REGISTER OF DEEDS OFFICE - PLACED IN GEOGRAPHICAL
FILE - WAKE CO, NC - PROPERTY MAPS A-15

OTHER NAMES: J. B. HILL
J. R. FERRALL
G. H. DORTCH

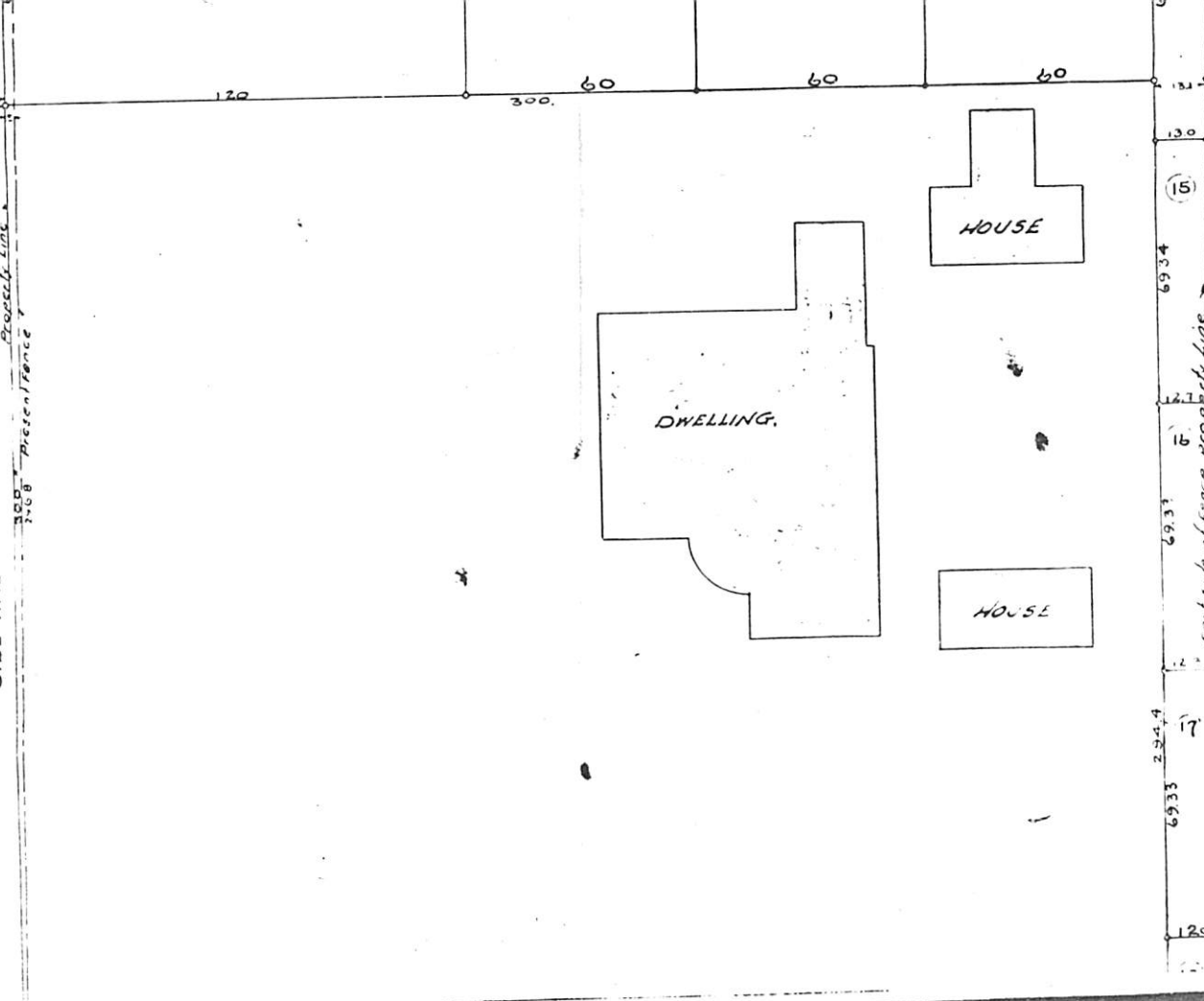
WILMINGTON STREET.

center street line from city monuments.

curb line West Face.

SIDE WALK.

Property Line
1808 Present Fence



151	2	1270
130	3	G.H. Dorch to Waco Co. Survey 24 BK 195 pg 460
127	4	G.H. Dorch to Waco Co. Survey 24 BK 195 pg 461
12	5	G.H. Dorch to Waco Co. Survey 24 BK 195 pg 464
120		

Book 1918 Page 56

1918-1919

A-15

56

THOS. D. HOGG ESTATE

RALEIGH N.C.
Surveyed & Platted

— by — C. L. MANN

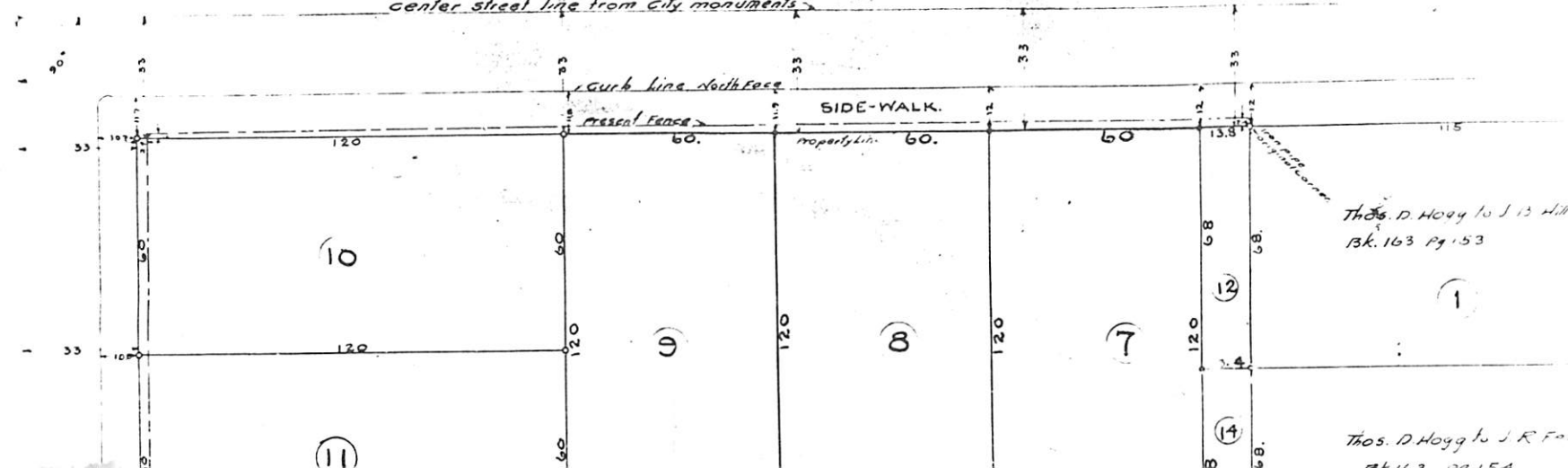
Scale 1" = 30'

July 1919

Iron pipe corners indicated thus, o

LANE STREET.

center street line from city monuments



Thos. D. Hogg to J. R. Ferrall
Bk. 163 Pg. 153

Thos. D. Hogg to J. R. Ferrall
Bk. 163 Pg. 154

MAP OF PROPERTY OF W. B. STRONACH & D. C. STRONACH
PLATTED OCT 1915 IN RALEIGH, NC AT NW CORNER OF
BLOODWORTH ST & OAKWOOD AVE - OBTAINED 19 DEC 2005
BY RPU FROM WAKE CO, NC REGISTER OF DEEDS OFFICE
PLACED IN GEOGRAPHICAL FILE - PROPERTY MAPS - WAKE
CO, NC - A-16

Map divides property into 4 lots of which No 3
contains the home place - presumably the father
of W. B. & D. C.. Adjacent lot owned by Mrs JOHN G. WILLIAMS
estate.

A-16

PROPERTY
— OF —
W B & D C STRONACH

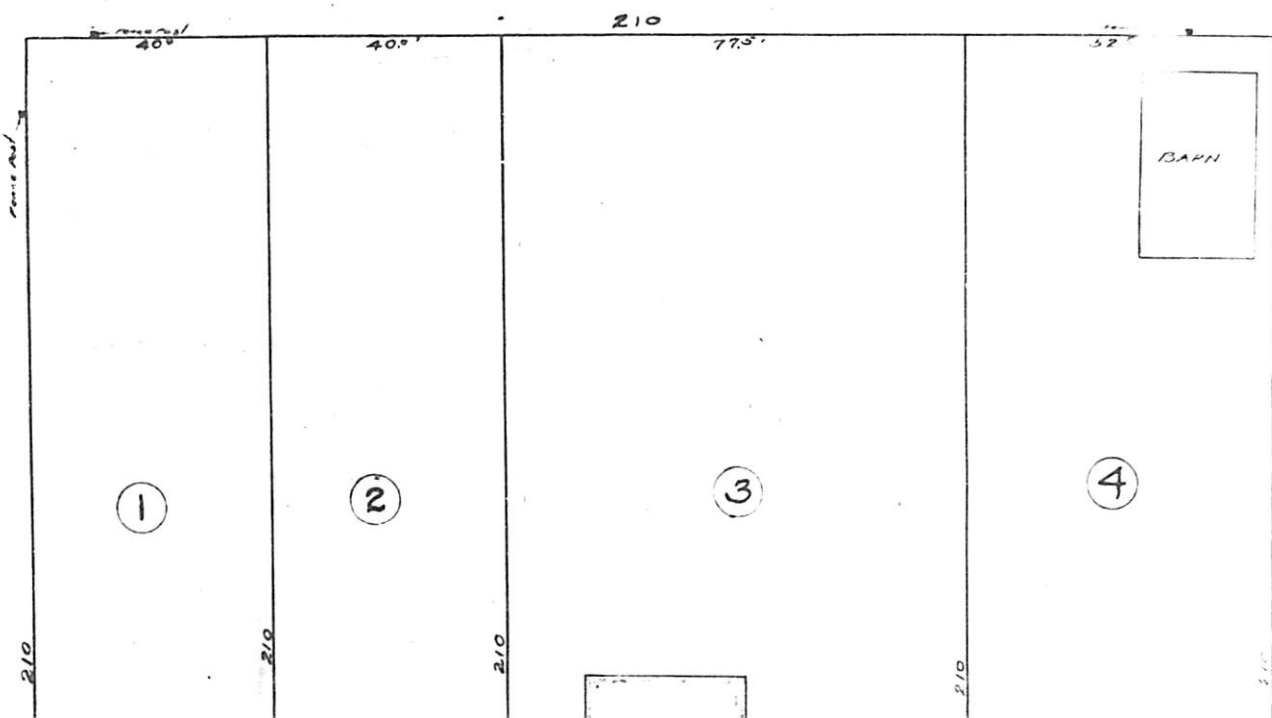
NOTE
Iron pipe at all corners

Surveyed & Platted

— by —
RIDDICK & MANN

Scale 1" = 20'

Oct. 1915



OAKWOOD AVENUE.

Mrs. Jno. G. Williams' Estate

HOME PLACE

40'

40'

210'

77.5'

525'

SIDE WALK.

cut line

BLOODWORTH STREET.

cut line

314'

1915-1917

1915 page

○ MAP OF THE W.W. HOLDEN HOMESTEAD AS OF 1915
SE CORNER OF M'DOWELL & MARGETT STREETS IN
RALEIGH, NC - OBTAINED 19 DEC 2005 BY RPU FROM
WAKE CO, NC REGISTER OF DEEDS - PLACED IN
GEOGRAPHICAL FILE - WAKE CO, NC - PROPERTY
MAPS A-17

The only name mentioned is HOLDEN. My
knowledge is that this should be HOLDEN and it
is in fact the homestead of W.W. HOLDEN

A-17

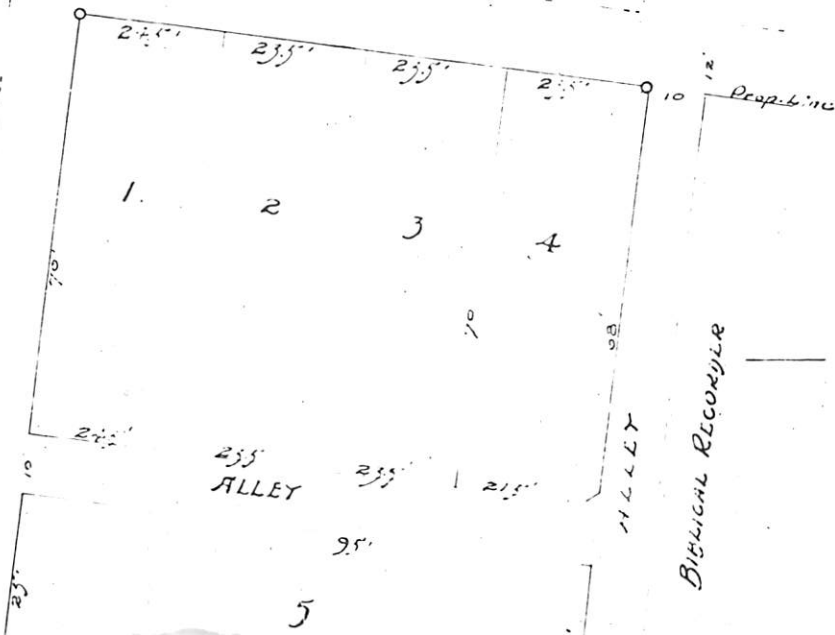
Ware

July 1873


June 1873

McDOWELL STREET

MARGETT STREET



BIBLICAL RECORDS



MAP
 of
THE HOLDEN HOMESTEAD
CORNER MARGETT AND McDOWELL STREETS
RALEIGH, N.C.

Subdivided and platted by
JOHN B. BRAY CIVIL ENGR.

Scale 1" = 20'

Nov. 1915

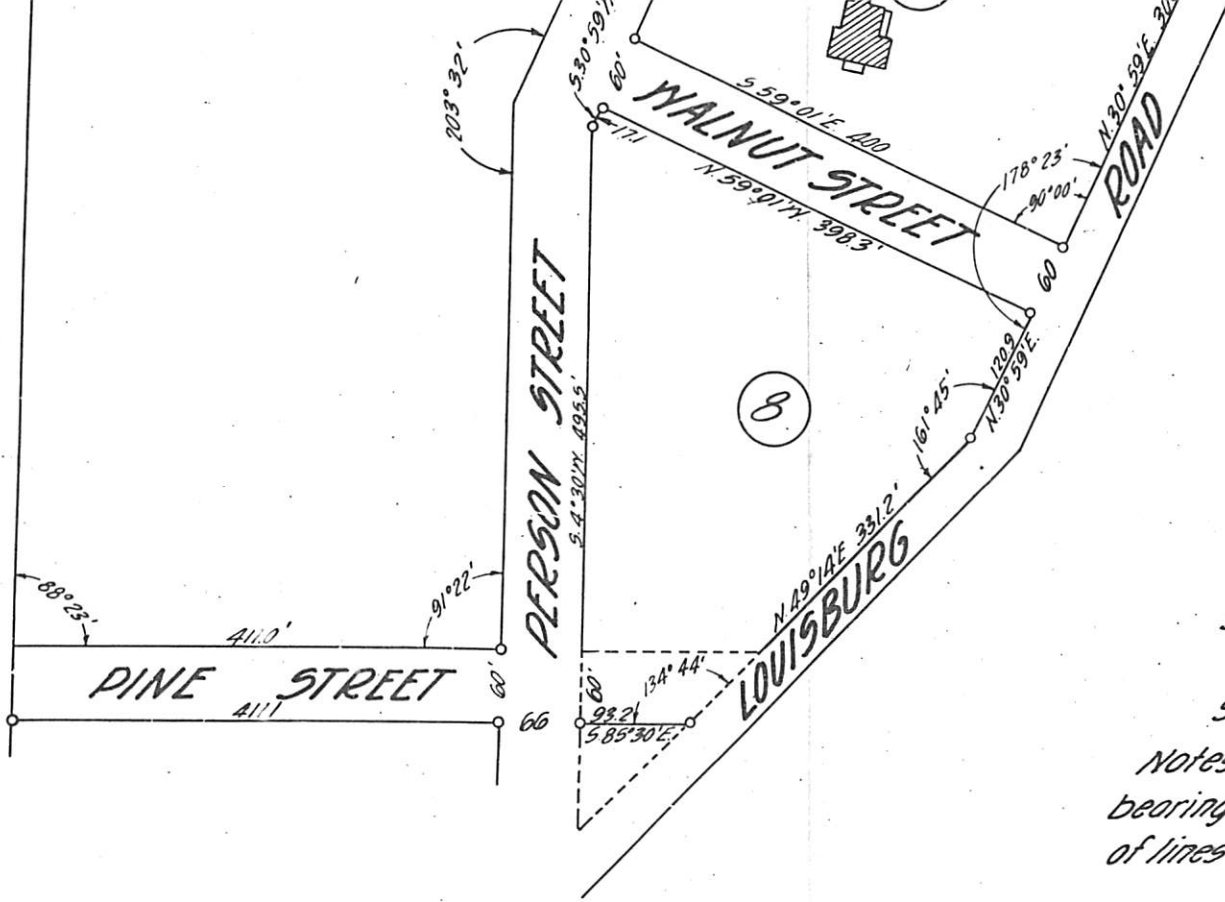
Sec. 8 1150 9
 5
 110 26
 Dec 1 5
 M. L. ...

1915-1917

1915 Page 16

MAP OF MORDECAI PLACE IN RALEIGH, NC AS OF 1913. OBTAINED BY ROBERT P. UPLMURCH 19 DEC 2005 FROM REGISTER OF DEEDS OFFICE WAKE CO, NC. PLACED IN GEOGRAPHICAL FILE - WAKE CO, NC PROPERTY MAPS. A-18

Note - This map shows the Mordecai House and a few nearby areas of Mordecai property.



MAP OF
 MORDECAI PLACE
 RALEIGH N.C.

SURVEYED & PLATTED BY
 RIDDICK & MANN
 SCALE 1" = 100' MARCH, 1913

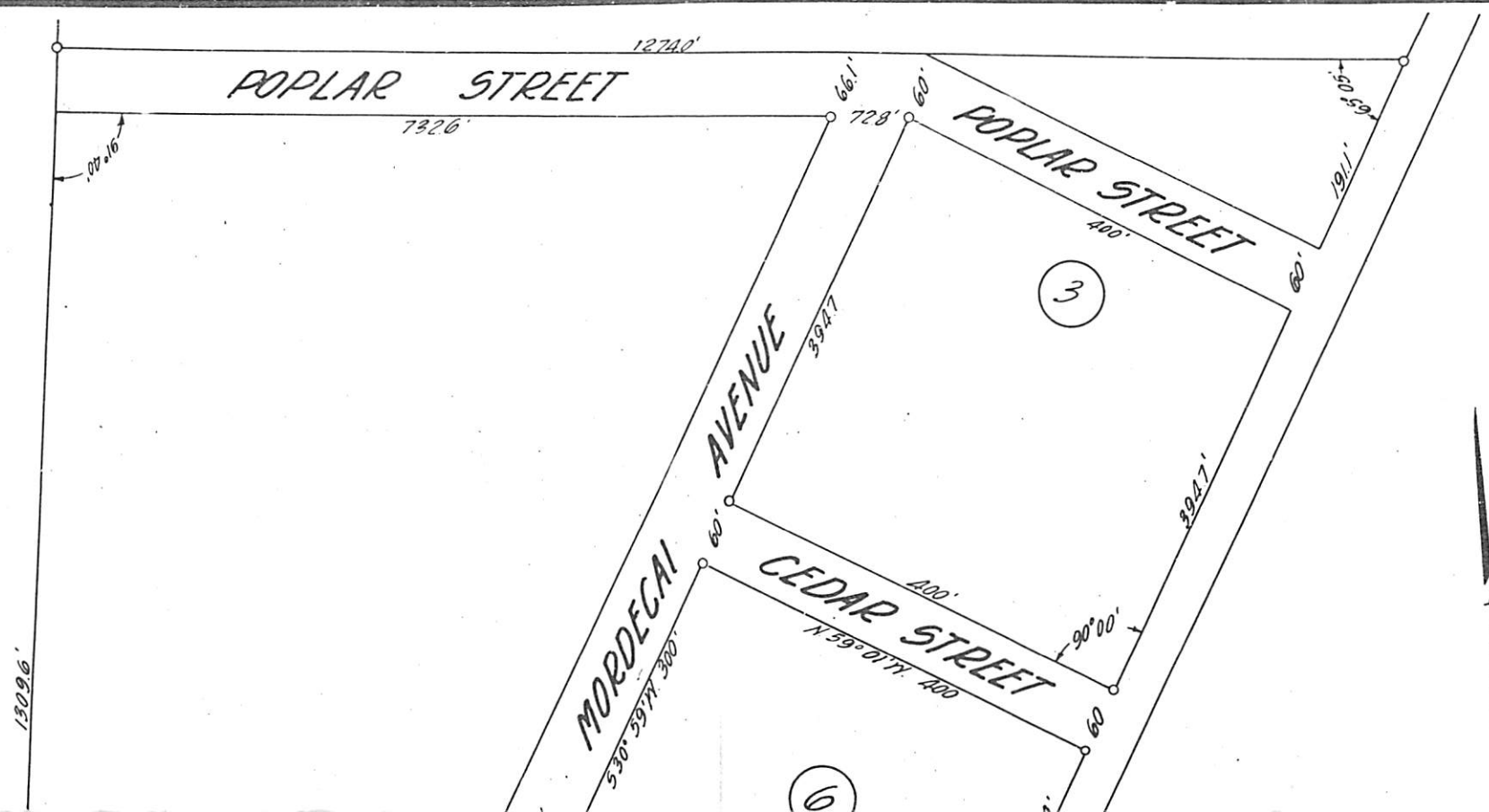
Notes: - Iron pipe desig noted by circles. All bearings calculated from and based on bearing of lines forming east side of Person Street extended.

911 page 24

1911-1914

A-18

124



○ 1913 MAP OF HARDEN PROPERTY SE CORNER OF
WILMINGTON & DAVIE STREETS IN RALEIGH, NC
- OBTAINED BY RPU 19 DEC 2005 FROM REGISTER
OF DEEDS OFFICE WAKE CO, NC - PLACED IN
GEOGRAPHICAL FILE - PROPERTY MAPS - WAKE
CO, NC - A-19

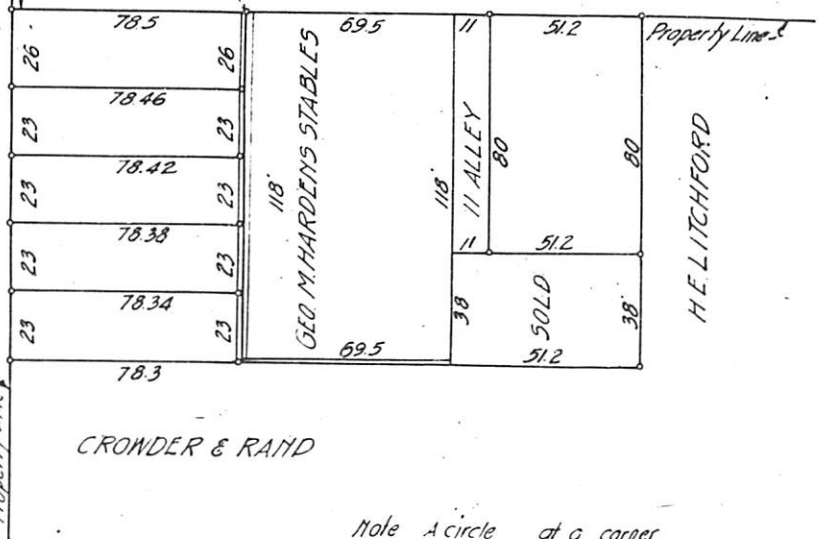
NAMES: G. M. HARDEN [GEORGE M. HARDEN]
J. W. HARDEN
H. E. LITCHFORD
Embroses Harden's Stables.

FAYETTEVILLE STREET

FRAPS PROPERTY

WILMINGTON STREET

Property Line



CRONDER & RAND

Note: A circle at a corner indicates an iron pipe.

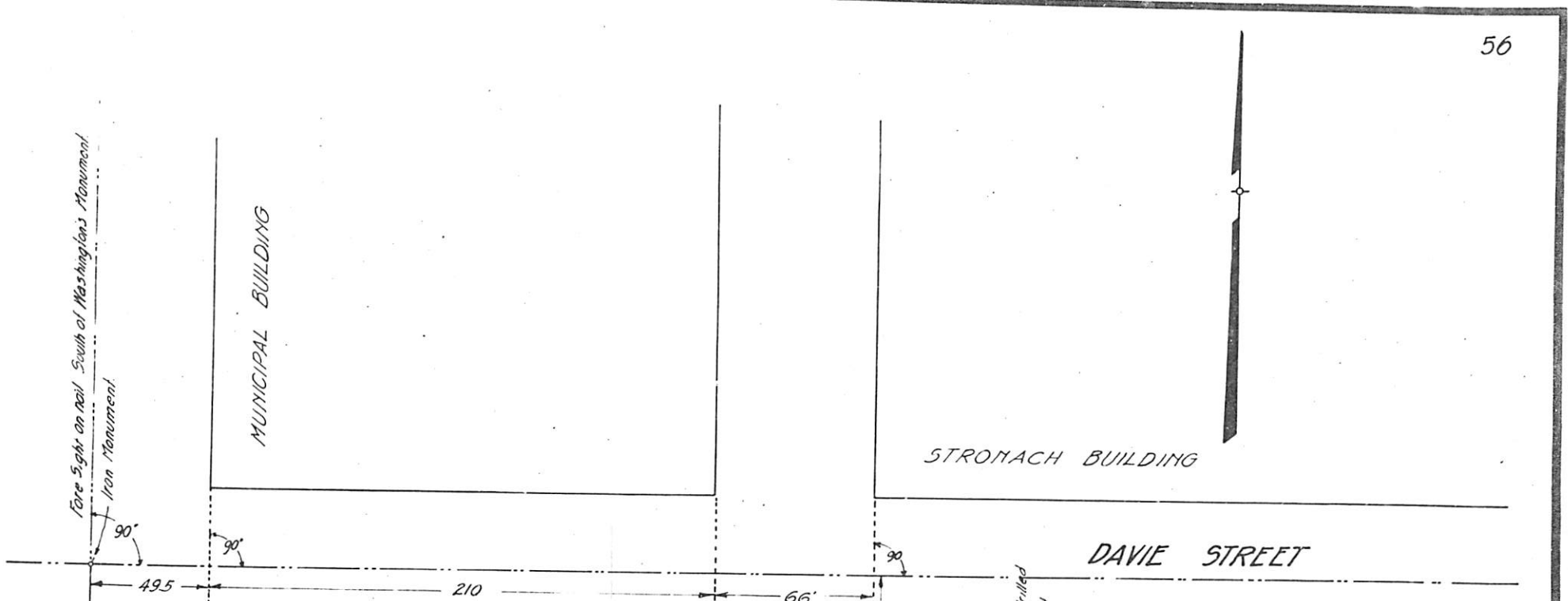
MAP OF
 G. M. & J. W. HARDEN PROPERTY
 Surveyed and Platted
 R. I. Poole C. E. West Raleigh, N.C.
 Scale 1"=40' May 16-1913

1911 page 56

1911-1914

A-19

56



PLAT OF R. H. BATTLE PROPERTY IN RALEIGH, NC AS OF
DEC 1913 AT NW CORNER OF WILMINGTON & LANE
STREETS - OBTAINED BY RPA 19 DEC 2005 FROM
WAKE CO, NC REGISTER OF DEEDS OFFICE - PLACED
IN GEOGRAPHICAL FILE - PROPERTY MAPS - WAKE CO, NC
A-20

NAMES : 1. R. H. BATTLE (HOME PLACE) [R. H. BATTLE, SR]
2. K. P. BATTLE (M.D) [LOT] [KEMP PLUMMER BATTLE]
3. R. H. JONES [LOT]
4. E. S. BATTLE [LOT]

NOTE: Other documents tend to show:

I. Richard H. Battle, Sr md (?) L. Wey Plummer - 6 children

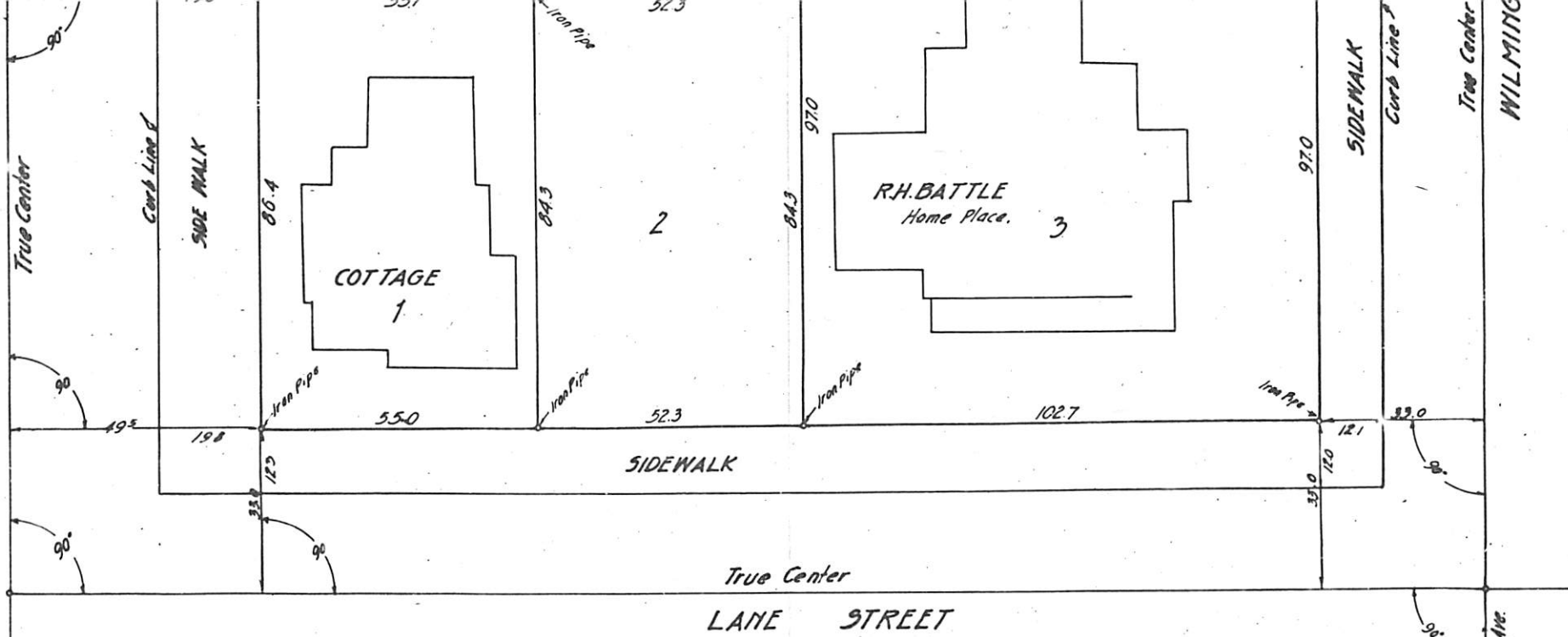
A. Richard H. Battle, Jr

B. Kemp Plummer Battle

C → F - Need names

Presume 1 above is R. H. Battle, Sr.

C. Wesley Lewis Battle



Note - Corners established from street center Monuments - Iron pipe at all corners.

MAP OF
 R.H. BATTLE PROPERTY
 Surveyed & Platted by C.L. Mann
 Scale 1"=20' Dec 1913

111 page 84

1911-1914

A-20

NORTH STREET

89

R. H. JONES

DR K. P. BATTLE

E. S. BATTLE

A

HALIFAX STREET

TON STREET

49.5

Iron Pipe

Hedge

Fence

Iron Pipe

43.0

Iron Pipe

102.7

Iron Pipe

13.2

33.0

90

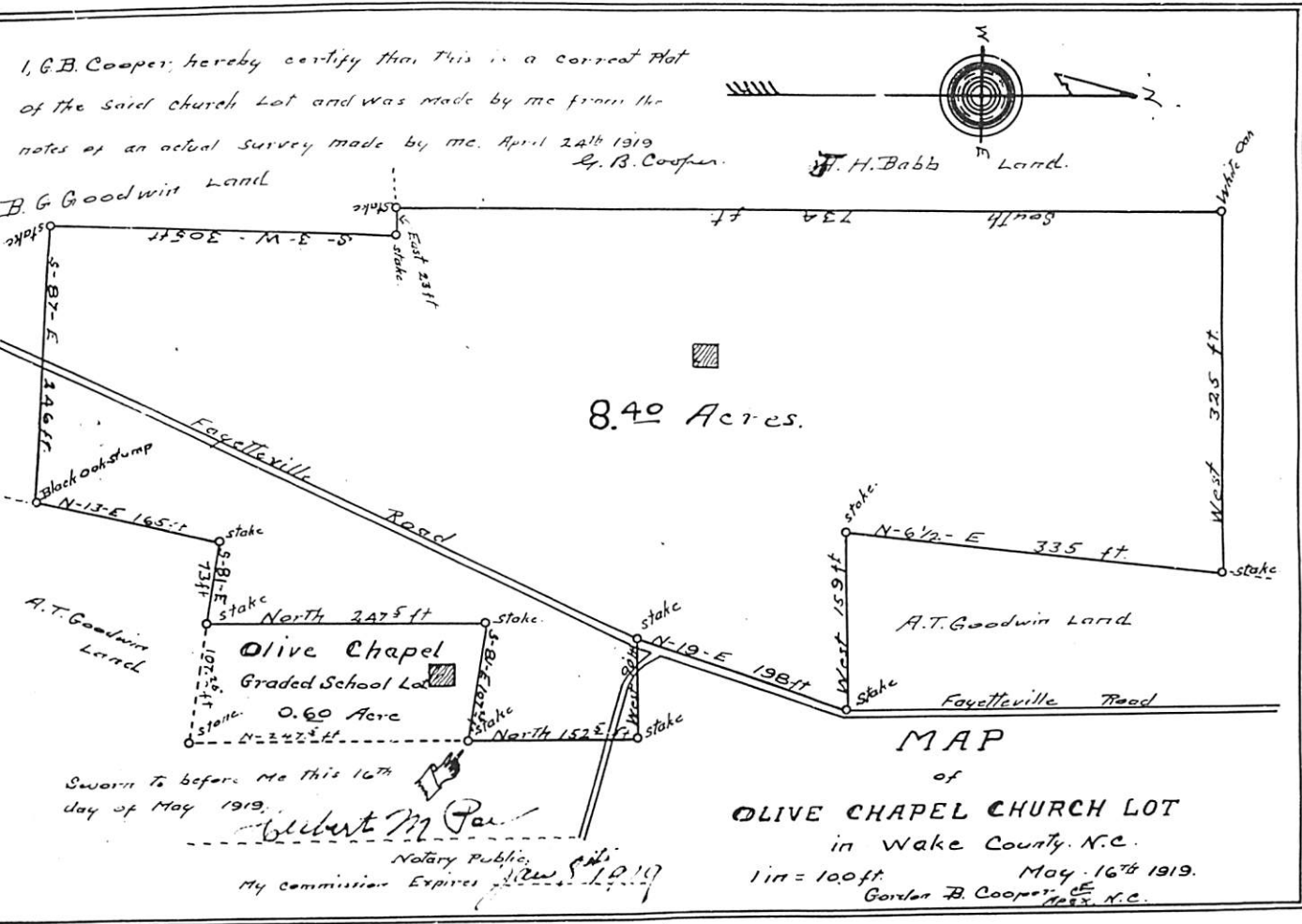
Iron Pipe

102.7

Iron Pipe

13.2

33.0



PASSING UPON CERTIFICATE--ORDER OF REGISTRATION 7221 EDWARDS & BROUGHTON PRINTING CO. SALISBURY, N. C.

STATE OF NORTH CAROLINA
WAKE COUNTY

The foregoing certificate of Herbert M. Poe, Notary Public
of the State of North Carolina
is adjudged to be correct. Let the instrument, with the certificates, be registered.

Witness my hand, Herbert M. Poe, this 24th day of June, 1919
Clerk Superior Court.

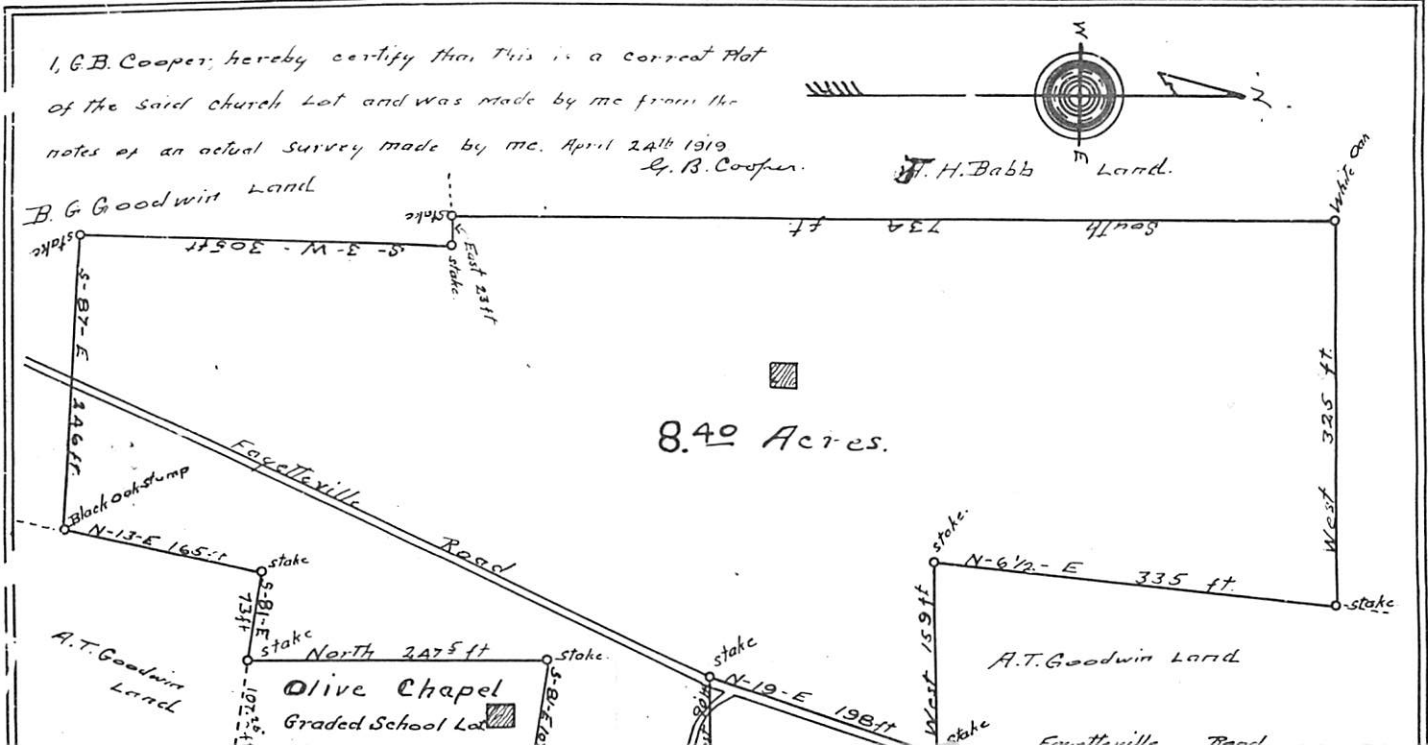
Filed for registration at 11 o'clock a.m. June 24, 1919, and
registered in the office of the Register of Deeds for Wake County, in Book 8 of Map 1918.

Page 1 of 1
By M. R. Medlin Register of Deeds.
Deputy

CROSS FILE:

- Δ GORDON B. COOPER
- Δ HERBERT M. POE (MONT)
- Δ WM H. PENNEY
- Δ M. R. MEDLIN
- Δ J. H. BABB [JAMES]
- Δ B. G. GOODWIN
- Δ A. T. GOODWIN
- LY TO IRENE KITTINGER &
ANN GREBING 24 DEC 2005

B-1



Sworn to before me this 16th day of May 1919.
Gilbert M. Paul
Notary Public
My Commission Expires 1919

MAP
of
OLIVE CHAPEL CHURCH LOT
in Wake County, N.C.
1 in = 100 ft.
May 16th 1919.
Gordon B. Cooper, Jr.
Arch. N.C.

PASSING UPON CERTIFICATE--ORDER OF REGISTRATION 71017 EDWARDS & BROUGHTON PRINTING CO., RALEIGH, N. C.

STATE OF NORTH CAROLINA }
WAKE COUNTY }

The foregoing certificate of Gilbert M. Paul, a Notary Public,
of Wake County, State of North Carolina,
is adjudged to be correct. Let the instrument, with the certificates, be registered.

Witness my hand, this 24th day of June, 1919.
Clerk Superior Court.

Filed for registration at 11 o'clock a.m. June 24, 1919, and
registered in the office of the Register of Deeds for Wake County, in Book of Maps 1918.

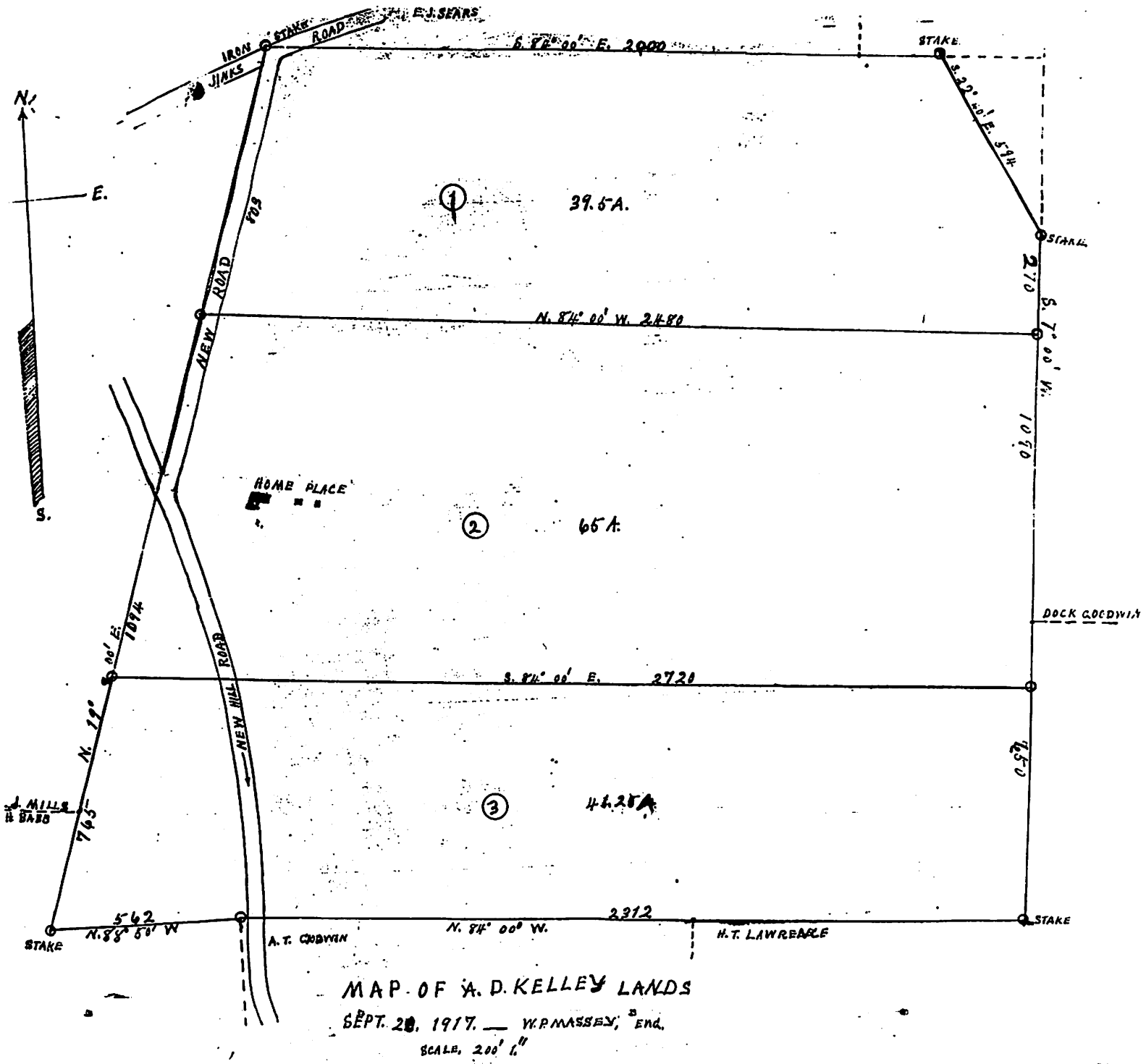
Page 1:5 79

W. H. Ramsey
By M. R. Meade
Register of Deeds
Deputy

Book 1918 Page 77

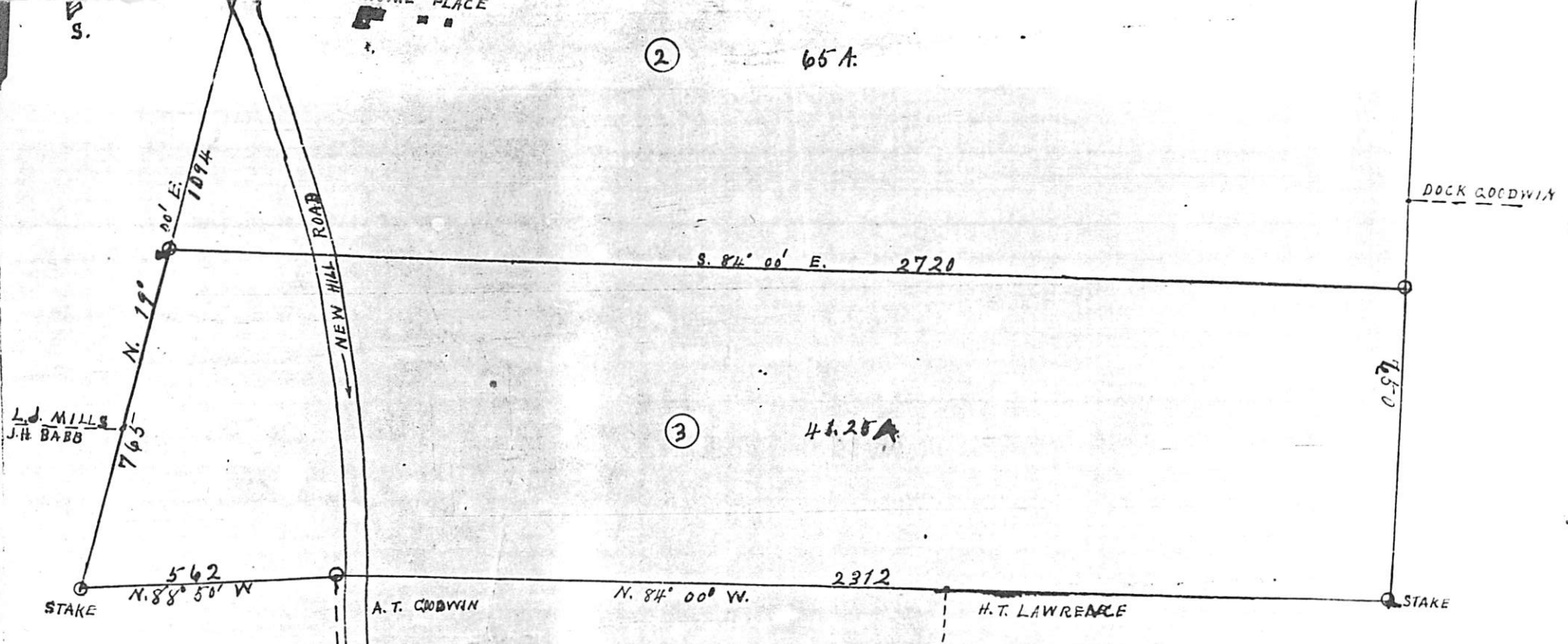
1918-1919

RPL OBTAINED 19 DEC 2005 FROM WAKE CO, NC REGISTER OF DEEDS OFFICE



CROSS FIEE:

- L. J. MILLS
- A. D. KELLEY
- A. T. GOODWIN
- H. T. LAWRENCE
- DOCK GOODWIN
- W. P. MASSEY
- E. J. SEARS




MAP OF A. D. KELLEY LANDS
 SEPT. 20, 1917. — W.P. MASSEY, ENG.
 SCALE, 200' 1."

1915 page 94

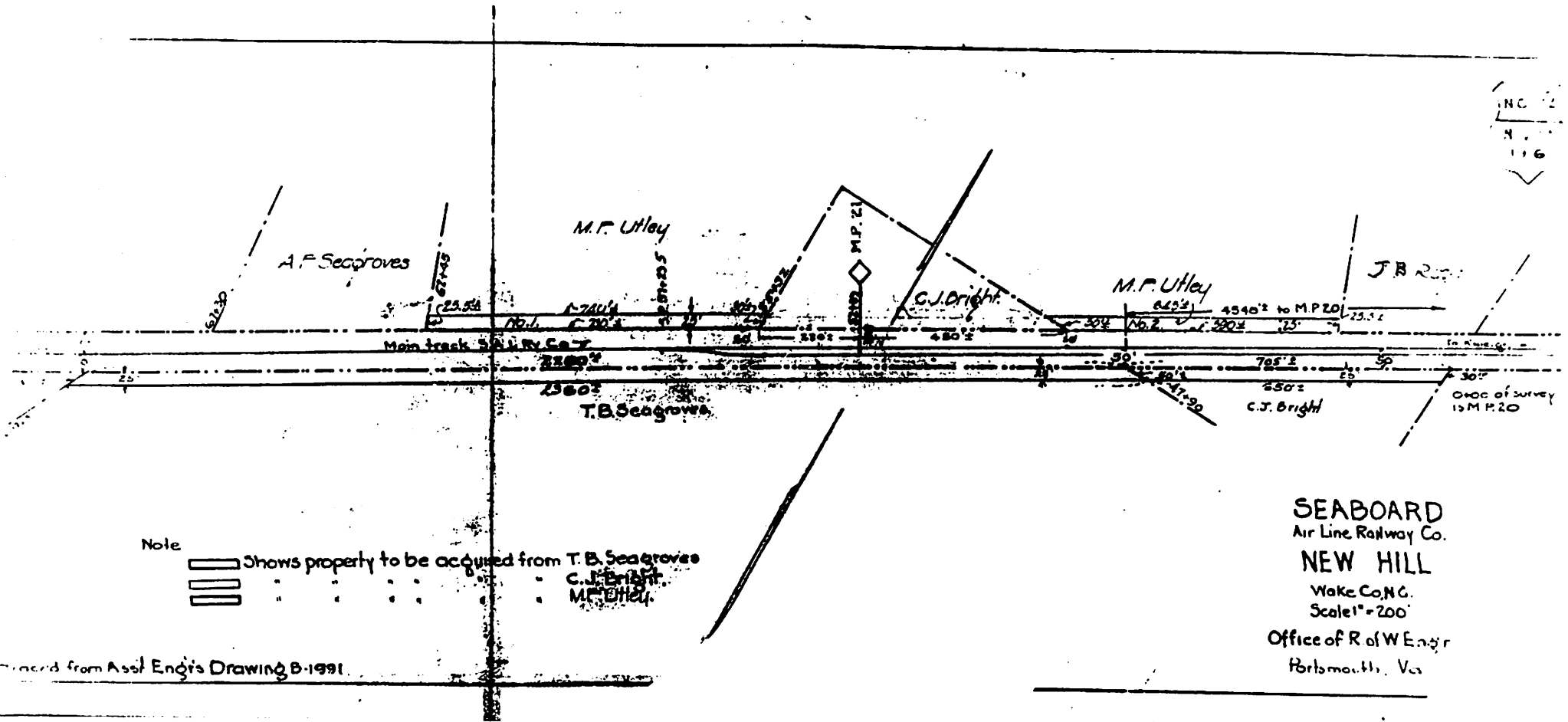
1915-1917

B-2

94



INC 116



Note
 [Hatched Box] Shows property to be acquired from T. B. Seagraves
 [Dotted Box] : : : : : C. J. Bright
 [Horizontal Line Box] : : : : : M. F. Utley

Traced from Assl Engr's Drawing B-1991.

SEABOARD
 Air Line Railway Co.
 NEW HILL
 Wake Co. N.C.
 Scale 1" = 200'
 Office of R. & W. Engr
 Portsmouth, Va.

B-3

○ RPU OBTAINED FROM
 WAKE CO, NC REGISTER
 OF DEEDS OFFICE
 19 DEC 2005

copy of Run fee \$
 from Kittinger
 24 DEC 2005

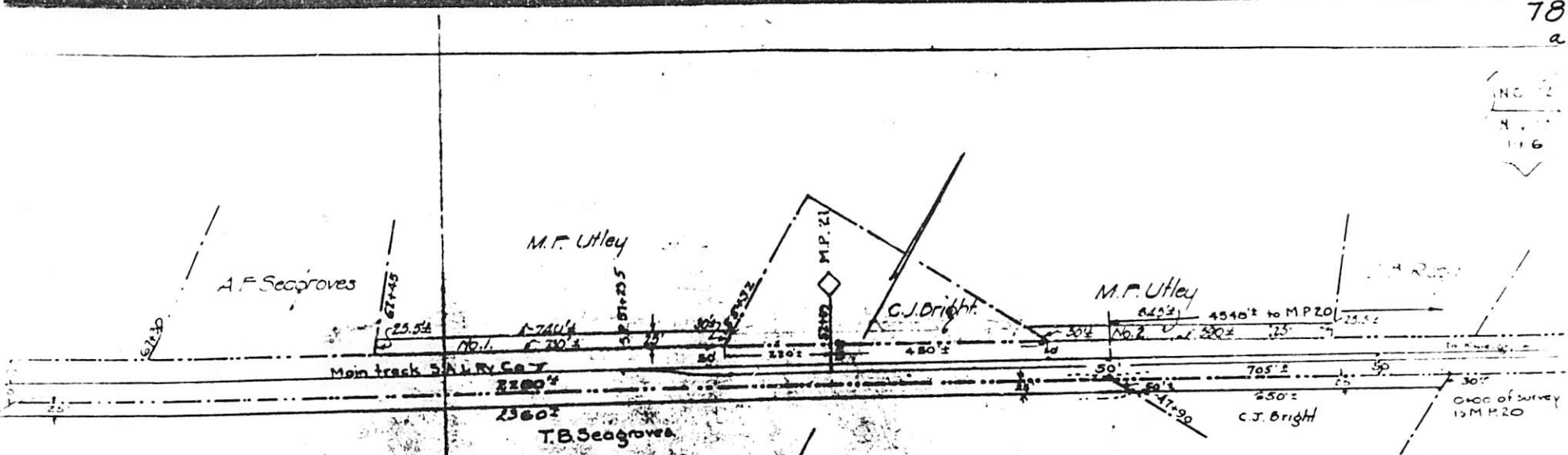
CROSS FILE:
 M. F. UTLEY
 A. F. SEAGROVES
 T. B. SEAGROVES
 C. J. BRIGHT [CORNELIUS JOOD]
 J. B. RAEMAN

B-3

B-3


78
a

INC 2
N. 1
116



Note
Shows property to be acquired from T.B. Seagraves
C.J. Bright
M.F. Utley

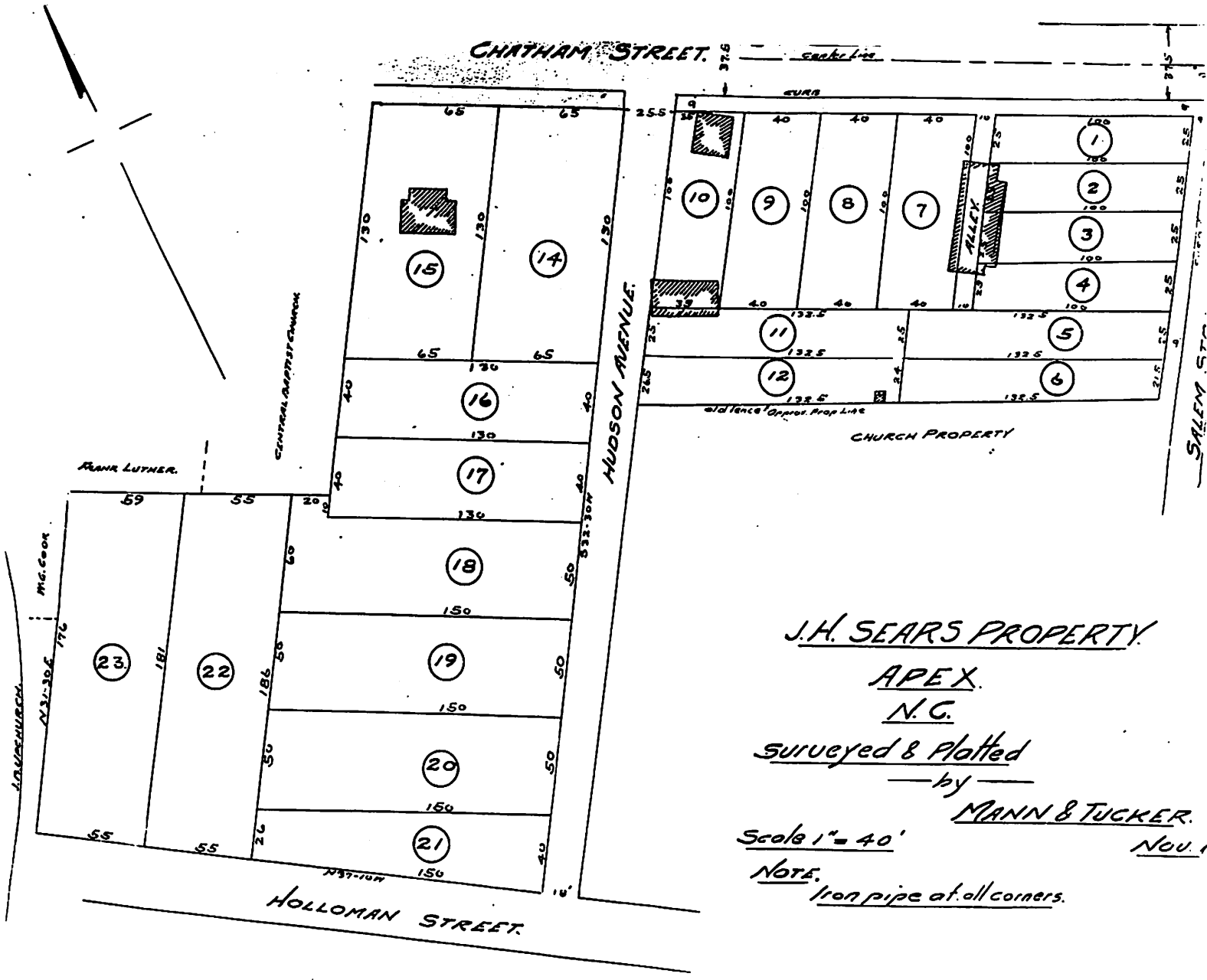
SEABOARD
Air Line Railway Co.
NEW HILL
Wake Co. N.C.
Scale 1" = 200'



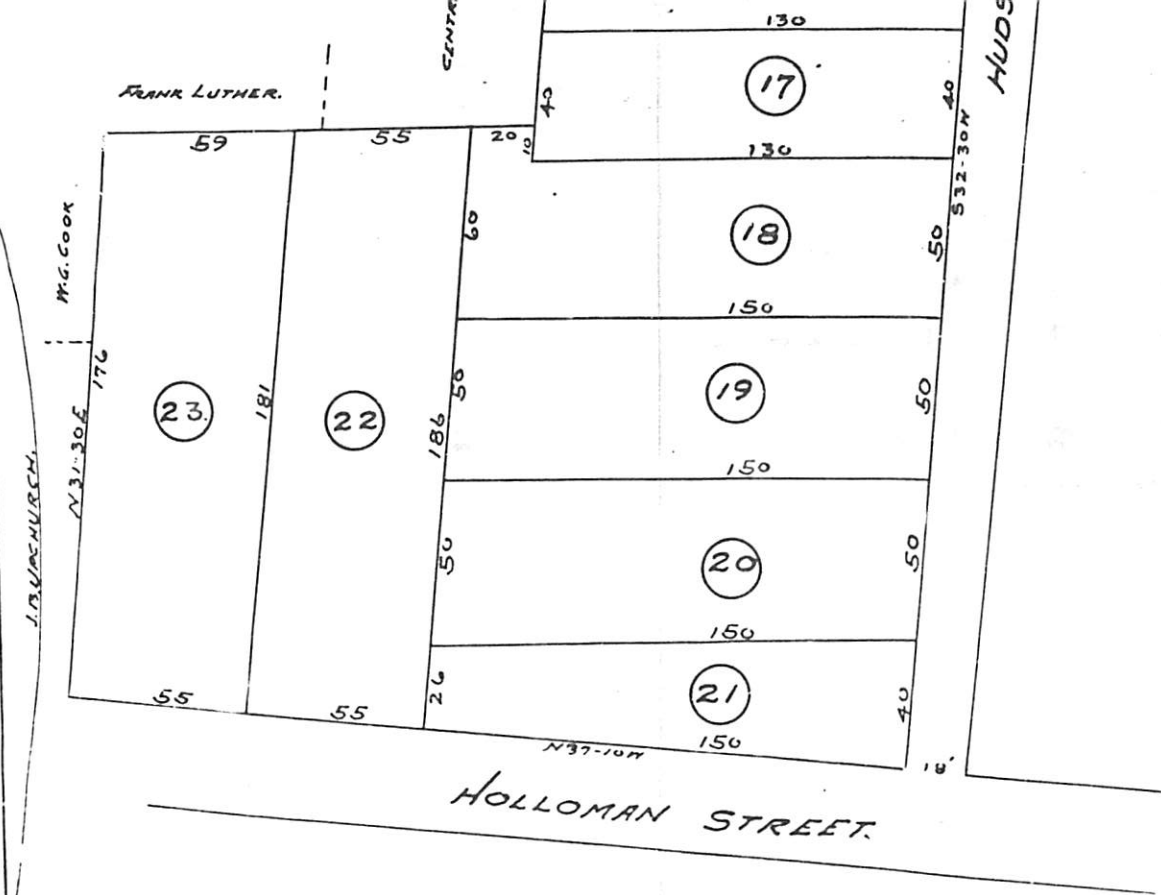
1915 page 78 - A

1915 - 1917

RPW OBTAINED FROM WAKE CO, N.C. REGISTER OF DEEDS OFFICE
 19 DEC 2009 - B4



CROSS FILE: J. R. U
 J. H SEARS



J.H. SEARS PROPERTY.

APEX.

N.C.

Surveyed & Plotted

— by —

MANN & TUCKER.

Scale 1" = 40'

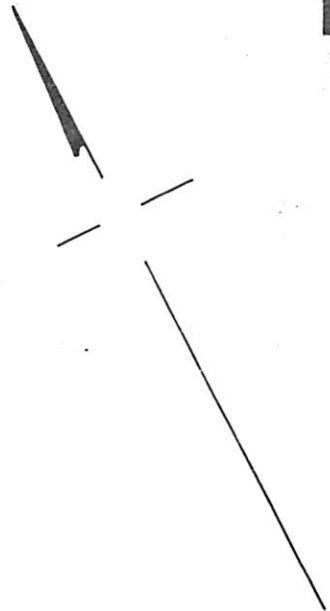
NOV. 1919

NOTE.

Iron pipe at all corners.

Book 1918 Page 87

1918-1919



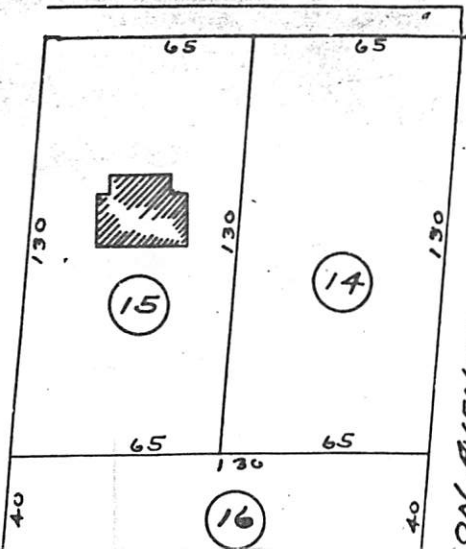
CHATHAM STREET.

Center Line

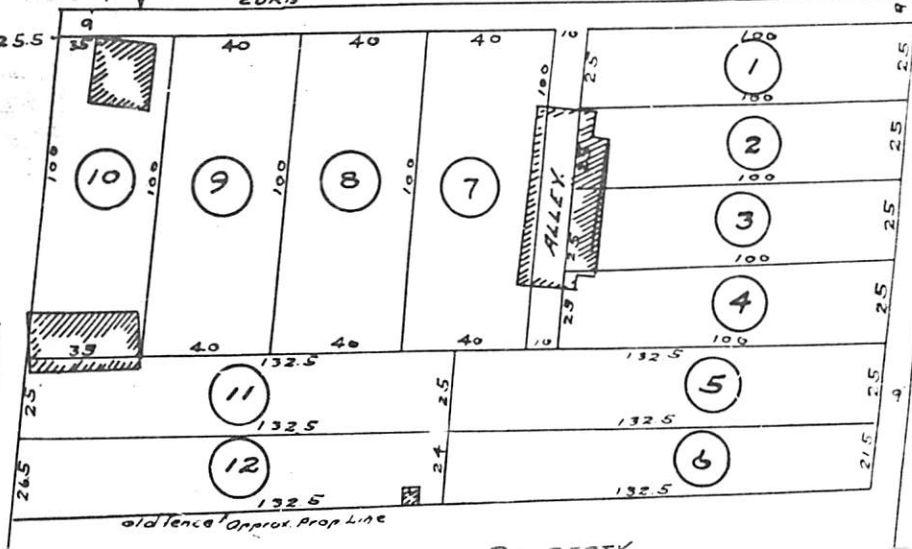
37.5

37.5

44 BAPTIST CHURCH



ON AVENUE.

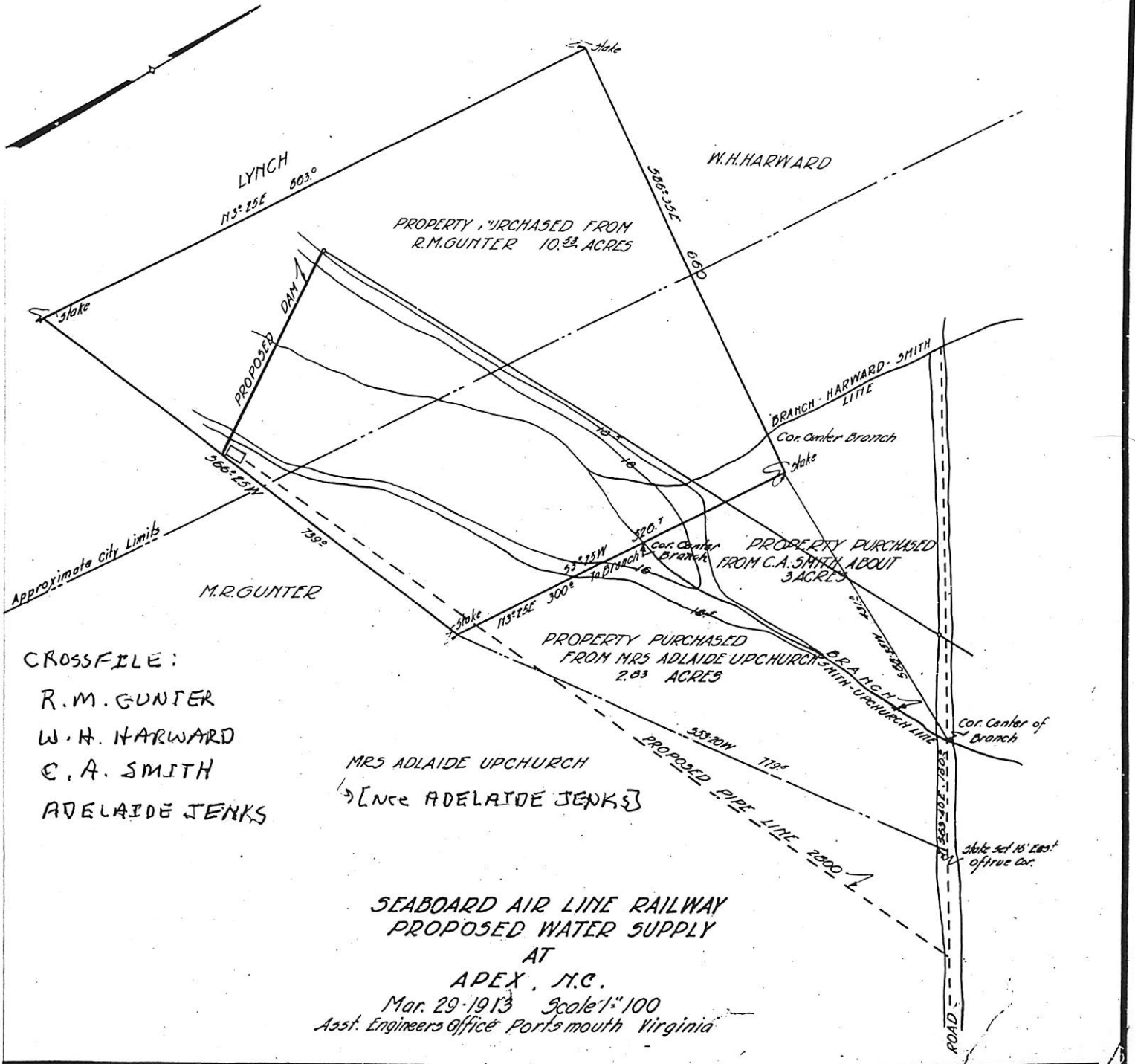


ALEM STREET.

center

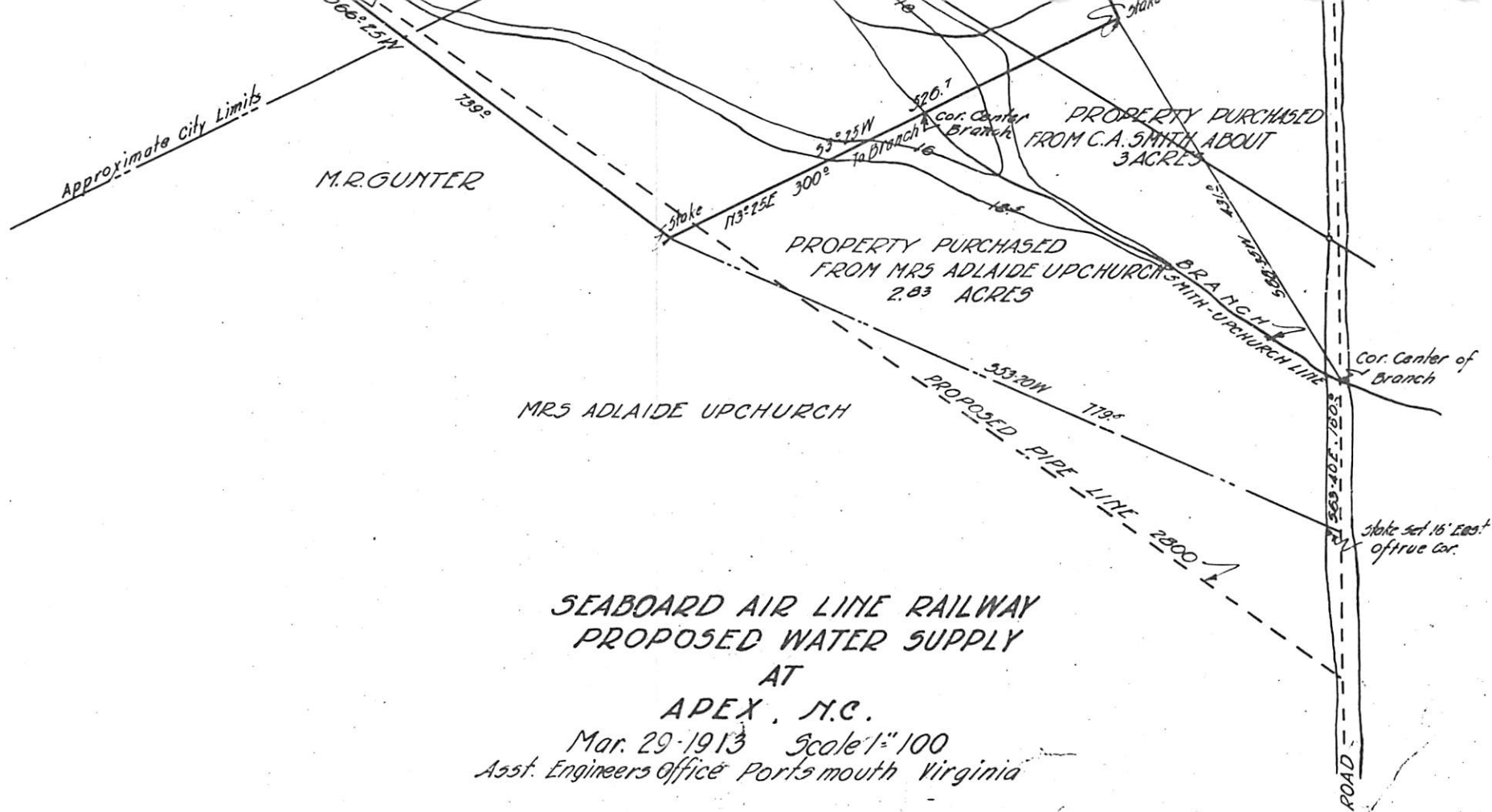
RPA OBTAINED 19 DEC 2005 FROM WAKE CO, NC REGISTER OF DEEDS
 B-5

Sheet 1 of 4 57



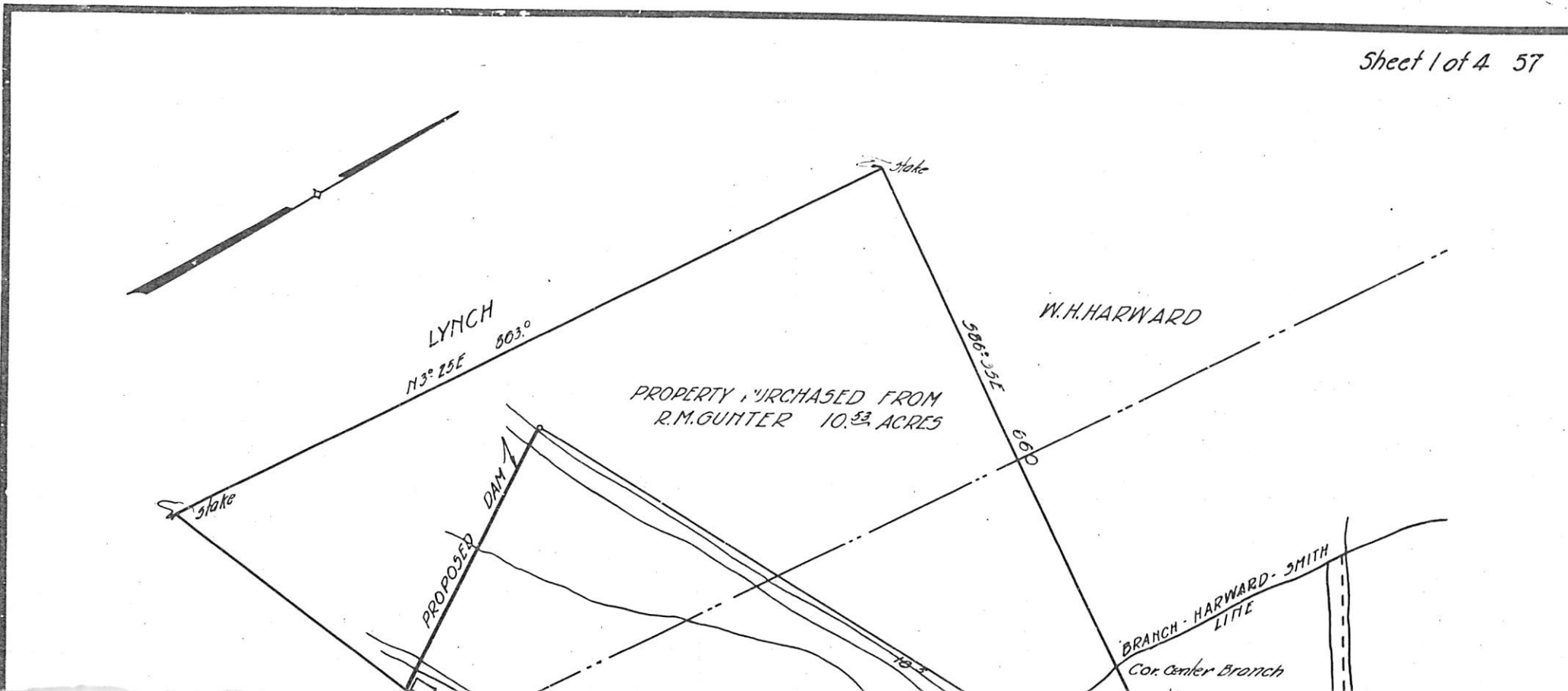
CROSSFILE:
 R.M. GUNTER
 W.H. HARWARD
 C.A. SMITH
 ADELAIDE JENKS

MRS ADLAIDE UPCHURCH
 [nee ADELAIDE JENKS]



1911 page 57 1914

1911-1914



○ RODGERS ESTATE MAPS (3) OBTAINED BY RPA 19 DEC 2005
FROM WAKE CO, NC REGISTER OF DEEDS OFFICE - B6, B7, B8
- ESTATE JOINS APEX, NC ON SOUTH.

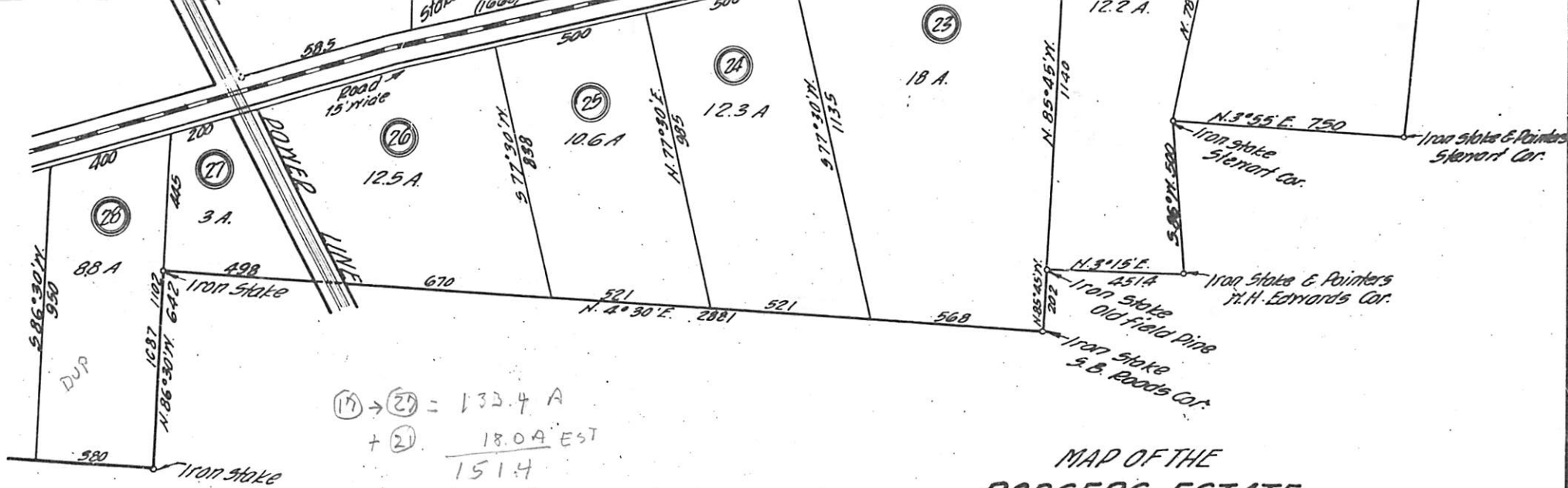
The 3 maps represent one contiguous property B6 = SOUTH,
B7 = NW, B8 = NE. OLD RODGERS HOMEPLACE is on B7. I
ESTIMATE THE TOTAL ACREAGE AS 864 ACRES⁺

NAMES INCLUDED:

B6 -	△ ALICE T. RODGERS	△ H. N. EDWARDS	} ADJACENT LAND OWNERS
	△ J. W. F. RODGERS	△ W. C. EDWARDS	
B7 -	△ L. L. EDWARDS	△ LAWRENCE WALDEN	(BLACK PER AND GREENING)
B8 -	△ W. H. EDWARDS		

NOTE: The property lies on both sides of the Durham &
Southern Railway - About 90% is on the west side
of the Railway, which west side extends North
into Apex proper to CUNNINGHAM & WILLIAMS
STREET INTERSECTION WHERE ONE FINDS A
GRADED SCHOOL BLD. It appears the old Holly Springs
Road runs through the property and it is on
this Road that the old Rodgers Homeplace is
(was?) located - RPA

B-6, 7, 8



(17) -> (25) = 133.4 A
 + (21) = 18.0 A EST
 151.4

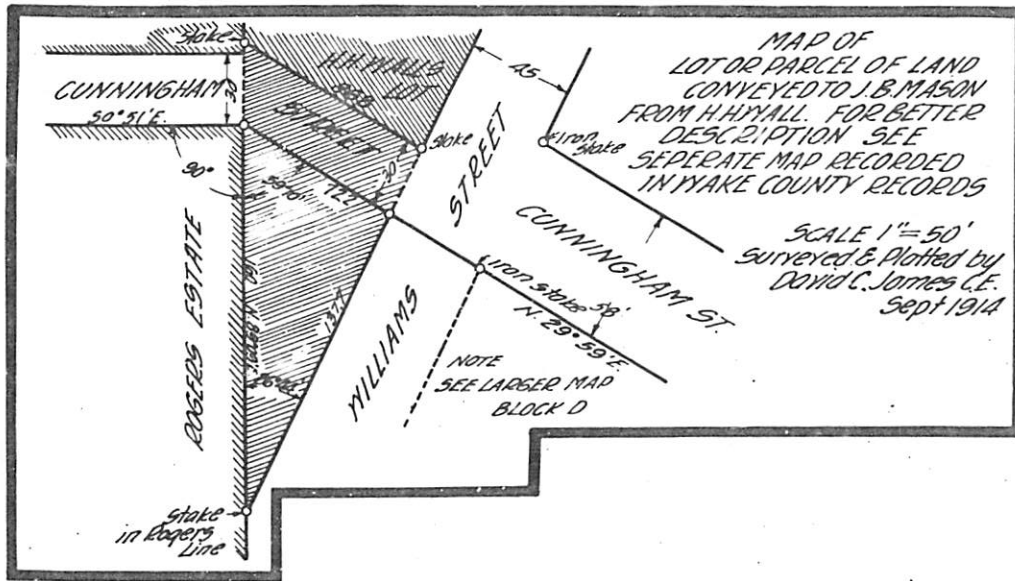
MAP OF THE
RODGERS ESTATE
 SITUATED SOUTH OF APEX, N.C.
 ENGINEERING DEPT.
 ATLANTIC COAST REALTY CO.
 GREENVILLE, N.C.
 SURVEYED BY DAVID C. JAMES, C.E.
 PLATTED & MAPPED " "
 SCALE 1" = 300' SEPTEMBER, 1914.

Page 132 543

1911-1914

B-8

sheet 3 of 3 132



MAP OF
 LOT OR PARCEL OF LAND
 CONVEYED TO J. B. MASON
 FROM H. H. WALLS. FOR BETTER
 DESCRIPTION SEE
 SEPERATE MAP RECORDED
 IN YAKE COUNTY RECORDS

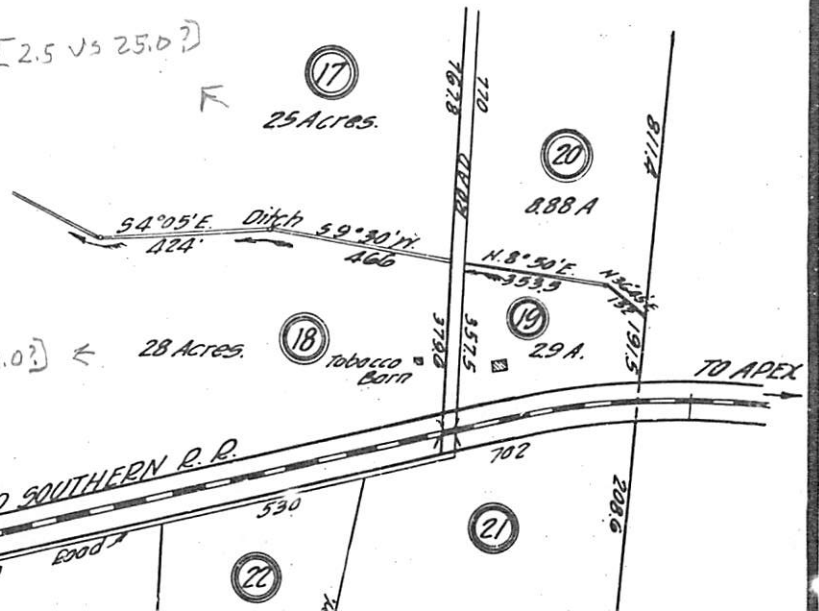
SCALE 1" = 50'
 Surveyed & Plotted by
 DAVID C. JONES C.E.
 Sept 1914

NOTE
 SEE LARGER MAP
 BLOCK D

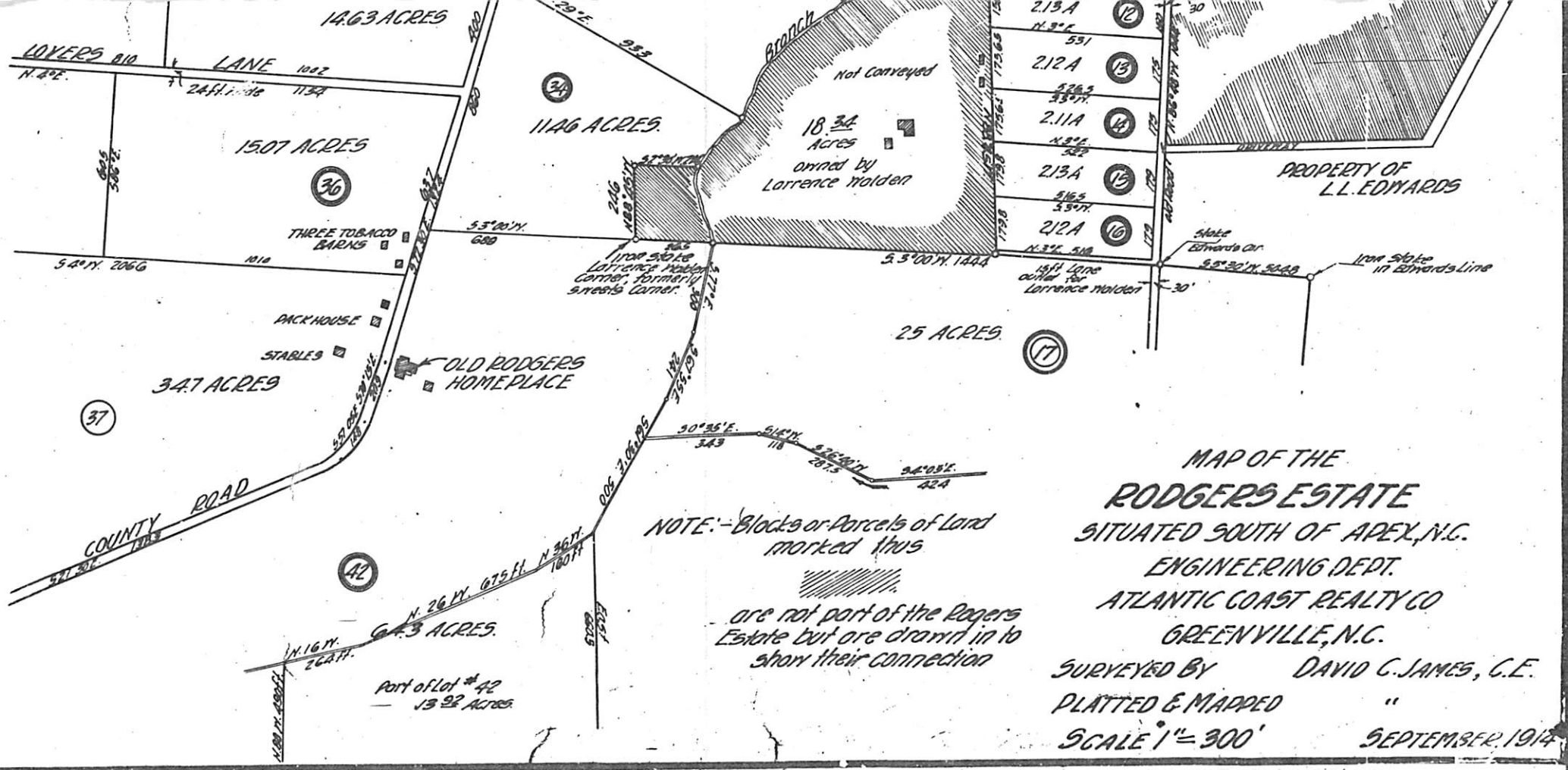


[2.5 vs 25.0?]

[2.8 vs 28.0?]



ELECTRIC



411 page 132 1083

1911-1914

J. W. F. RODGERS

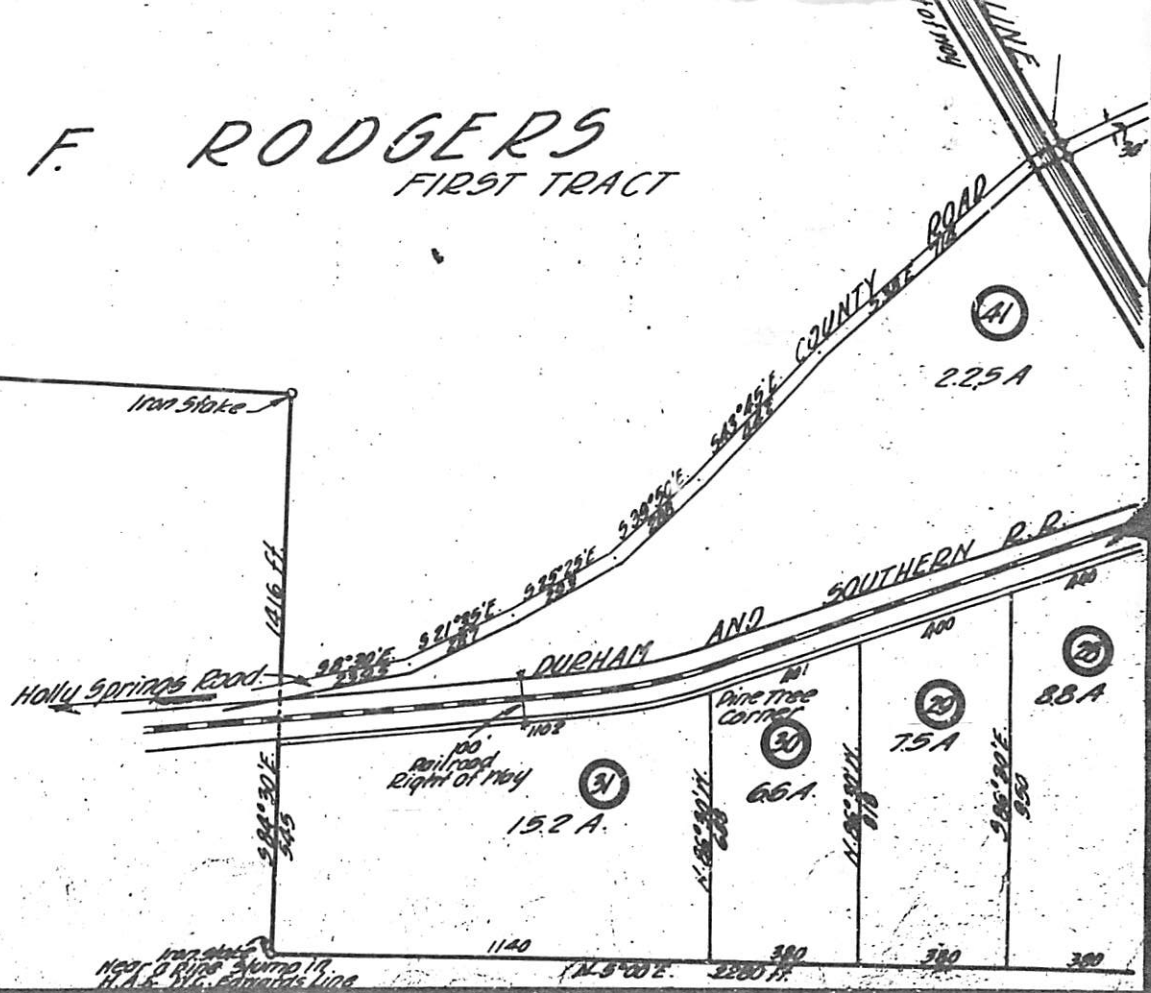
FIRST TRACT

Iron Stake
Hickory Pointers

N. 6° 55' E. 2907

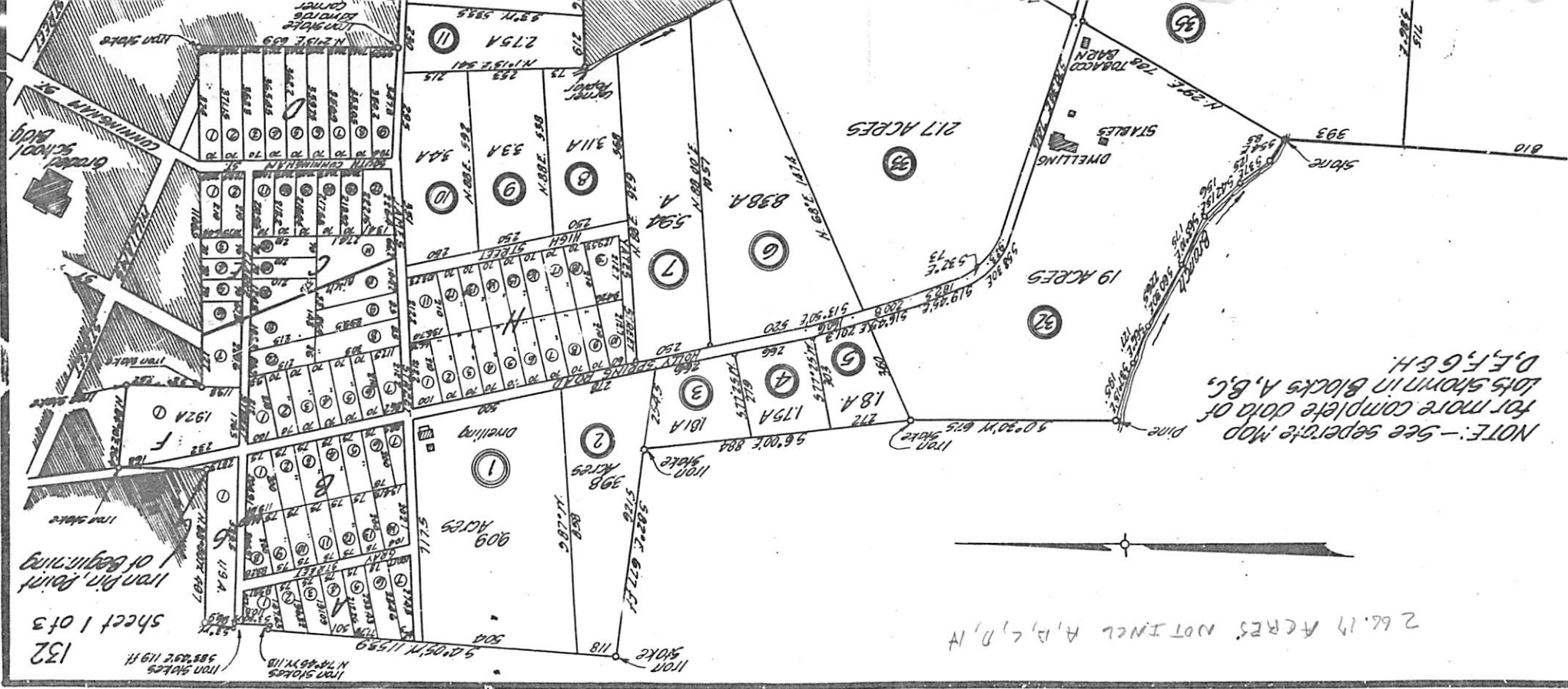
Iron Stake

MAP OF THE
RODGERS ESTATE
SITUATED SOUTH OF APEX, N.C.
ENGINEERING DEPT.
ATLANTIC COAST REALTY CO.
GREENVILLE, N.C.
SURVEYED BY DAVID C. JAMES, C.E.
PLATTED & MAPPED " "
SCALE 1" = 300' SEPTEMBER, 1914.



1911 page 132 2113

1911-1914



132
sheet 1 of 3
Iron Dr. Point
1 of Beginning
Iron Shales
585' 292' 119 ft
N 74° 45' 11" E

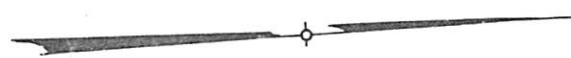
266.17 ACRES NOT INCL A, B, C, D, E

NOTE: - See separate map
for more complete data of
lots shown in Blocks A, B, C,
D, E, F, G, H.

B-6

sheet 2 of 3

Iron stake 3 4°00'N. 2625 Iron stake 1240 2 4°00'N. 3127 ft. 810
Iron stake 986°30'E 26'



ALICE T. RODGERS SECOND TRACT

1665 ACRES
1329 ACRES
30
39

LOVERS 702 LANE
1430 N4°E.

1736 ACRES
1056
30

ELECTRIC POWER
100 ft. 100 ft.
Total Distance of 11.00 = 1056 Acres

Total Area
Not Sub-Divided
339.79 ACRES.

TOTAL	
NOT SUB DIVIDED =	339.79
DIVIDED THIS SHEET =	107.90
	446.69

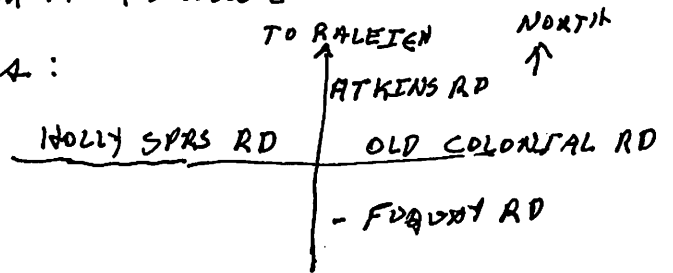
500°30'E 1000 ft.

Stake
Alice T. Rogers
old Corner.

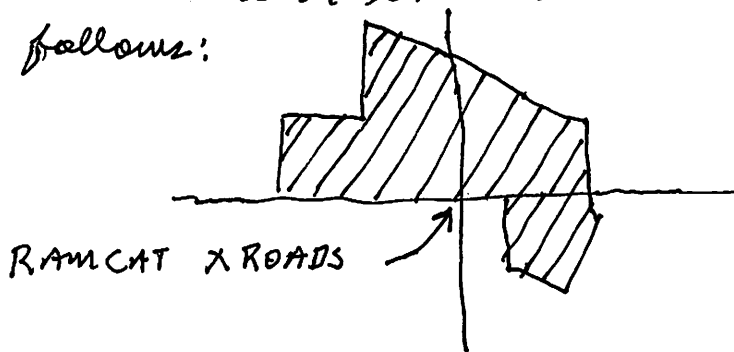
○ PLAT OF THE SIMPKINS FARM (103.9 Acres - 14 Plots)
 IN RAMCAT AS OF DEC 1912. OBTAINED 19 DEC 2005
 BY RPU FROM WAKE CO, NC REGISTER OF DEEDS
 OFFICE - PLACED IN GEOGRAPHICAL FILE: WAKE
 CO, NC PROPERTY MAPS - C-1, C-2

NOTE: I believe this to be land of William Alonza Simpkins
 but this is not revealed by the map. No adjacent property
 owners are named.

The map shows clearly a main cross roads in
 Scept Creek Township - (which RPU labels RAMCAT
 CROSSROADS). It is shown as:



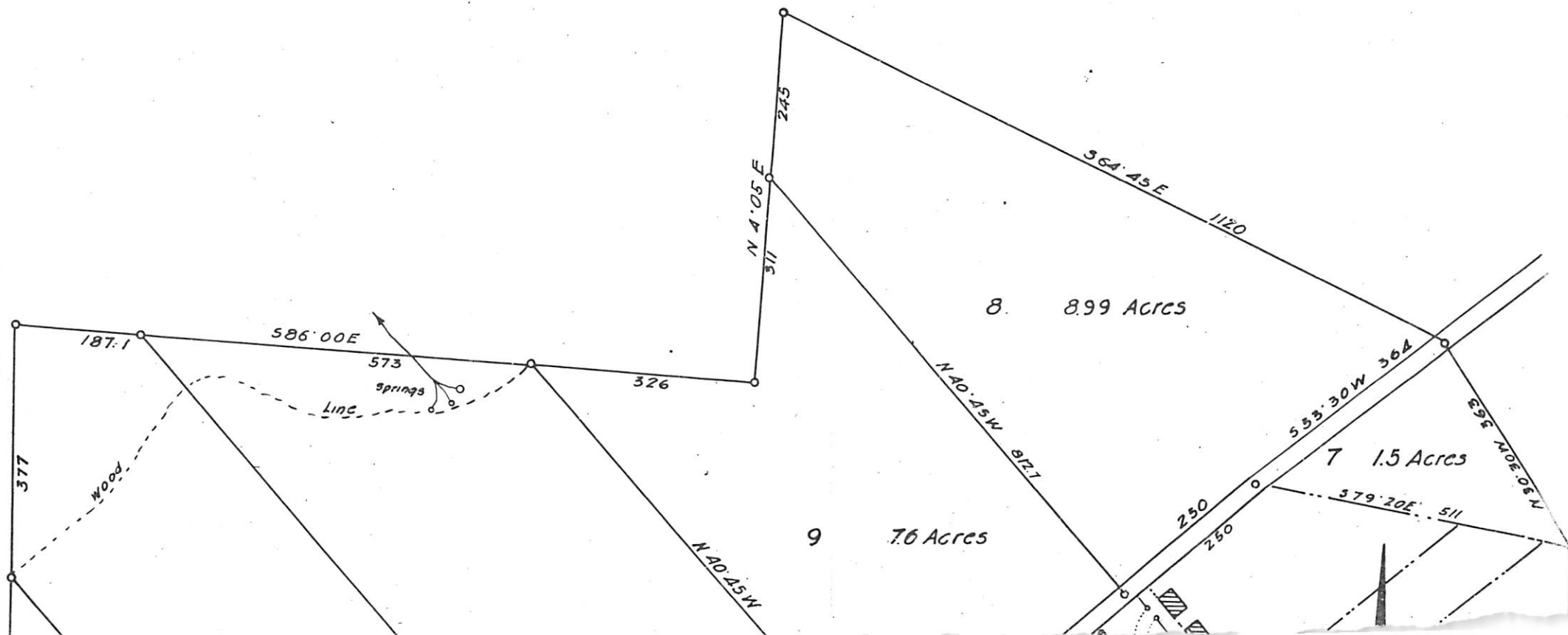
The described property
 lies more or less as
 follows:

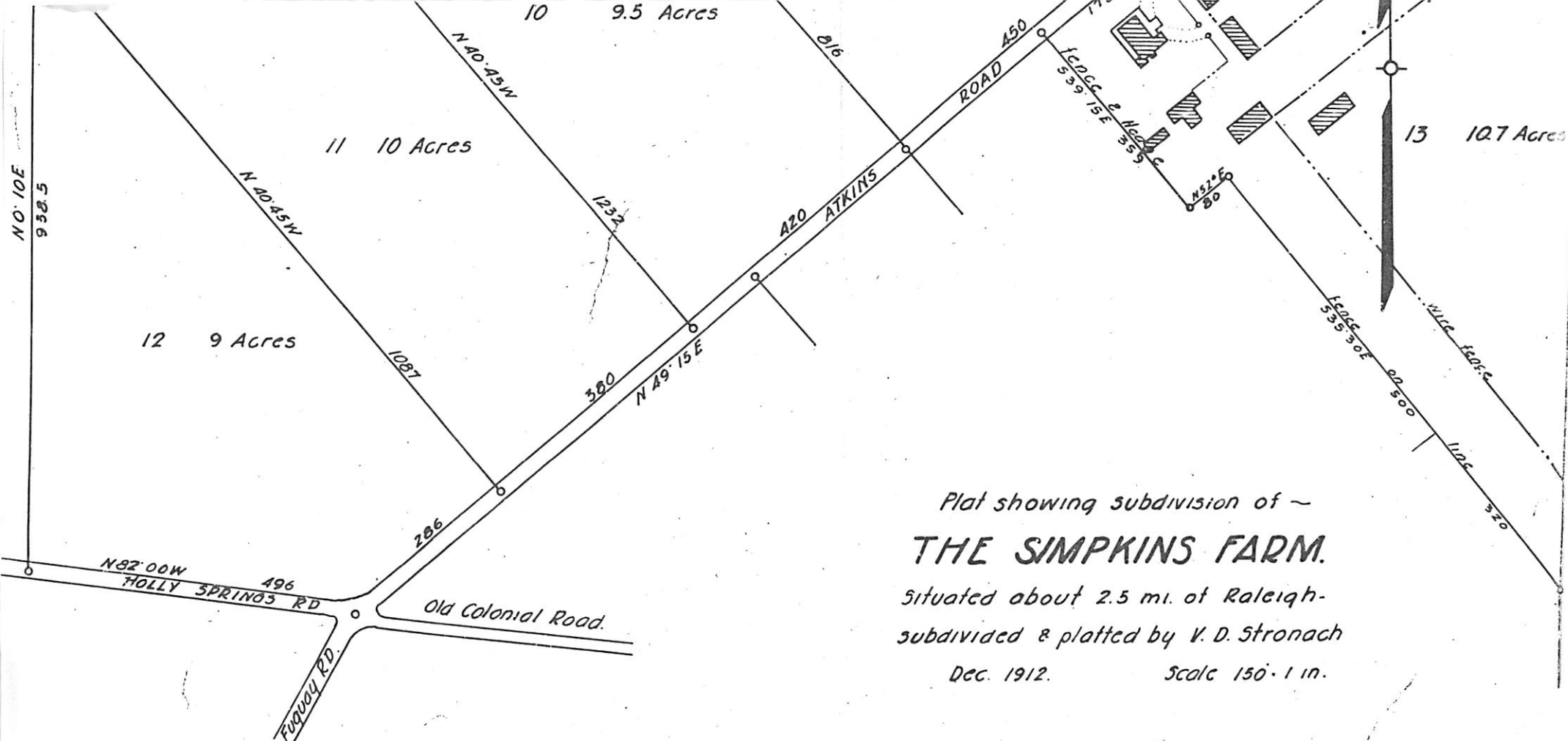


C-1, C-2

C-1

sheet 1 of 2 40

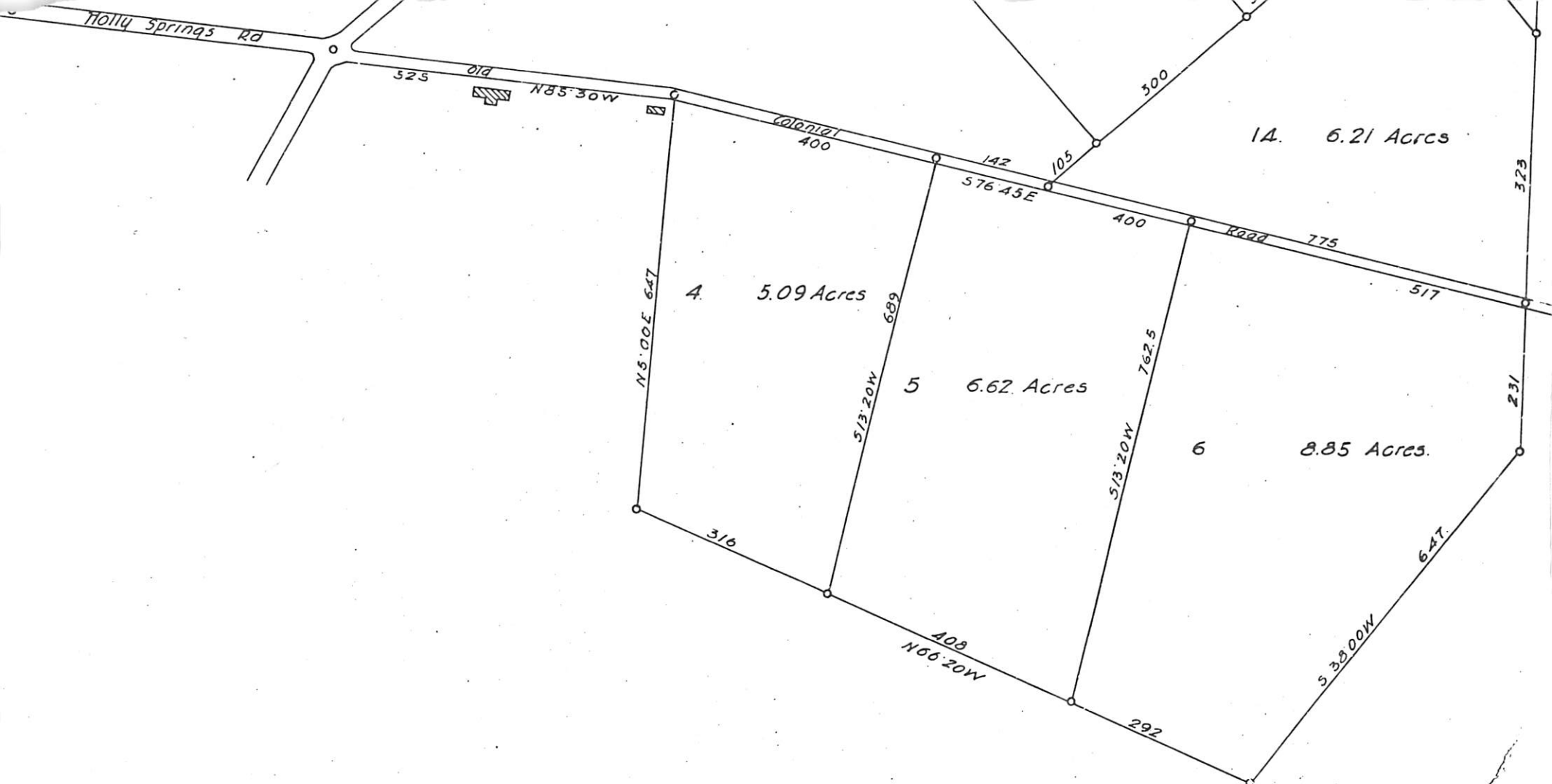




Plat showing subdivision of ~
THE SIMPKINS FARM.
 Situated about 2.5 mi. of Raleigh-
 subdivided & platted by V. D. Stronach
 Dec. 1912. Scale 150' = 1 in.

1911-1914

1911 Page 40

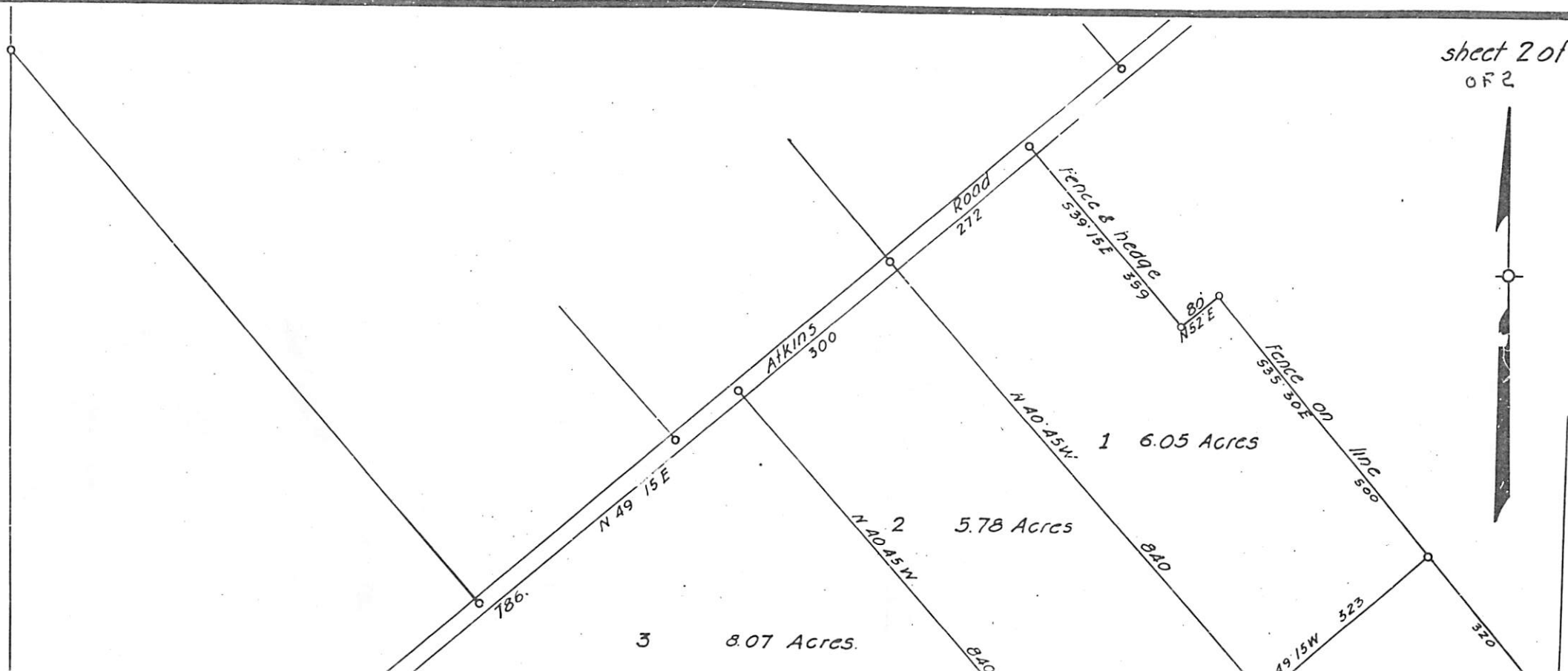


THE SIMPKINS FARM.

1911-1914

C-2

sheet 2 of 2
OF 2



○ LAND OF BARTLEY JEFFERSON U IN RAMCAT, SWIFT CREEK TSP AS OF 26 SEP 919 - OBTAINED BY RPU ON 19 DEC 2005 FROM WAKE CO, NC REGISTER OF DEEDS OFFICE. PLACE IN GEOGRAPHICAL FILE - WAKE CO, NC PROPERTY MAPS - C-3a, C-3b 7 PARCELS = 284.5 ACRES

The 7 Parcel (Tracts) are described as follows

① 32 Acres - see right of this page →
Probably Given to REX EDGAR U
(East side of Road; East of Home)

[② → ③ - SEE PLAT ON NEXT PAGE]

② - Home Place - Given to: ELENA JUDSON U
52 ACRES MARTHA RAY U

③ Tract west of Home site PATRICIA ALINE U
57 ACRES - Given to: WISCONSIN LAMAR U

Tracts west of ③ and extending to Mid-Pines Road - Tracts ④ → ⑦ - given to
4 of the 6 Remaining Children (out of 11)

one Tract to BESSIE ESTILE U

one Tract to ELEANOR MARKS U, II

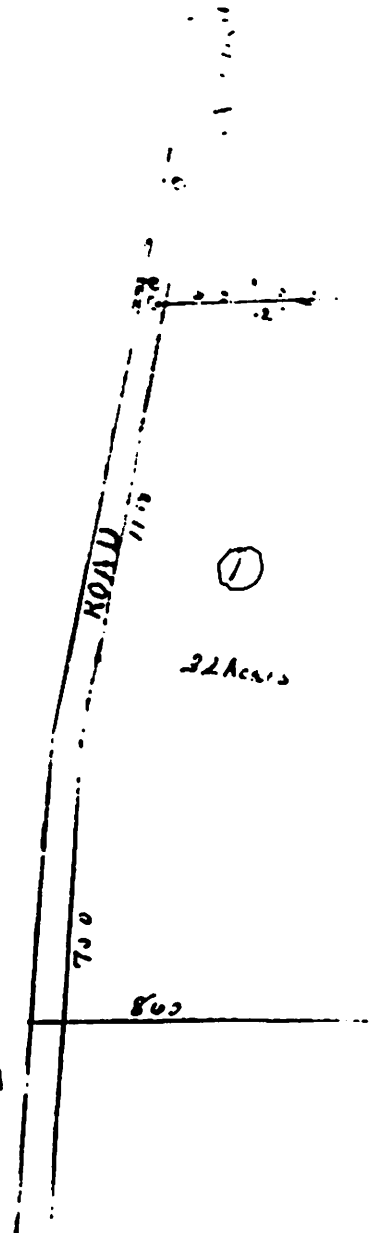
one Tract (Probably ⑤ - the Northernmost)
to ROBERT JEFFERSON U

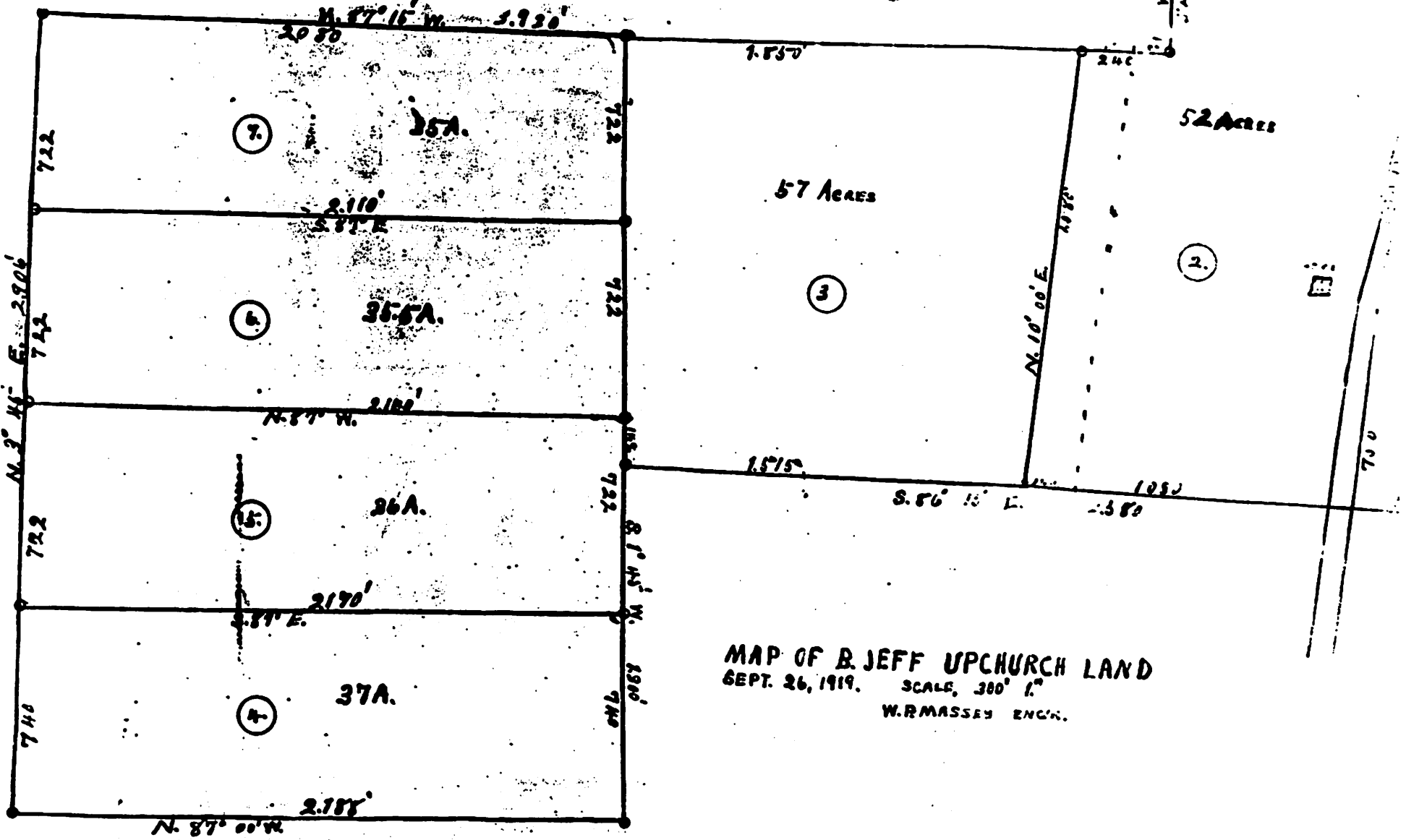
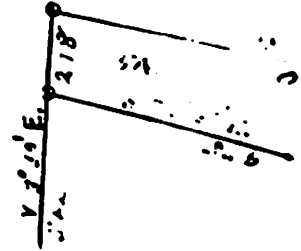
One Tract - Probably to GEORGE MALCOLM U

④ = 37 A ; ⑤ = 36 A ; ⑥ = 35.5 A ; ⑦ = 35 A

Some GETTIS NENDERSON & FRANK JONES U

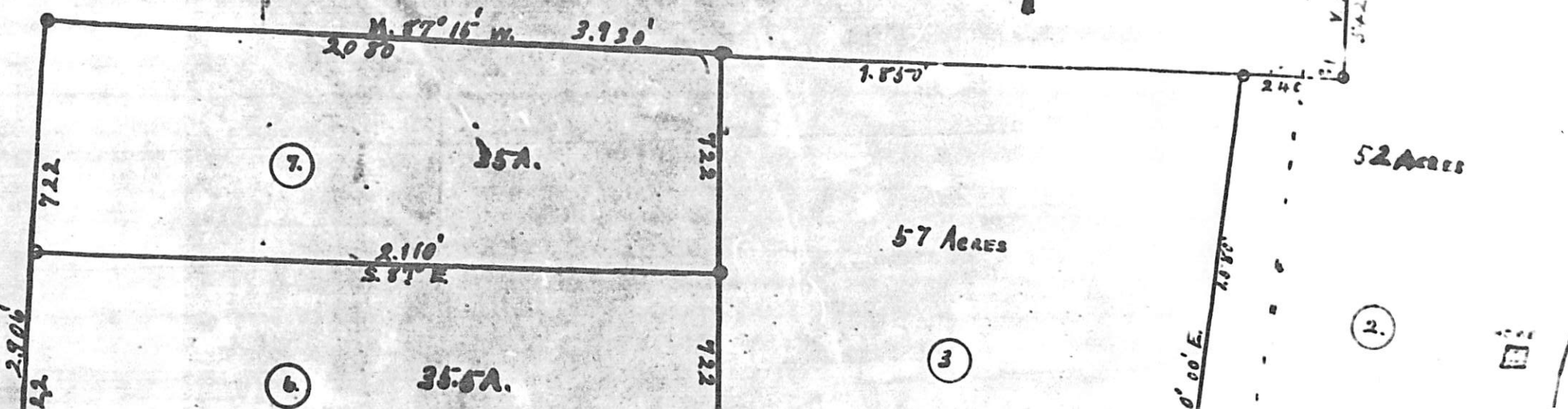
are not referred in the above transactions

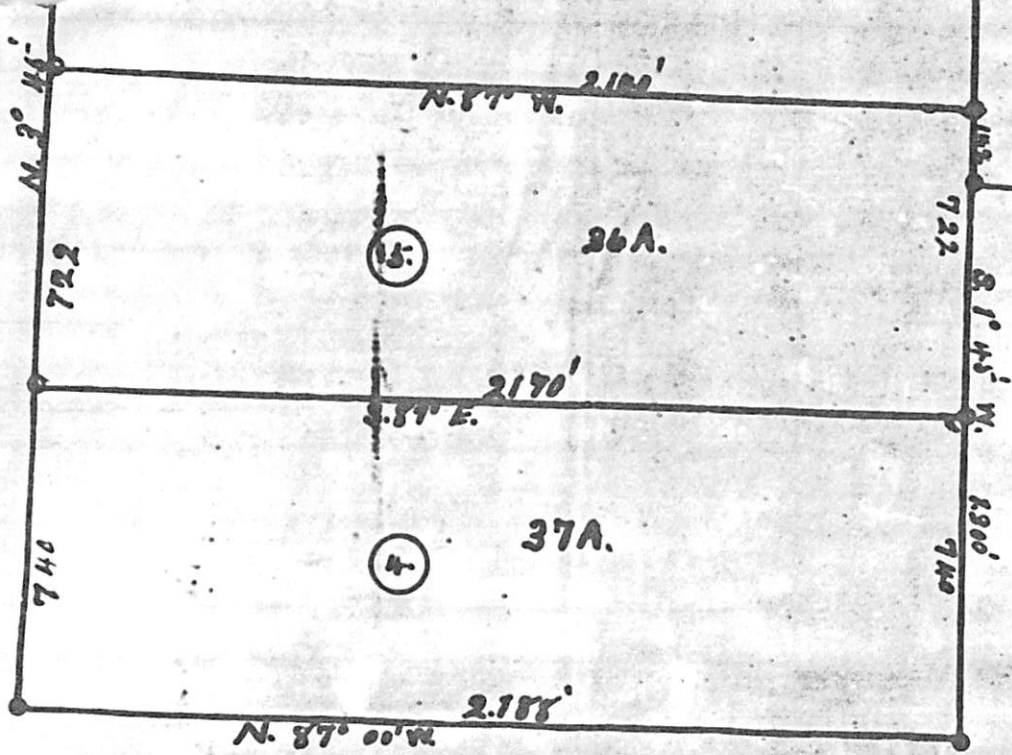




MAP OF B. JEFF UPCHURCH LAND
SEPT. 26, 1919. SCALE, 300' 1" = 1"
W. R. MASSEY ENGR.

C-3a





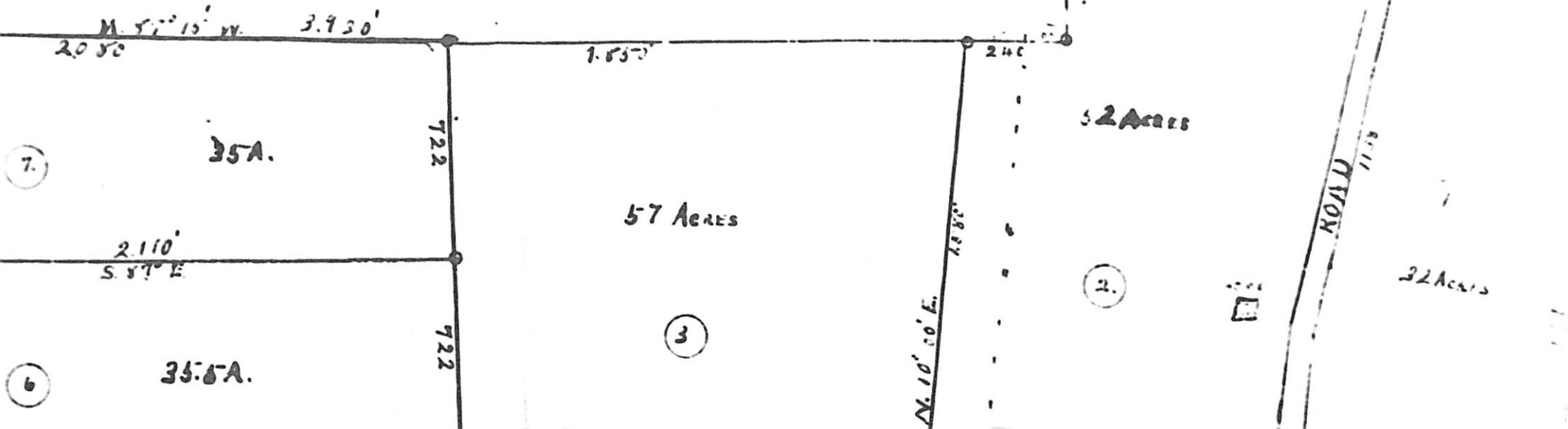
MAP OF B. JEFF UPCHURCH LAND
 SEPT. 26, 1919. SCALE, 300' 1."

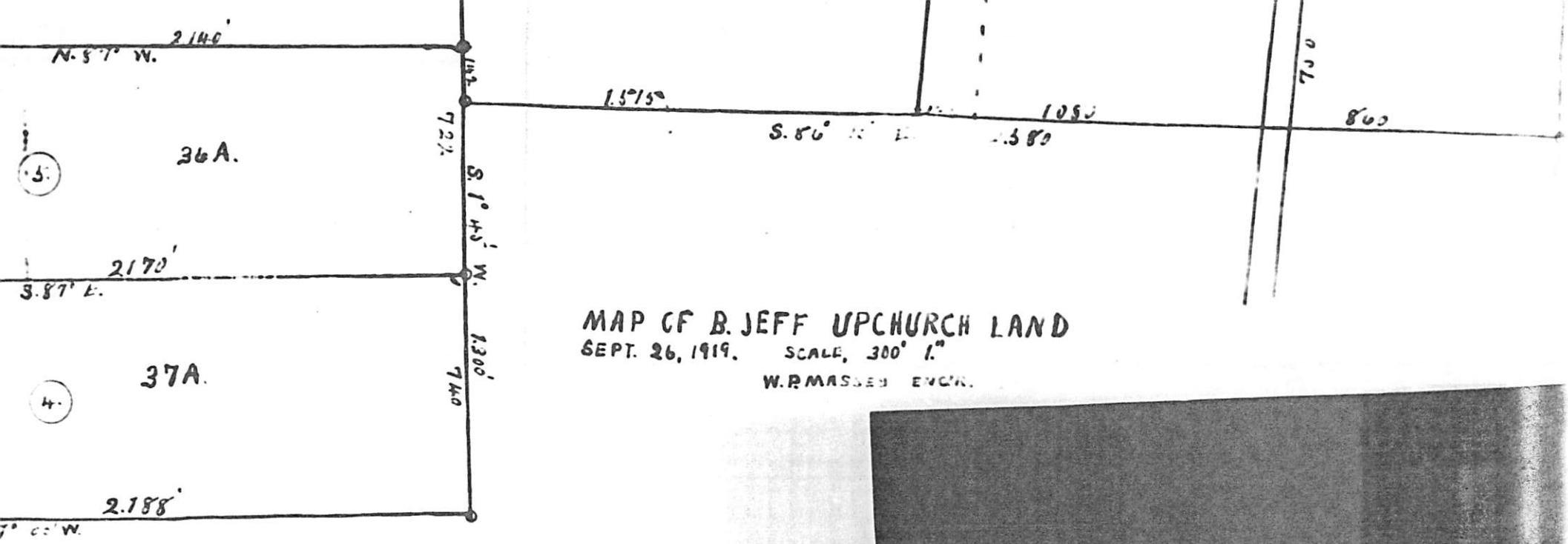
W. R. MASSEY ENGR.

Book 1920 Page 98

1920-1923

C-32



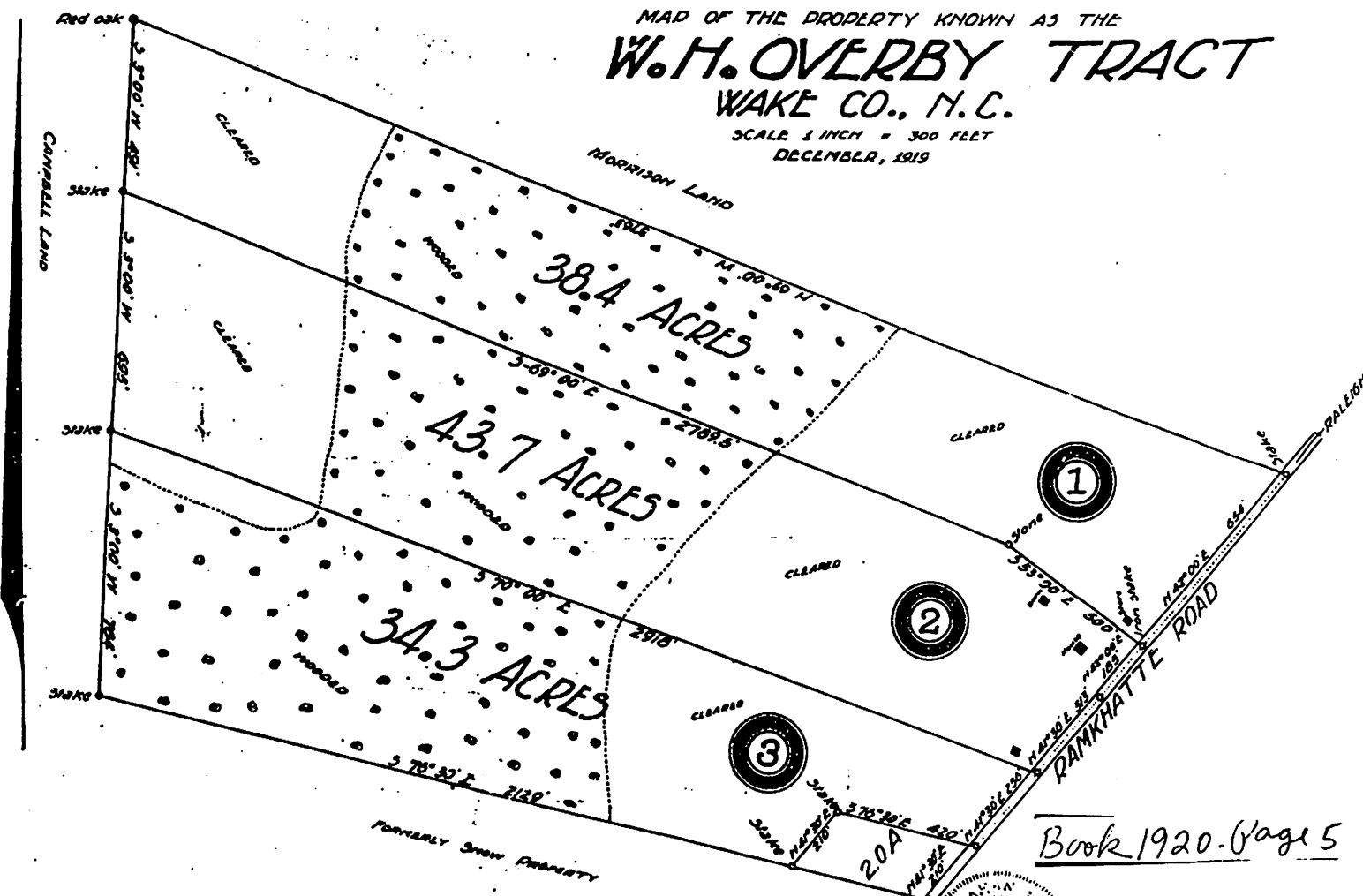


MAP OF B. JEFF UPCHURCH LAND
 SEPT. 26, 1919. SCALE, 300' 1."
 W. P. MASSEY ENGR.

Book 1920 - Page 9

1920-1923

MAP OF W.H. OVERBY TRACT DEC 1919 - RAMCAT, WAKE CO, NC. OBTAINED BY RPU 19 DEC 2005 FROM REGISTER OF DEEDS OFFICE. PLACED IN WAKE CO, NC GEOGRAPHICAL FILE - PROPERTY MAPS C-4 118.4 ACRES TOTAL



Book 1920 - Page 5

SURVEYED BY
E.M. EUTSLER ENGINEERING CO., RALEIGH, N.C.
J.R. THOMPSON

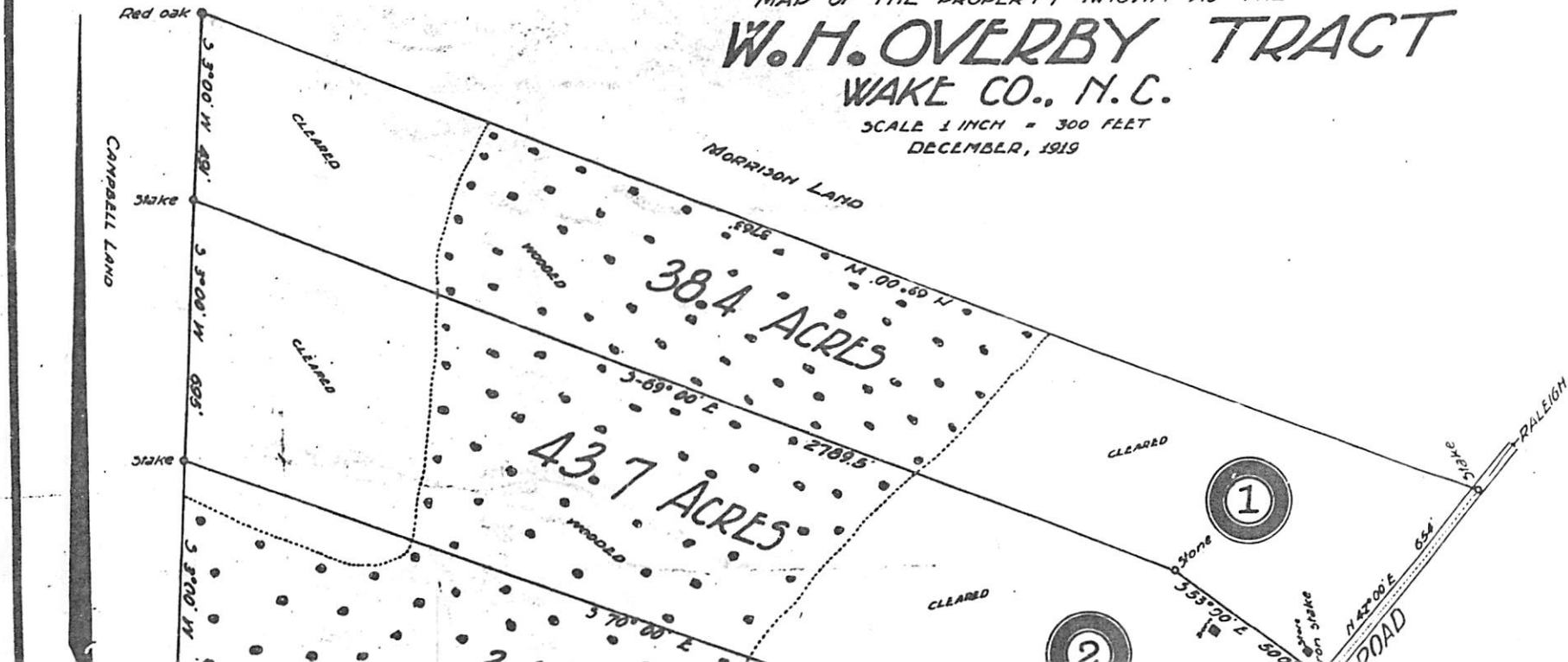
- FILE: Δ W.H. OVERBY
- Δ - - MORRISON
 - Δ - - CAMPBELL
 - Δ - - SNOW
 - Δ RAMCAT

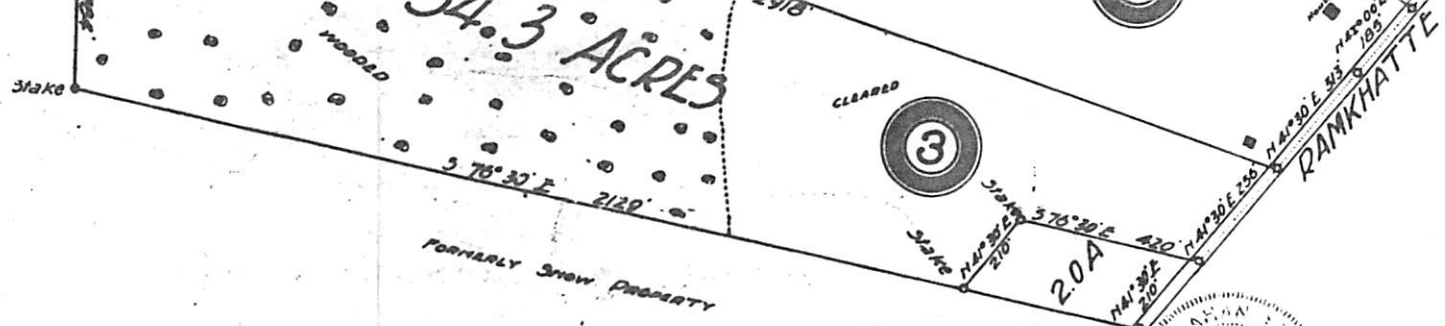
C-4

MAD OF THE PROPERTY KNOWN AS THE
W. H. OVERBY TRACT
WAKE CO., N. C.

C-4

SCALE 1 INCH = 300 FEET
DECEMBER, 1919





FORMERLY SNOW PROPERTY

SURVEYED BY
E. M. EUTSLER ENGINEERING CO., DALEIGH, N.C.
J. R. THOMASON

Book 1920 - Page 5

1920-1923

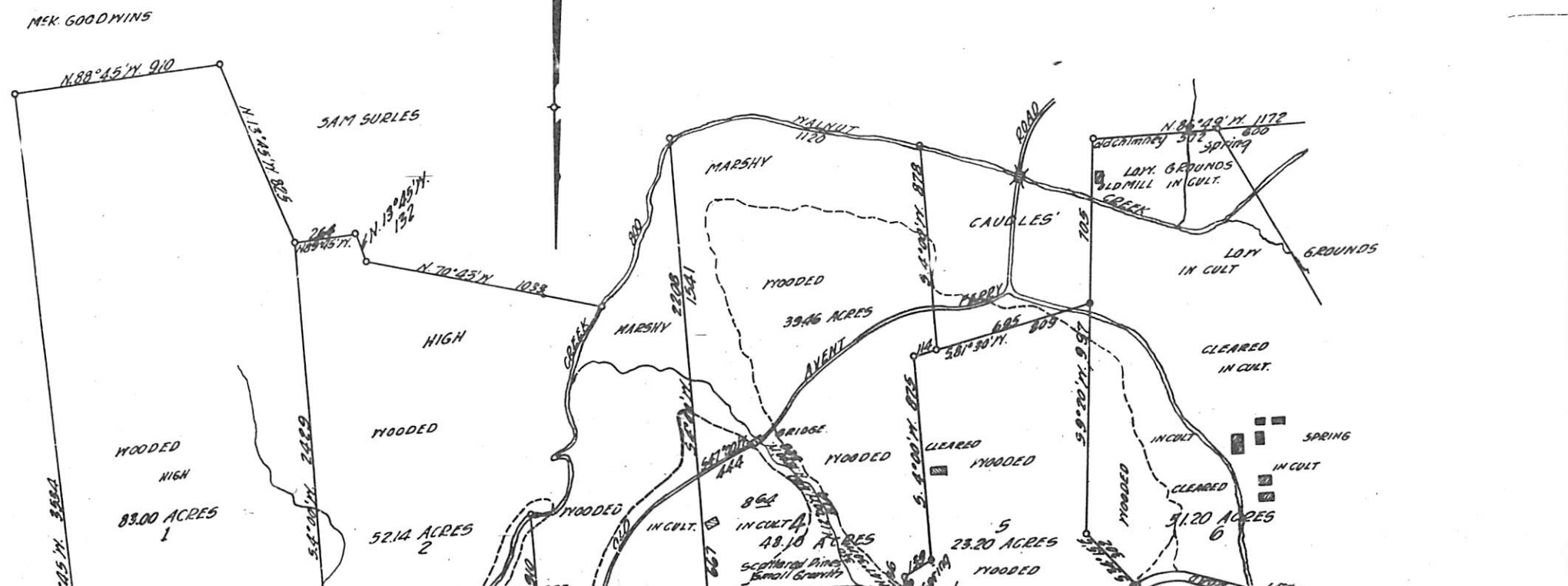
⌋ A. W. GODDWIN FARM - 20 TRACTS = 837.99 Acres Plotted
APR 1912. OBTAINED BY RPA ON 19 DEC 2005 FROM
WAKE CO NC REGISTER OF DEEDS OFFICE - PLACED IN
GEOGRAPHICAL FILE - WAKE CO, NC PROPERTY MAPS - C-5
& C-6

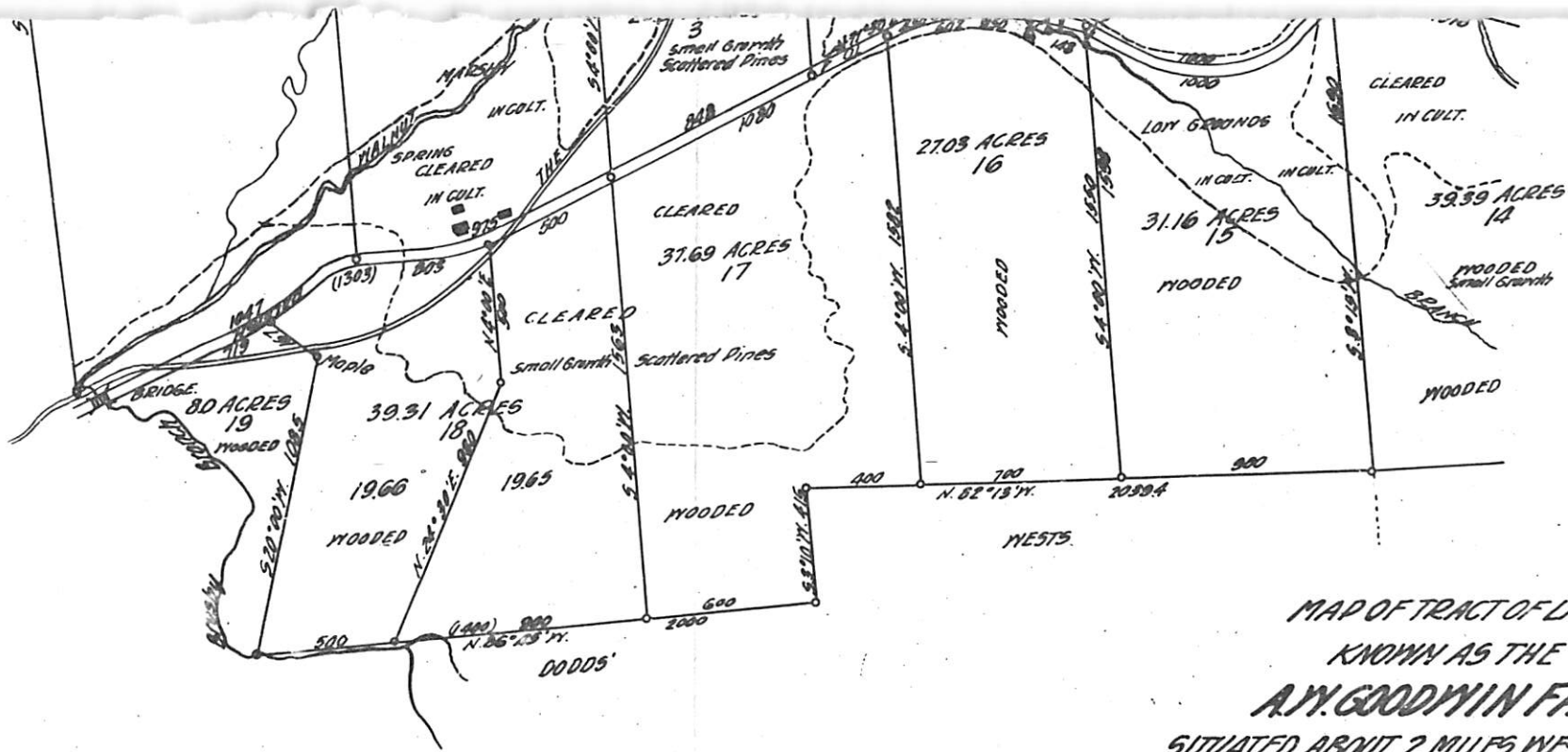
NOTE: This land lies between present day Western Boulevard
and Lake Johnson on both sides of Walnut Creek
and on both sides of the Arent-Ferry Road
Note that both the old Road and the New Road
are cited.

Names mentioned:

- △ M^cK Goodwin
- △ Sam Surles
- △ Claude Jones
- △ Peter Jones
- △ - - PLUMMER
- △ - - DODD
- △ - - WEST
- △ - - CAUDLE

- △ Walnut Creek △ Arent-Ferry Rd
- △ Bushy Branch
- △ One mile Branch



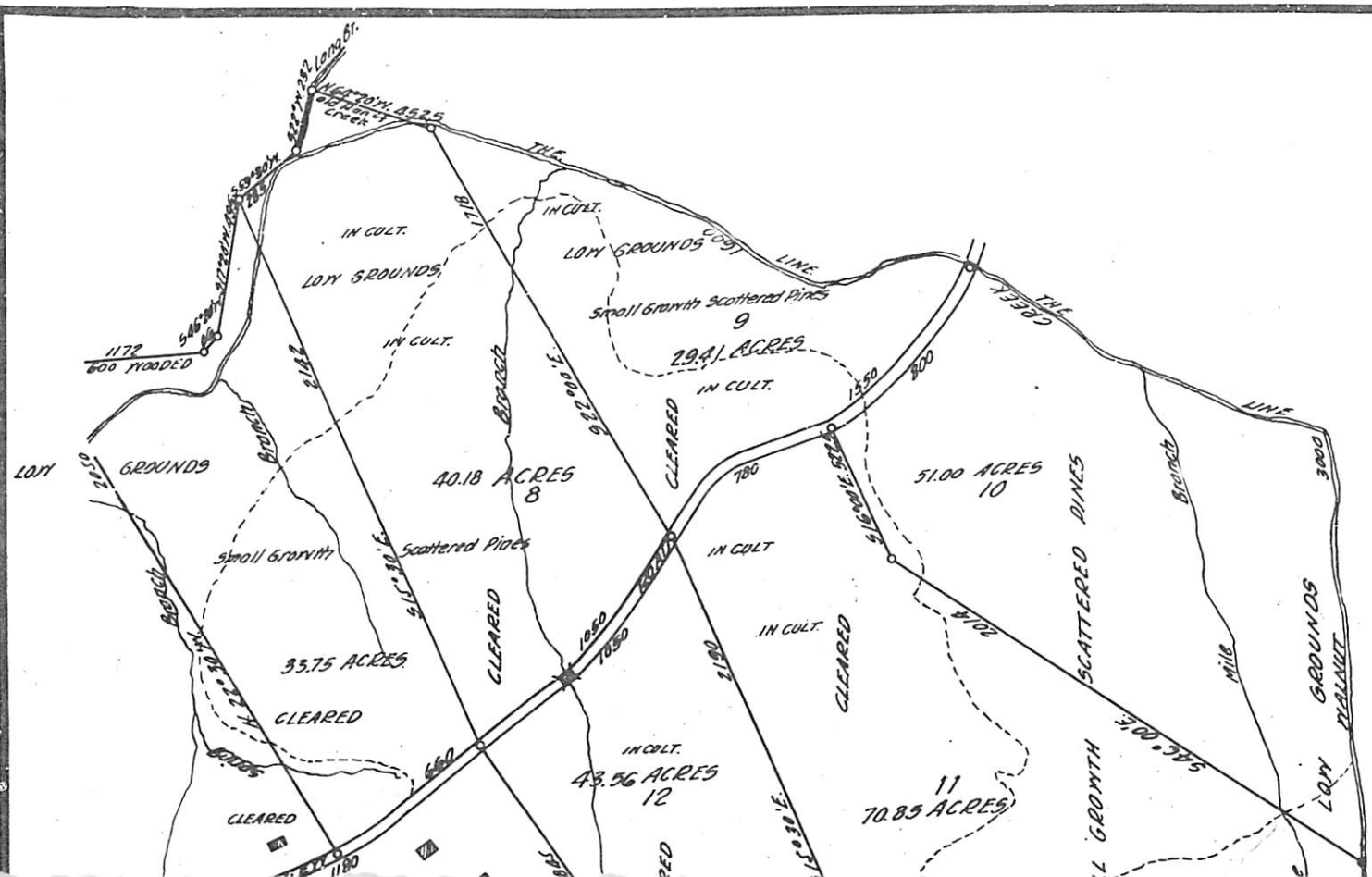


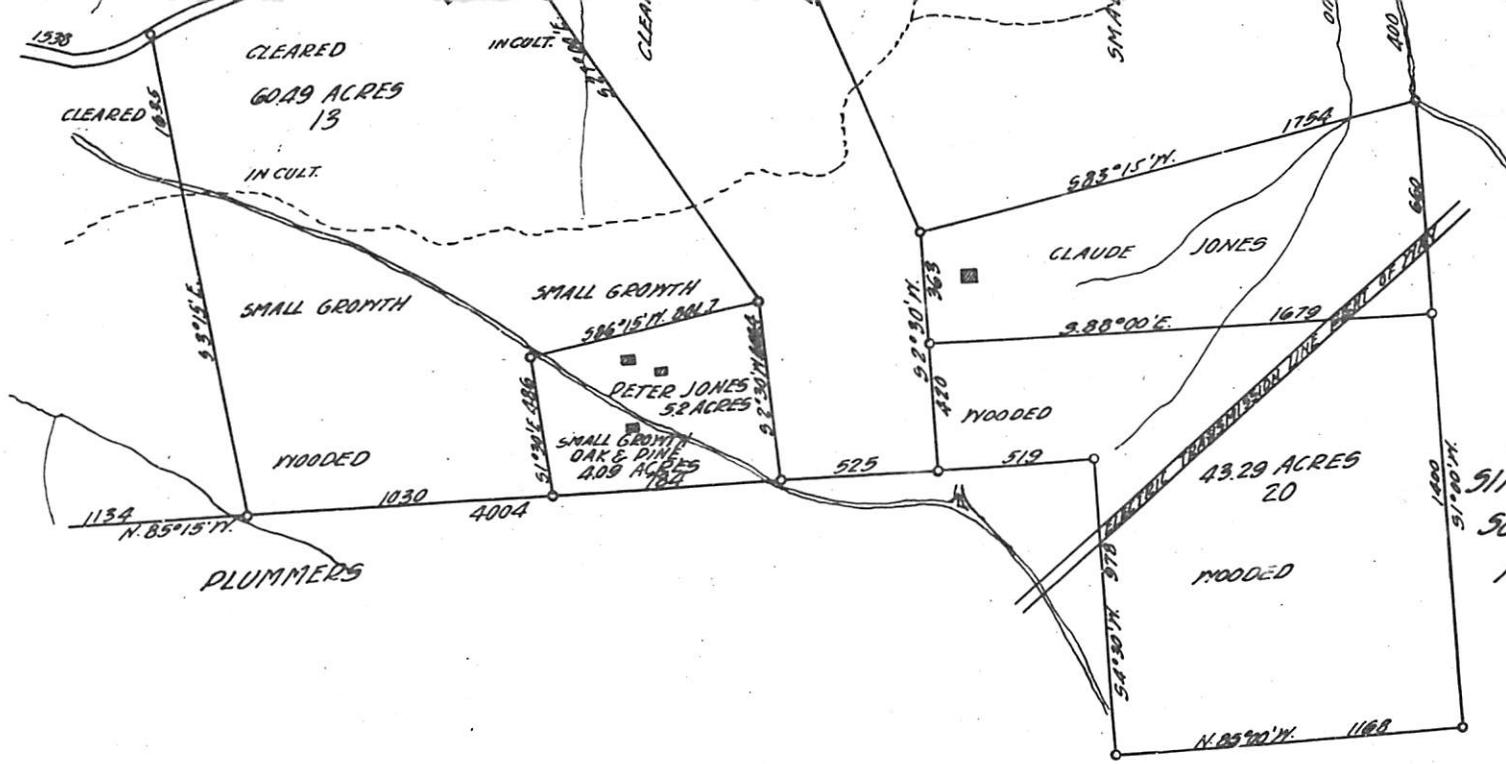
MAP OF TRACT OF LAND
 KNOWN AS THE
A. J. GOODWIN FARM
 SITUATED ABOUT 2 MILES WEST OF RALEIGH
 SUBDIVIDED & PLATTED BY Y. D. STONACH.
 MCH., APR. 1912. SCALE 100' = 1"

1911 page 104 172

1911-1914

C-6





1911-1914

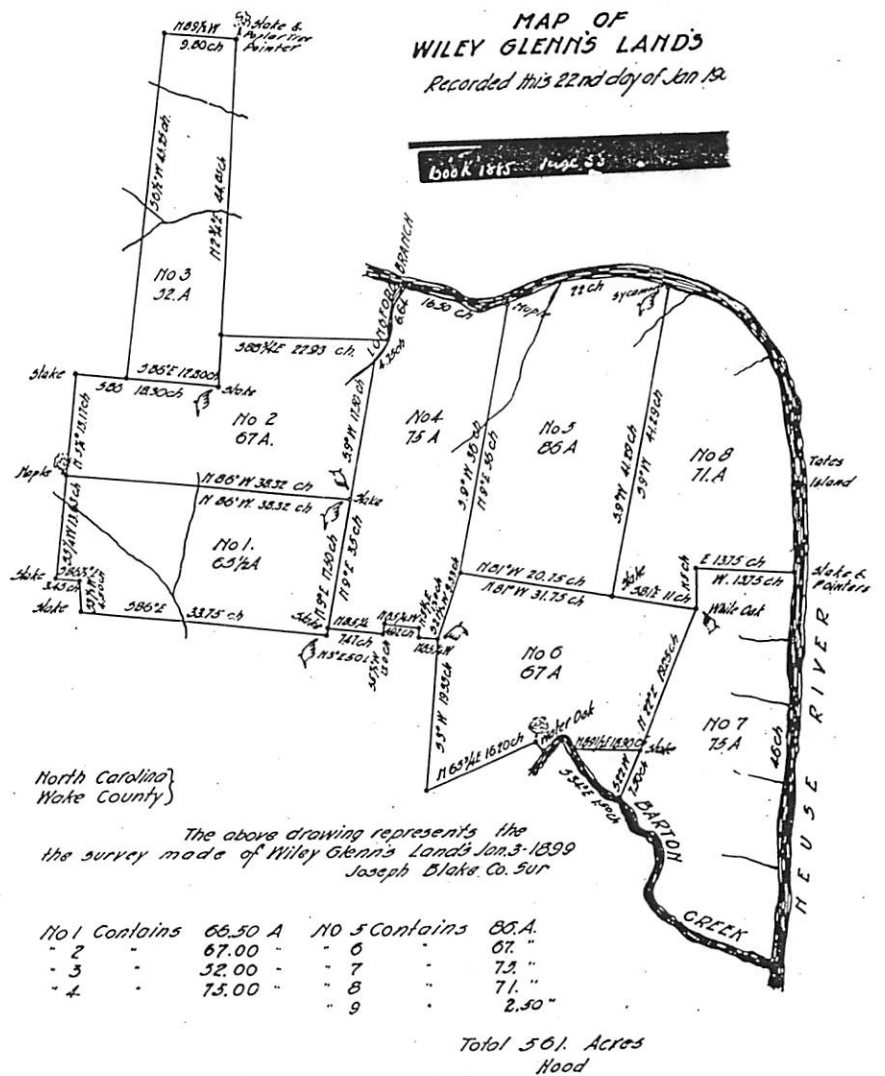
1911 page 104 - 292

○ Map of Land of Wiley Glenn on Neuse River, Wake Co, NC
 platted in 1899 - Obtained 19 DEC 2005 by RDU from
 Register of Deeds Office - Total 561 Acres - Placed
 in Geographical File - Wake Co, NC - Property Maps - D-1

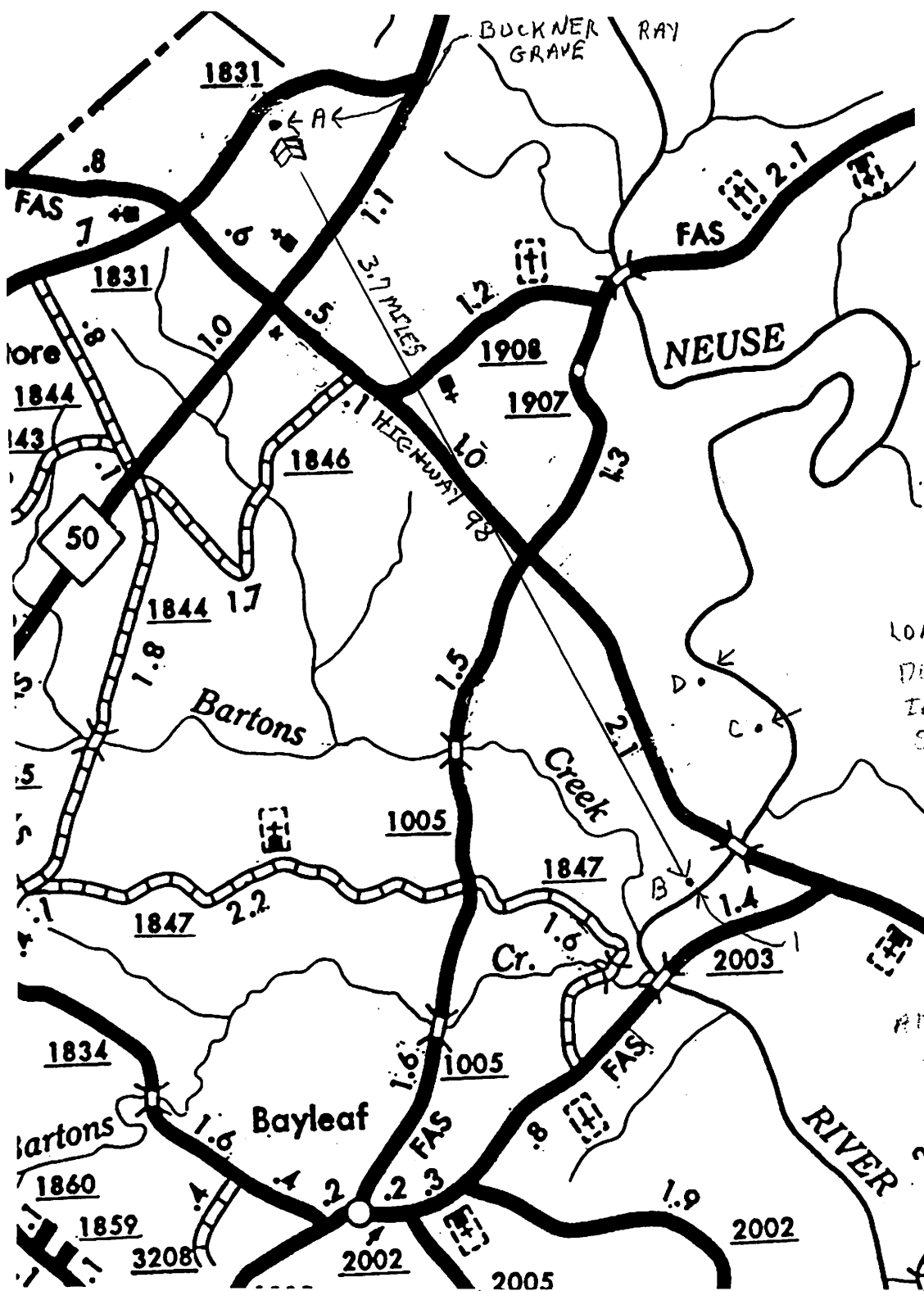
NOTE: This Map has special significance as it
 shows the location of LONGFORD BRANCH which
 runs into the Neuse - also shows TATES ISLAND

CROSSFILE:

- LONGFORD BRANCH
- WILEY GLENN
- WILLIAM GEORGE U
- BUCKNER RAY
- WILLIS THOMPSON



ENLARGED MAP OF WAKE CO, NC MAP IN BARTON'S CREEK TOWNSHIP - RE^ΔBUCKNER RAY LAND & Δ LONGFORD BRANCH



SCALE:
1 INCH = 3520 FEET

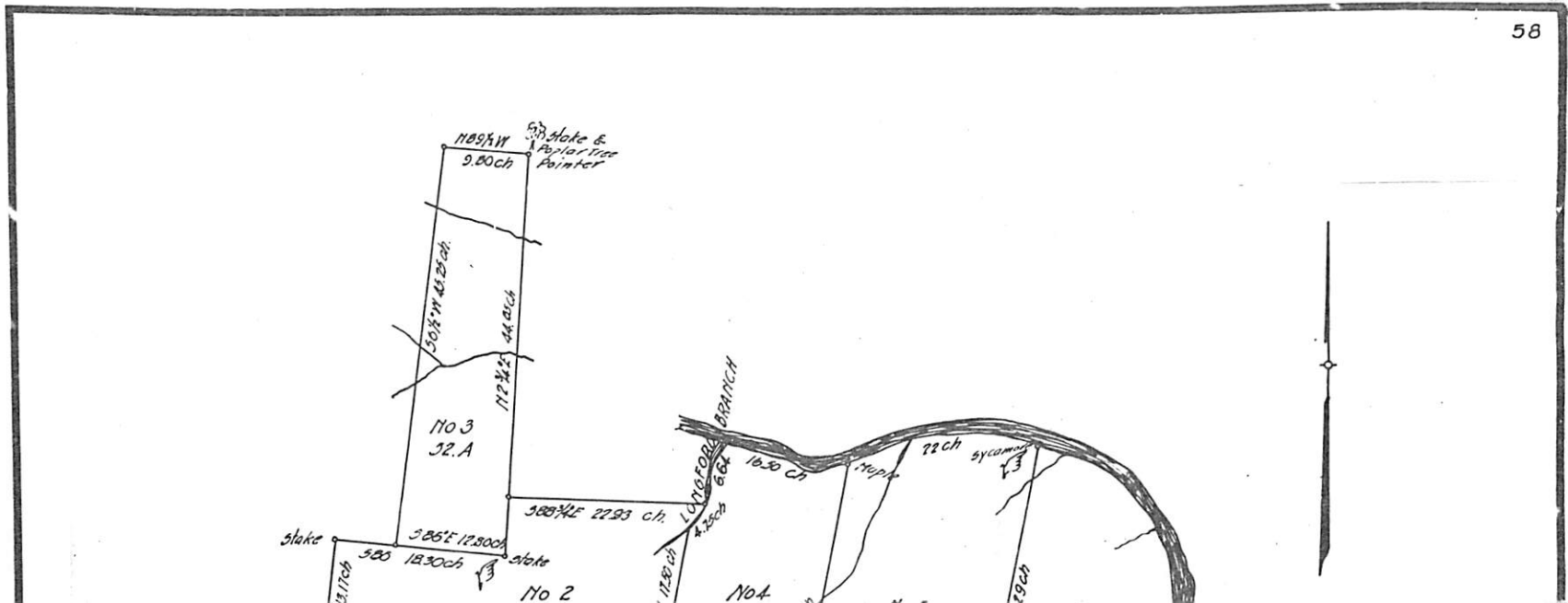
THE 1899 SURVEY OF 561 ACRES OF LAND OF WILEY GLENN PLACES IT IN THE FORK OF BARTON'S CREEK & NEUSE RIVER ["B"]. THE SCALE ON THAT SURVEY WOULD PLACE THE MOUTH OF LONGFORD BRANCH AT DOT "B". ANOTHER INTERPRETATION OF THE SURVEY IS THAT THE WILEY GLENN LAND RUNS UP TO THE BEND OF THE NEUSE AT "C". THIS WOULD PLACE THE MOUTH OF LONGFORD BRANCH AT POINT "D".

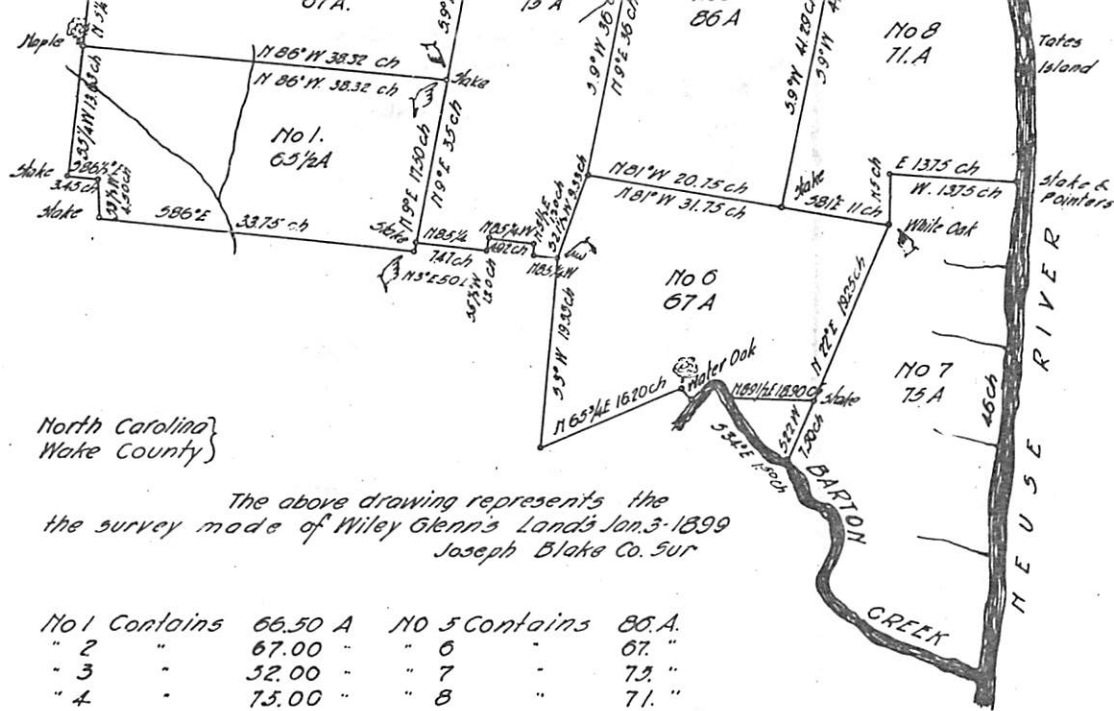
SO, THE 280 7/8 ACRES SOLD ON 12 FEB 1864 (REGISTERED 7 AUG 1866) BY WILLIS THOMPSON & BUCKNER RAY

TO WILLIAM UPCHURCH (WILLIAM GEORGE UPCHURCH) WOULD BE LOCATED EITHER: #1 BETWEEN "B" AND PRESENT DAY HIGHWAY 98 OR #2 JUST UP RIVER FROM "D"

NOTE THAT POINT "B" IS 3.7 MILES FROM THE GRAVE OF BUCKNER RAY

D-1





North Carolina }
Wake County }

The above drawing represents the
the survey made of Wiley Glenn's Lands Jan. 3-1899
Joseph Blake Co. Sur

No 1 Contains	66.50 A	No 5 Contains	85. A.
" 2 "	67.00 "	" 6 "	67. "
" 3 "	52.00 "	" 7 "	75. "
" 4 "	75.00 "	" 8 "	71. "
		" 9 "	2.50 "

Total 561. Acres
Hood

MAP OF
WILEY GLENN'S LANDS

Recorded this 22nd day of Jan 1904.

62

Book 1845 Page 53

1885-1910

○ Map of Land of DAVID GILL (deceased) Surveyed 10 MAR 1886
 on the Neuse River in Wake Co, NC - obtained by RPU
 19 DEC 2005 from Wake Co, NC Register of Deeds Office
 - Placed in Geographical File - Wake Co, NC - Property Maps
 D-2 - 538 Area

**MAP OF
 A TRACT OF LAND
 SURVEYED FOR SILAS R. GILL D. D. GILL
 MRS. M. A. DUNN**

Heirs of David Gill, Dec'd, March 10, 1886
 Description recorded in Book No 92 Page 330

Recorded this 1st day of Oct 1886.

Book 1885 Page 11

CROSSFILE;

RICHLAND CREEK *
 CALVIN BRANCH

→ IT APPEARS THEY ARE ON THE
 NORTH SIDE OF THE NEUSE
 RIVER

A REASONABLE PROSPECT (RPU):

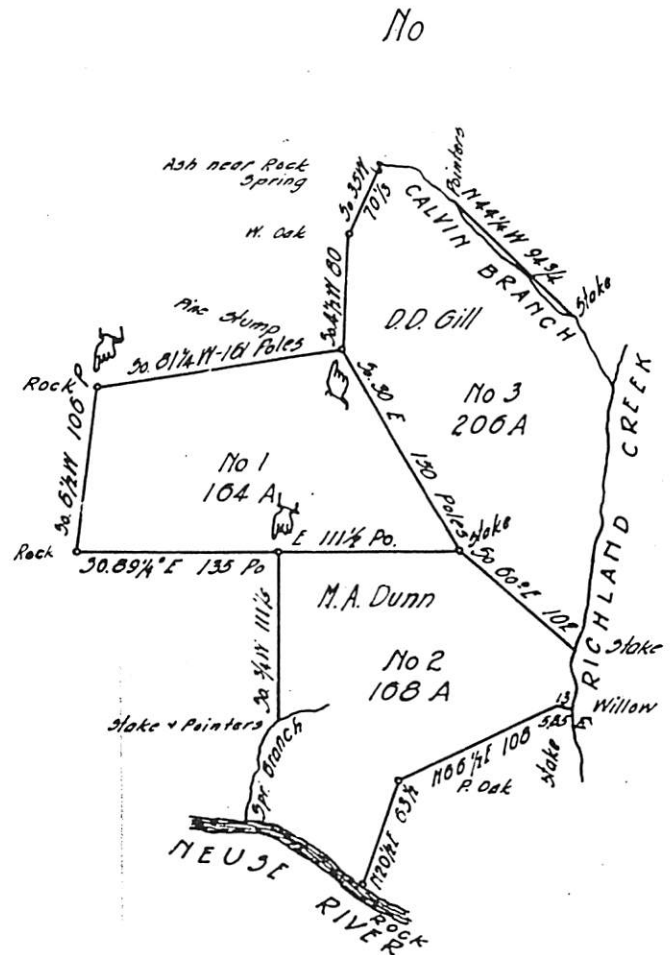
I. DAVID GILL & BEFORE 10 MAR 1886

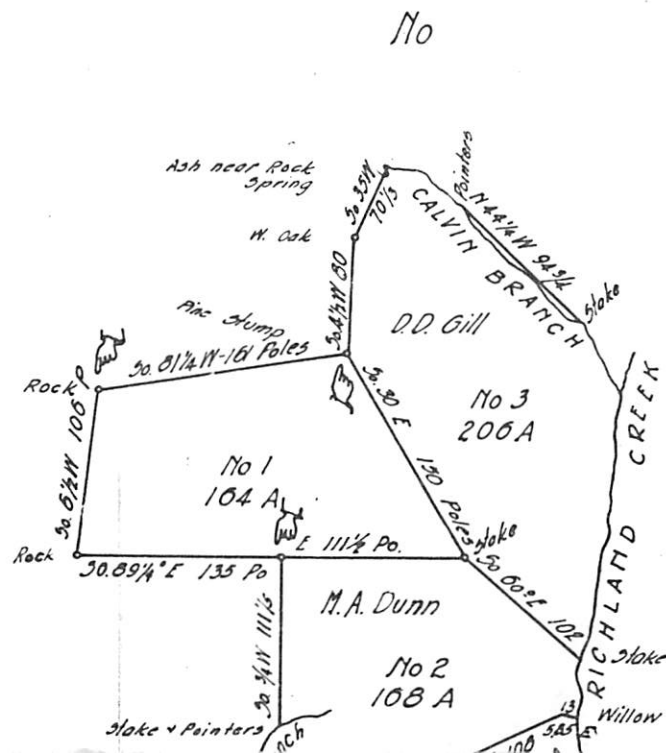
A. SILAS R. GILL

B. D. D. GILL

C. - - GILL (F) MD () M. A. DUNN

* Found Richland Creek on Wake Co, NC Map. It originated at
 Wake Forest just where NC 98 enters from the west & flows
 to the Neuse - hence in Wake Forest Township - RPU





97¹/₂ 600
NEUSE RIVER
1700¹/₂ 03¹/₂
1100¹/₂ 1/2
Rock
Oak
slab

MAP OF
A TRACT OF LAND
SURVEYED FOR SILAS R. GILL D. D. GILL
MRS. M. A. DUNN

Heirs of David Gill, Decd, March 10, 1880
Description recorded in Book No 92 Page 330

Recorded this 1st day of Oct-1886.

1885-1910

Book 1885 Page 11

PLAT IN 1886 OF GILL LAND IN BARTON'S GREEK TSP
 OF WAKE CO, NC. OBTAINED 19 DEC 2005 BY RPU
 FROM WAKE CO, NC REGISTER OF DEEDS OFFICE
 345 Acres - Filed in Geographic File - Property Maps
 - Wake Co, NC D-3

Possible Relationships (Per RPU)

I. David Gill

A. E. E. GILL

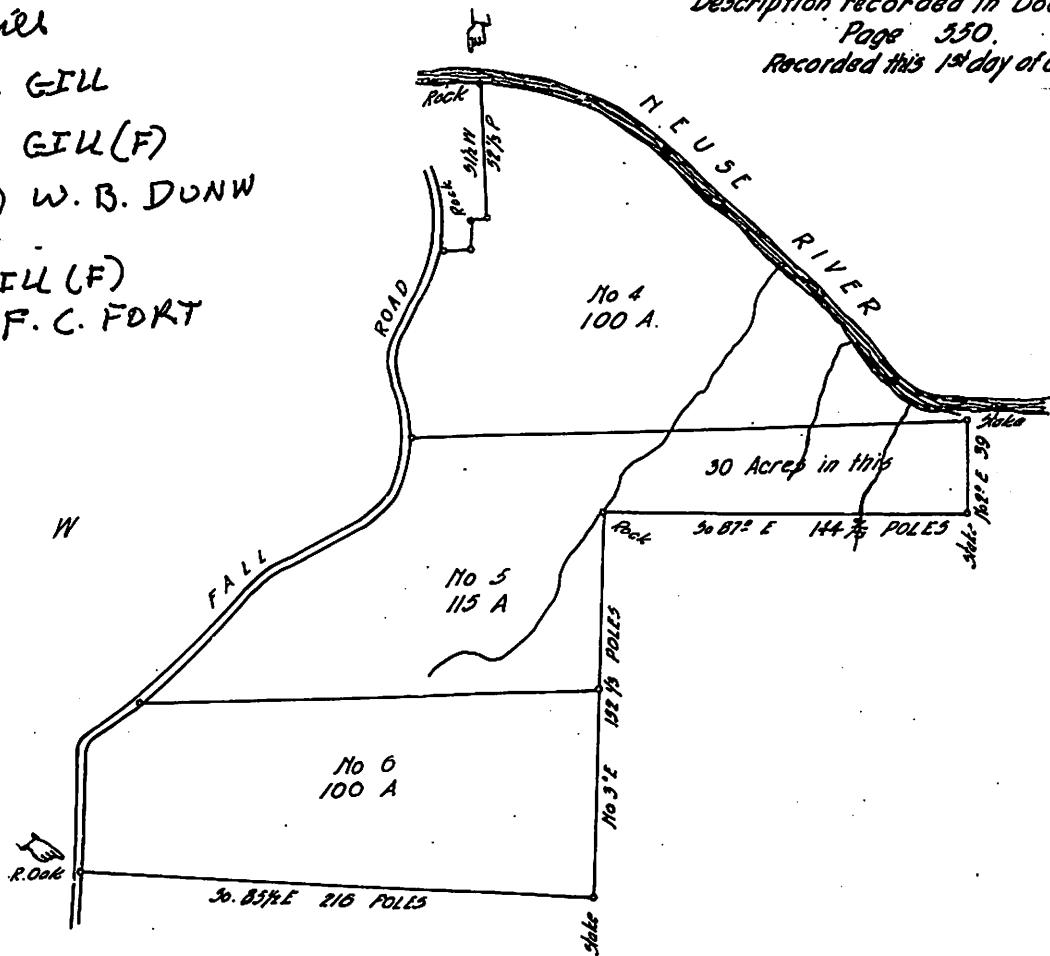
B. - - GILL (F)

MO () W. B. DUNN

X - - GILL (F)

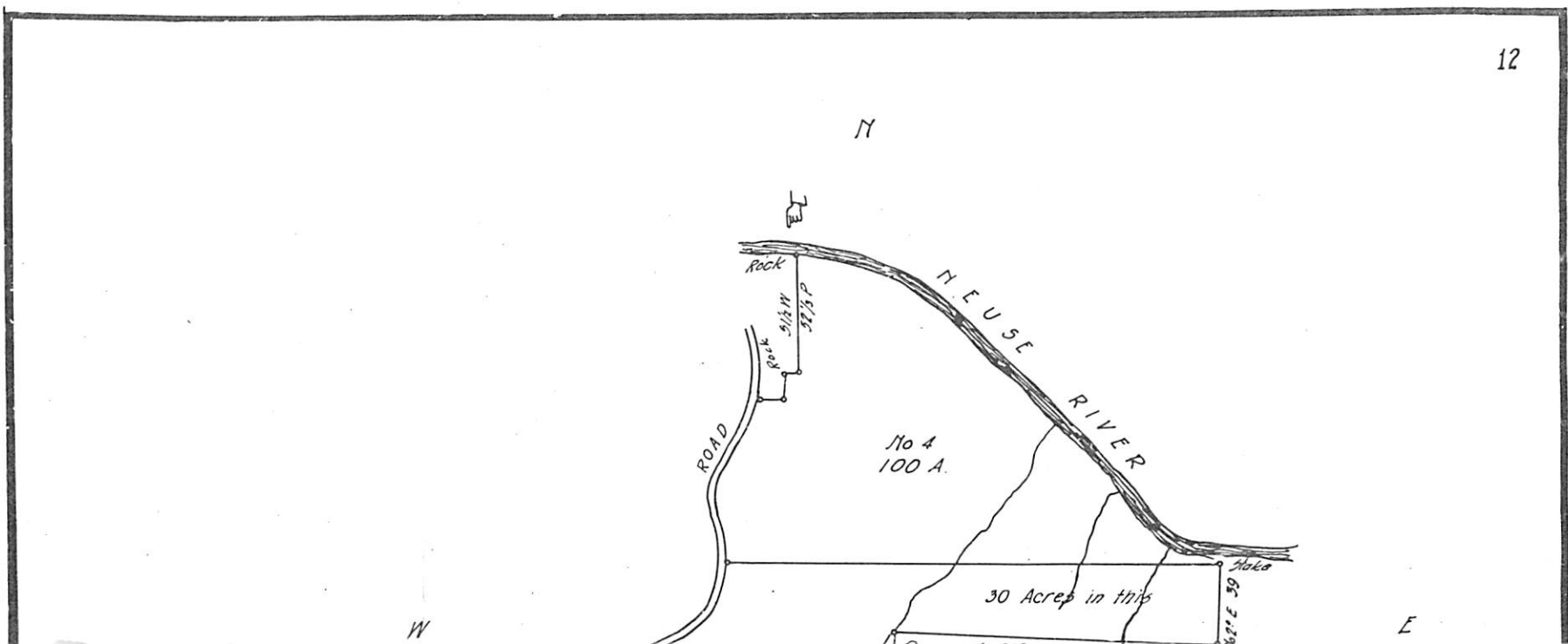
MO () F. C. FORT

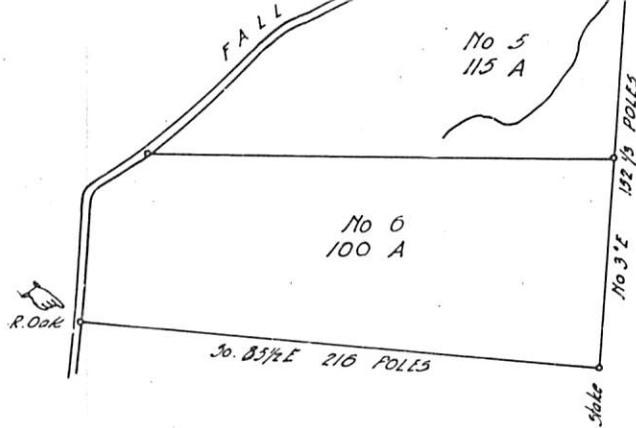
MAP OF
 A TRACT OF LAND
 SURVEYED FOR MRS F. C. FORT,
 The heirs of E. E. Gill & Mrs W. B. Dunn, heirs of David Gill,
 Dec'd., Divided March 24-1886
 Description recorded in Book No 92,
 Page 350.
 Recorded this 1st day of Oct 1886.



S

D-3





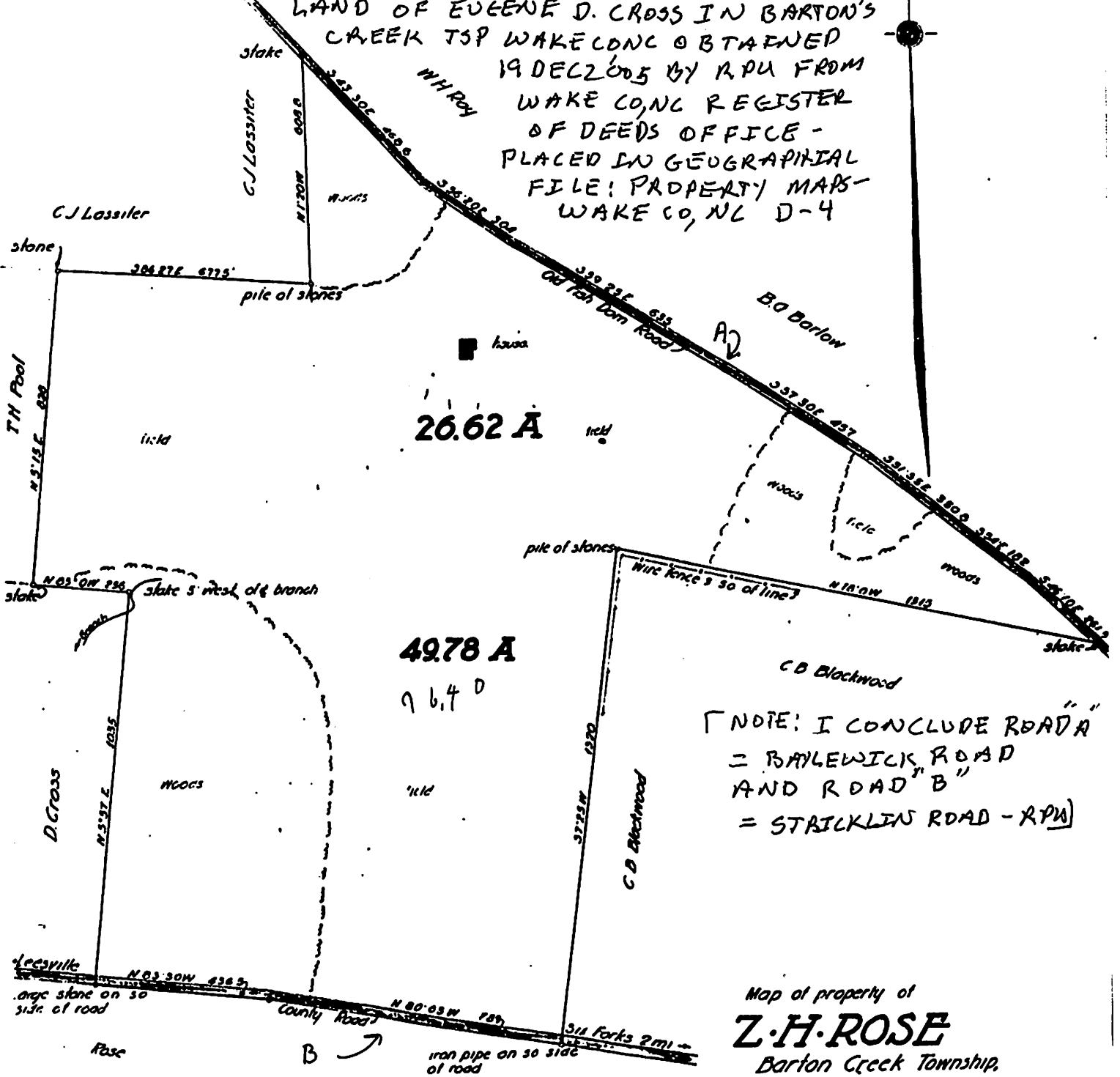
MAP OF
 A TRACT OF LAND
 SURVEYED FOR MRS F.C. FORT,
 The heirs of E.E. Gill & Mrs W.B. Dunn, heirs of David Gill,
 Dec'd., Divided March 24-1886
 Description recorded in Book No 92,
 Page 350.
 Recorded this 1st day of Oct 1886.

11

1885-1910

○ PLAT OF Z. H. ROSE TRACT AS OF 1920/1921 ADJOINING

LAND OF EUGENE D. CROSS IN BARTON'S CREEK TSP WAKE CO, NC OBTAINED 19 DEC 2005 BY RPU FROM WAKE CO, NC REGISTER OF DEEDS OFFICE - PLACED IN GEOGRAPHICAL FILE! PROPERTY MAPS - WAKE CO, NC D-4



26.62 A

49.78 A

76.40 A

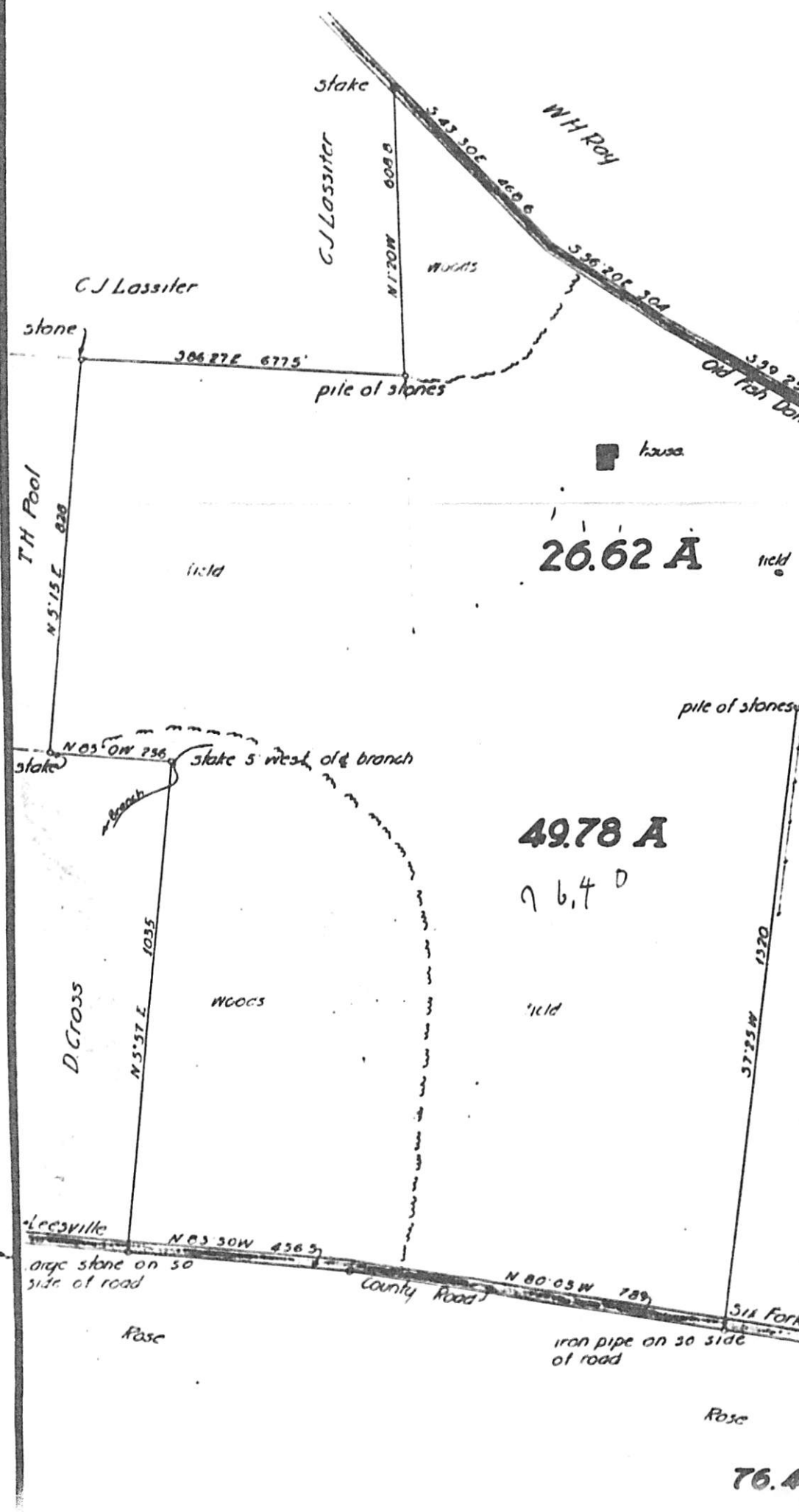
NOTE: I CONCLUDE ROAD "A" = BAYLEWICK ROAD AND ROAD "B" = STRICKLIN ROAD - RPU

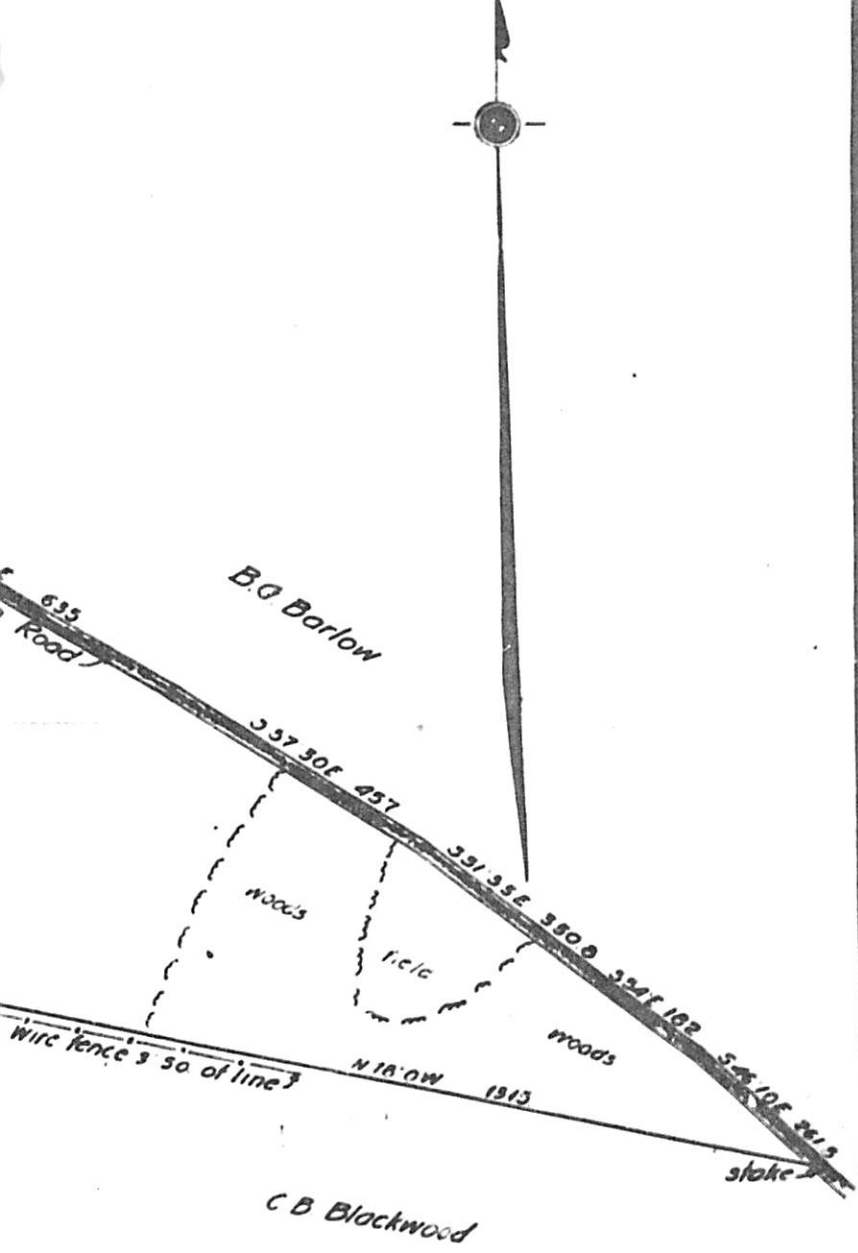
Map of property of
Z. H. ROSE
 Barton Creek Township,
 Wake County, No Caro
 March 17 18 1921 Scale 1"=200
 R. G. Hall Civil Engineer
 Raleigh N.C.

- CROSSFILE
- T. H. POOL
- C. J. LASSITER
- W. H. RAY
- B BARLOW
- C B BLACKWOOD
- Z. H. ROSE
- EUGENE D. CROSS

1920-1923

Book 1920-1923





Map of property of
Z.H. ROSE

Barton Creek Township,
 Wake County, No Caro
 March 17 18 1921 Scale 1"=200
 R. G. Hall Civil Engineer
 Raleigh N.C.

D-4

C. B. Blockwood

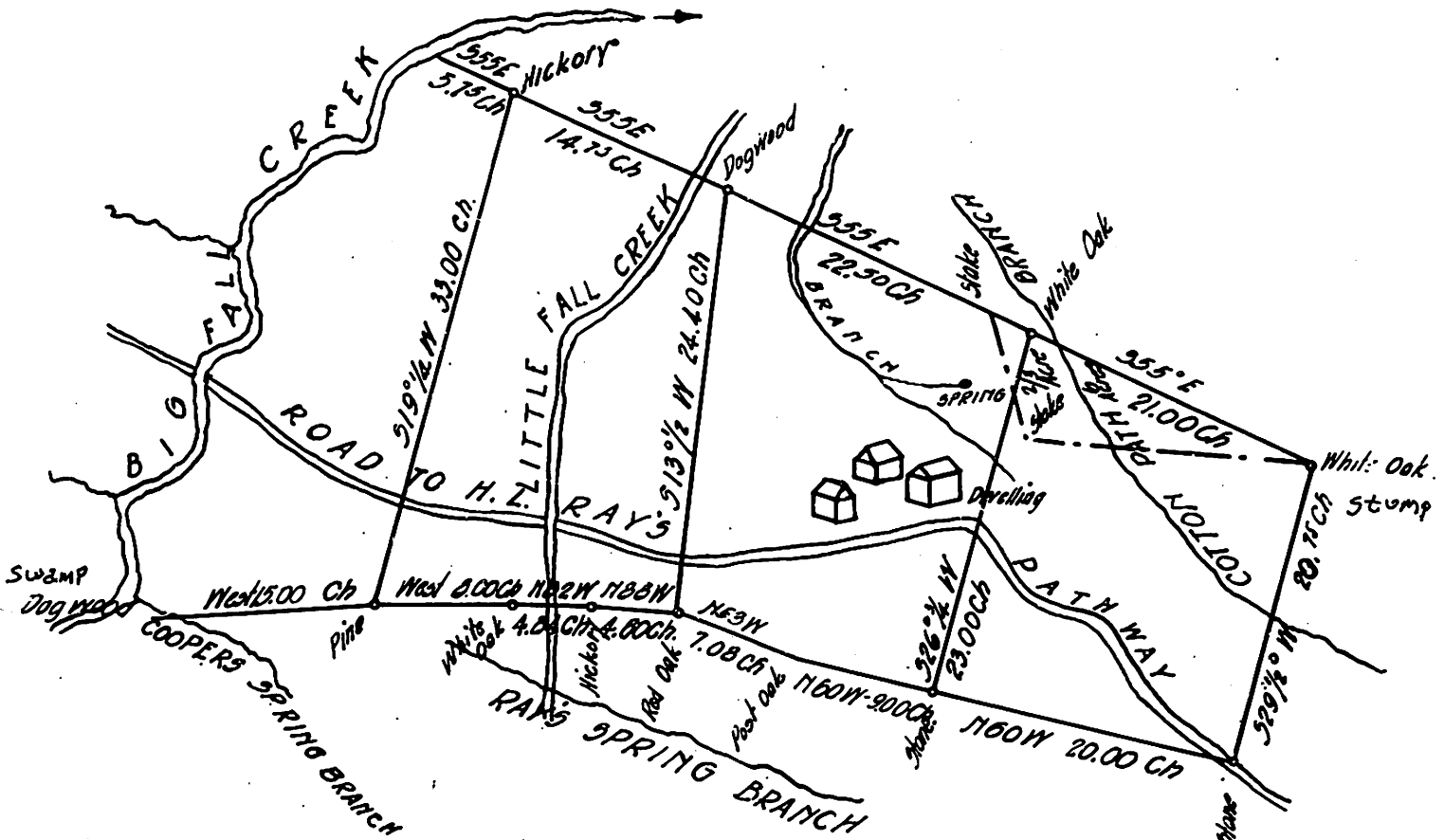
2 mi ->

DA

○ LAND IN WAKE CO, NC SURVEYED 18 AUG 1875 - OBTAINED BY RAY
 19 DEC 2005 FROM WAKE CO, NC REGISTER OF DEEDS OFFICE
 - PLACED IN GEOGRAPHICAL FILE - PROPERTY MAPS - WAKE CO, NC
 - D-5

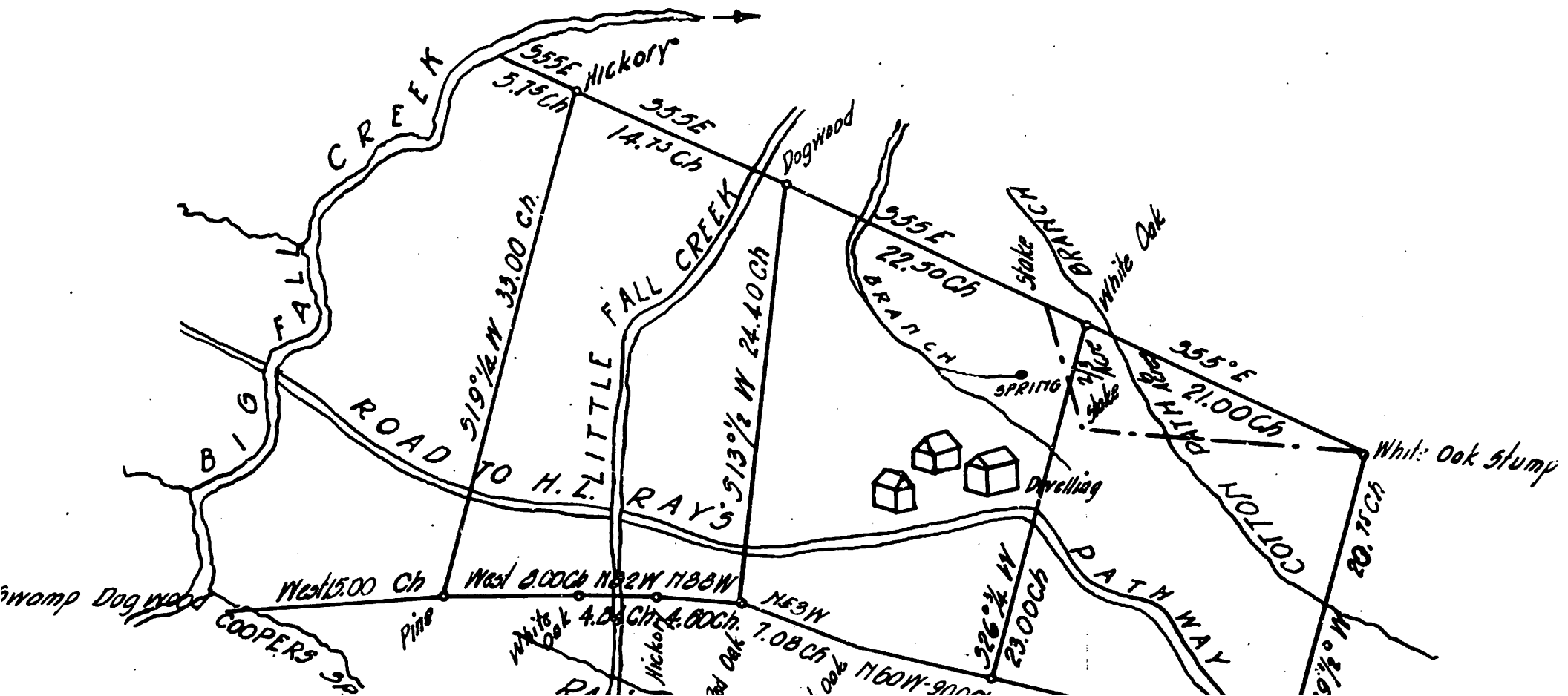
CROSSFILE: BIG FALL CREEK
 COOPER'S SPRING BRANCH
 RAY'S SPRING BRANCH

COTTON PATH BRANCH
 LITTLE FALL CREEK
 N. L. RAY
 JOHN E. RAY



Containing, by computation, One hundred and seventy-six acres into four
 equal parts forty-four acres in each part

MAP OF LAND SURVEYED BY JOHN E. RAY 18 AUG 1875 BK 87 PG 290 (296?)



RING BRANCH

SPRING BRANCH

160W 20.00 Ch

Containing, by computation, One hundred and seventy-six acres into four equal parts forty-four acres in each part

1855-1910

Map of Land
Surveyed By
JOHN E. RAY
18 AVE 1875
BK 87 PE 290 (296?)

Recorded
15 DEC 1885

See agreement for

Recorded th

MA
LAND SU
JOHN
August

○ MAP OF 1829 ACRES IN THE CROSSROADS AREA OF WAKE CO, NC MADE BETWEEN 1885 AND 1910. OBTAINED 19 DEC 2005 BY RPA FROM WAKE CO, NC REGISTER OF DEEDS OFFICE PLACED IN GEOGRAPHICAL FILE - PROPERTY MAPS - WAKE CO, NC. D-6, D-7, D-8 - SURVEYED 30 APR 1904

NAME'S INCLUDED

- - WHITAKER
- - FOWLE (HEIR)
J. P. HAYWOOD
F. J. HAYWOOD
J. A. HAYWOOD
- - ROGERS

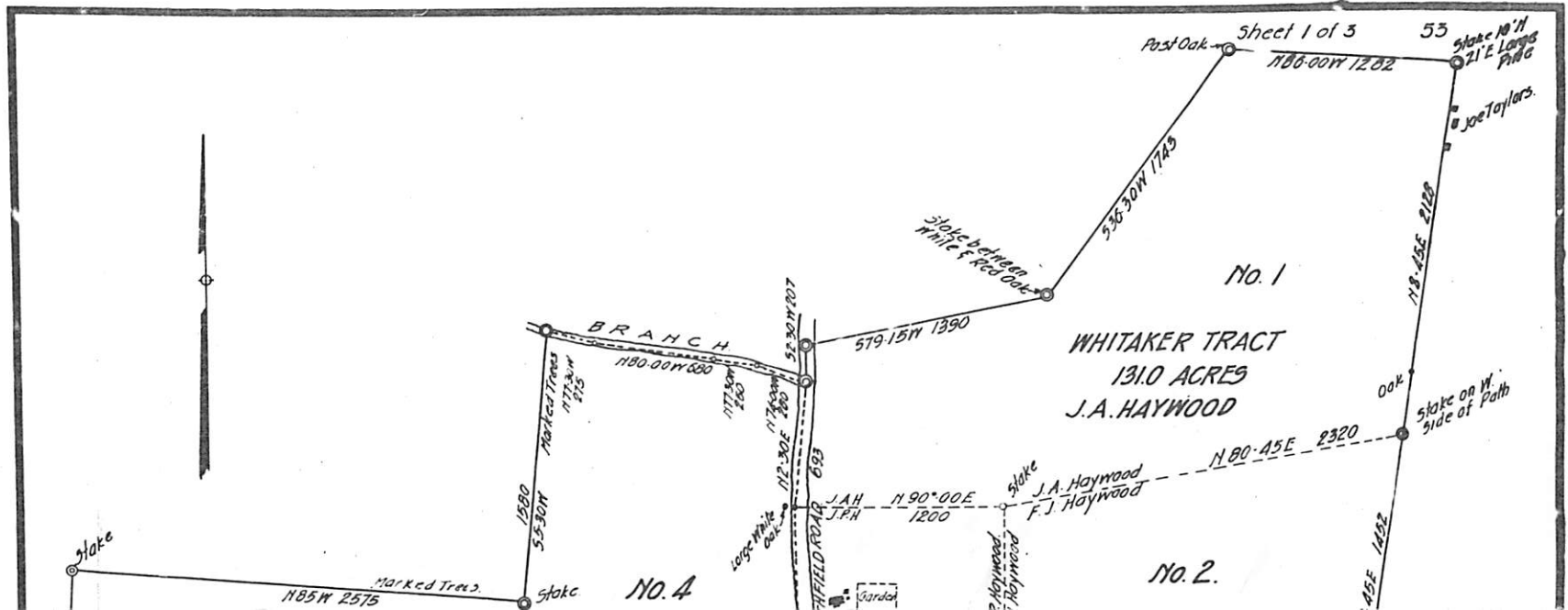
NOTE - OXFORD-SMITHFIELD ROAD
‡ OLD STAGE ROAD
HOE PEN BRANCH
POWELL'S CREEK
DEAN'S BRANCH
NEUSE RIVER

NOTE: The entire set of tracts (1829 acres) is referred to as the Rogers ‡ Whitaker Tracts. These two families must have been original owners and the Haywood family members and the Fowle family members appear to be heirs.

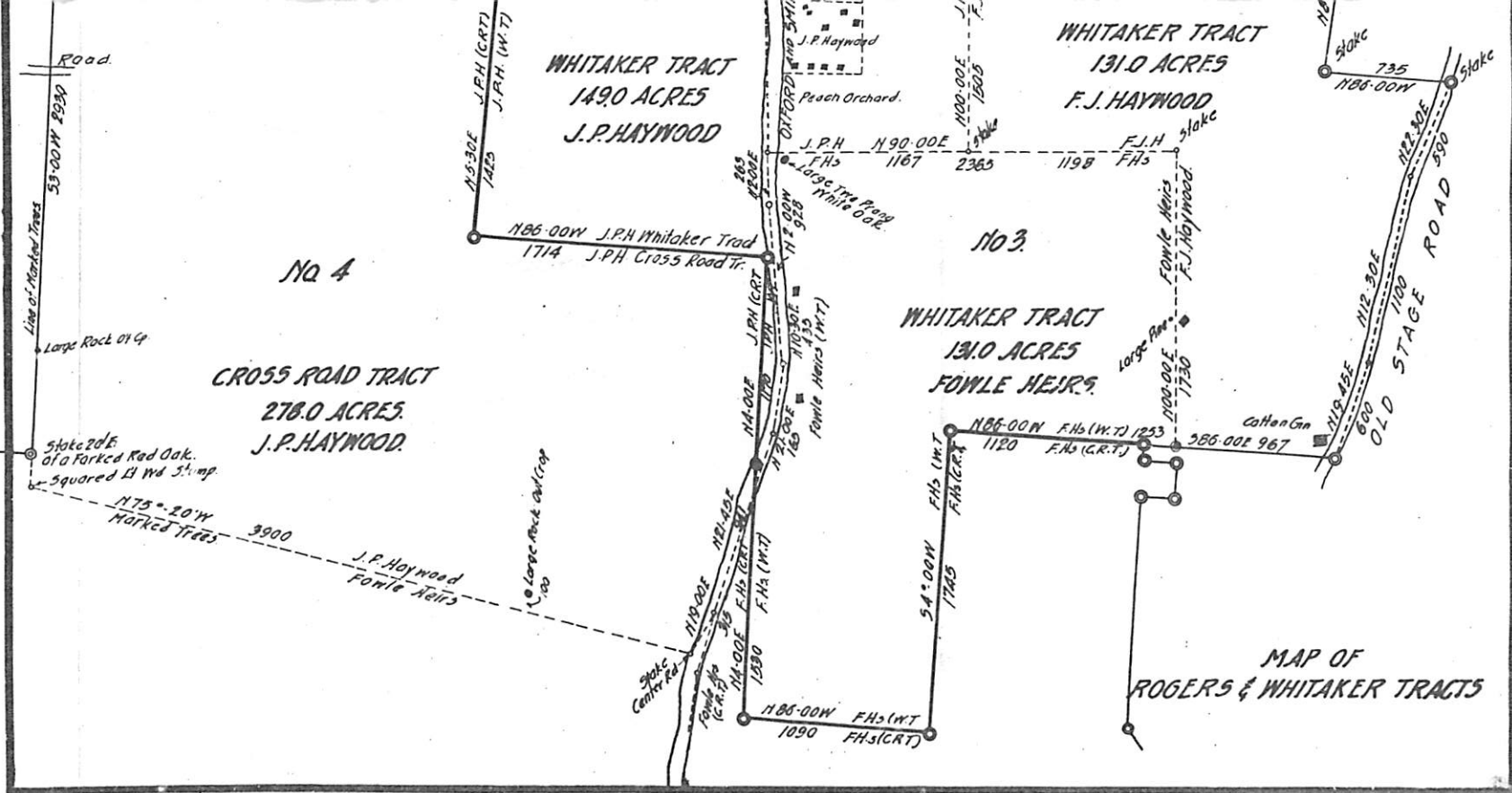
NOTE: The Cross Roads Project much of the 1829 Acres lie in Wake Forest TSP. However, that part which lies on the southern part of the 1829 acres falls into St Matthews TSP - RPA

D-6, D-7, D-8

D-6

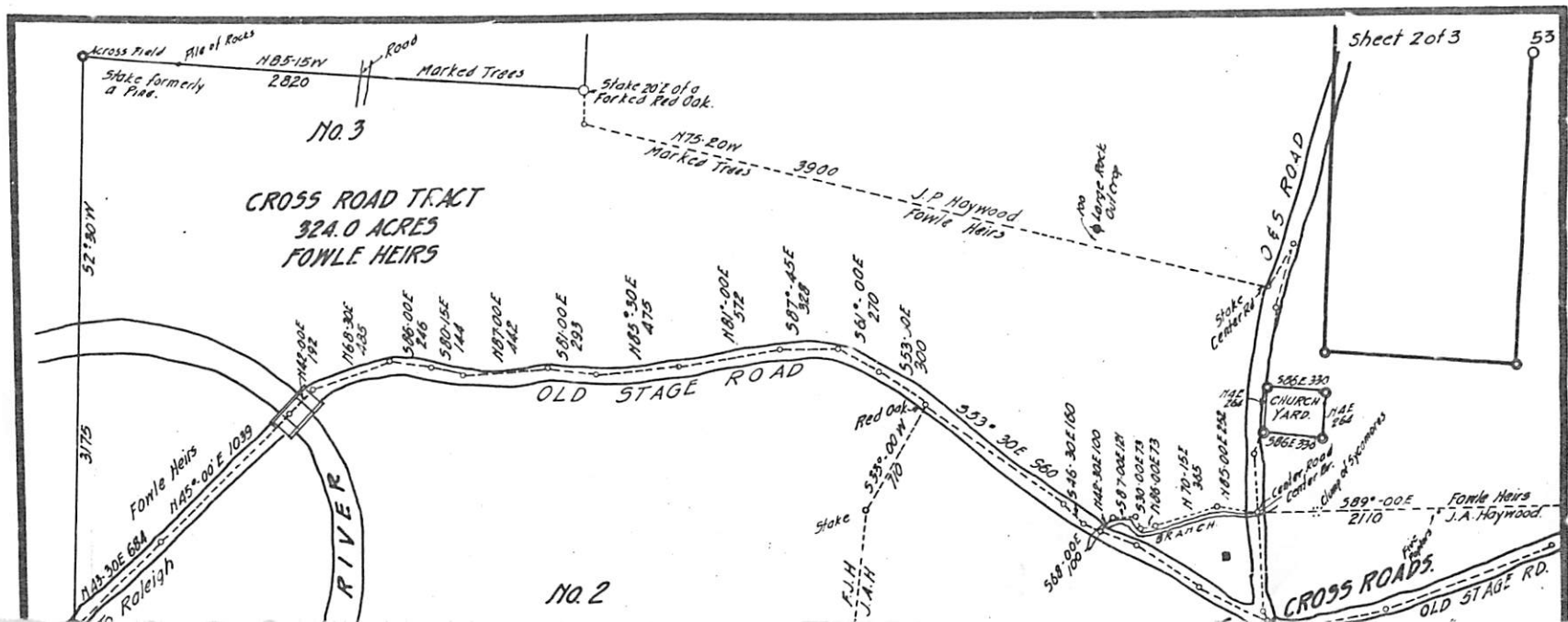


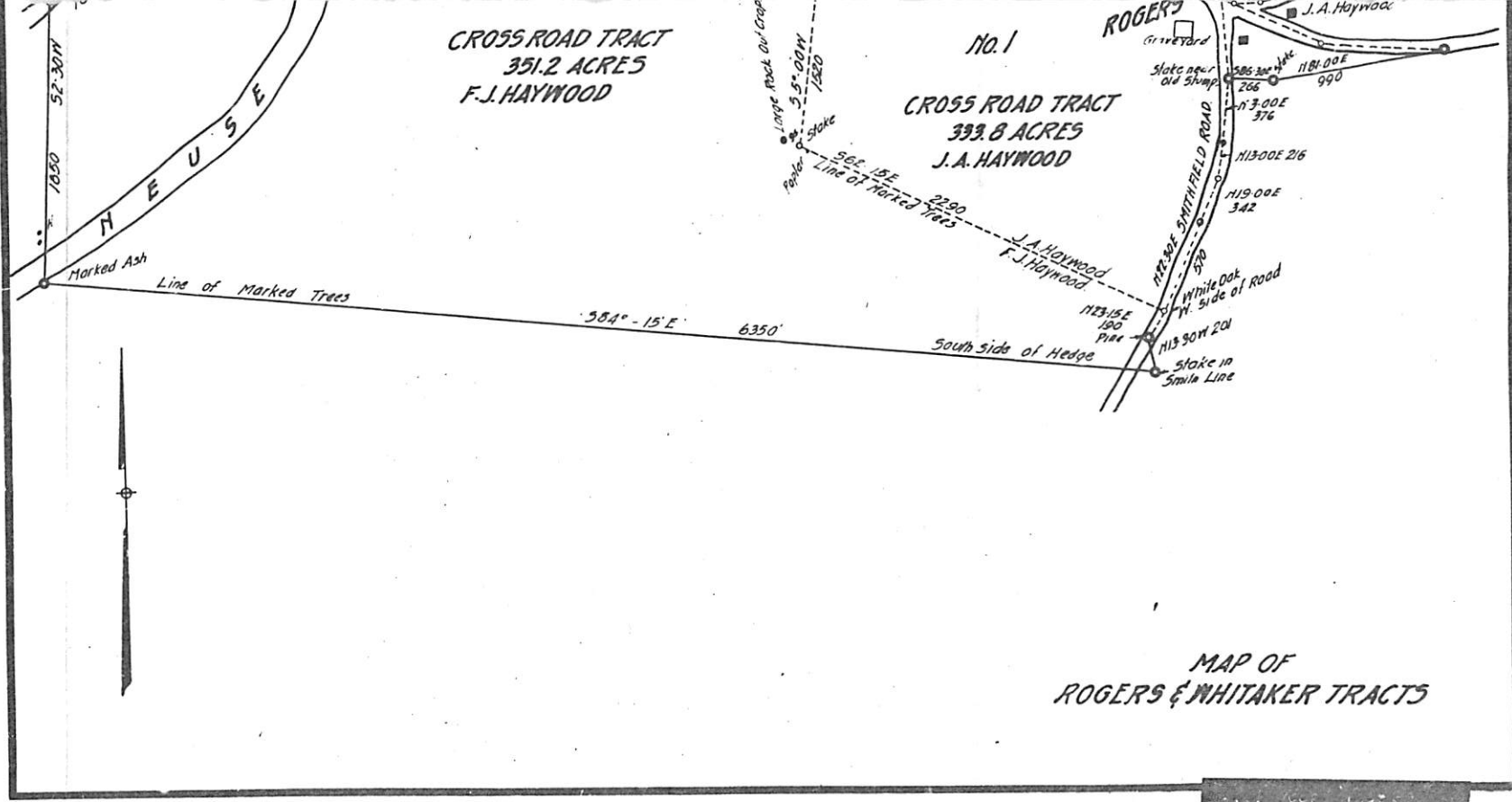
55



1835-1910

D-7



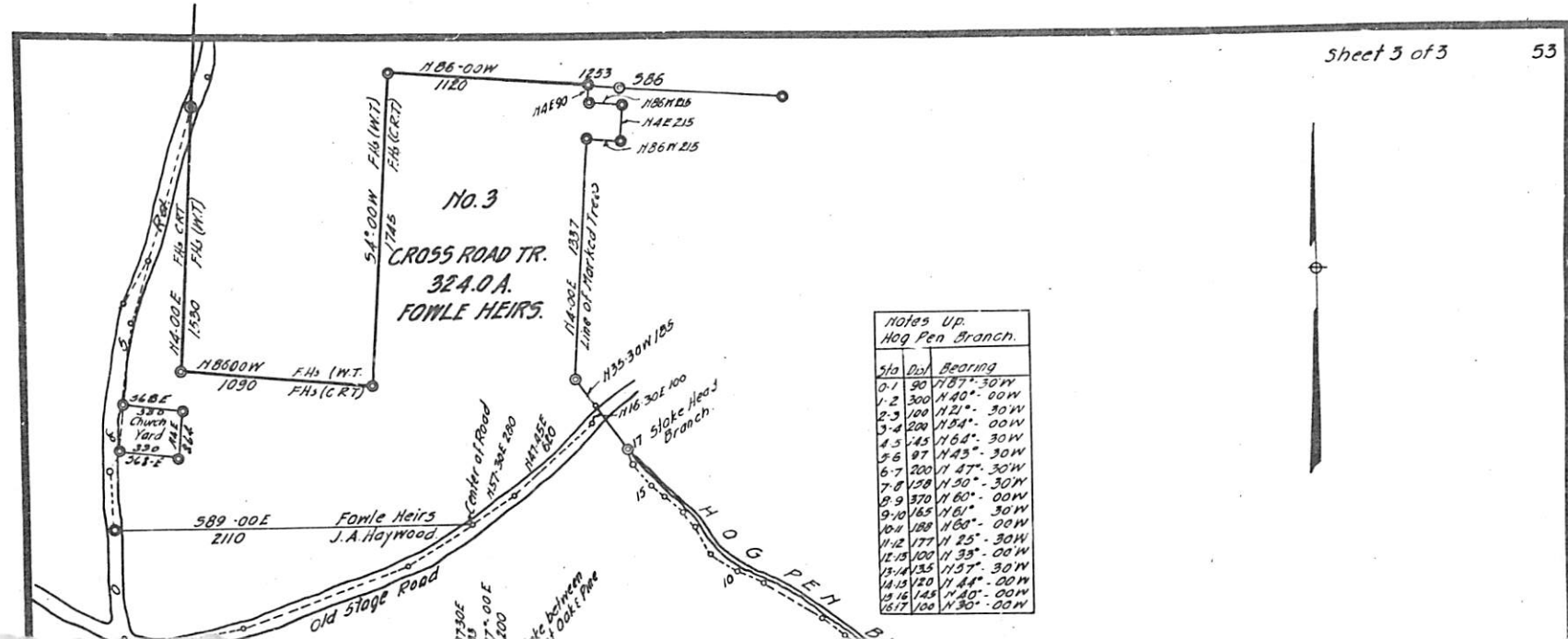


MAP OF
ROGERS & WHITAKER TRACTS

56

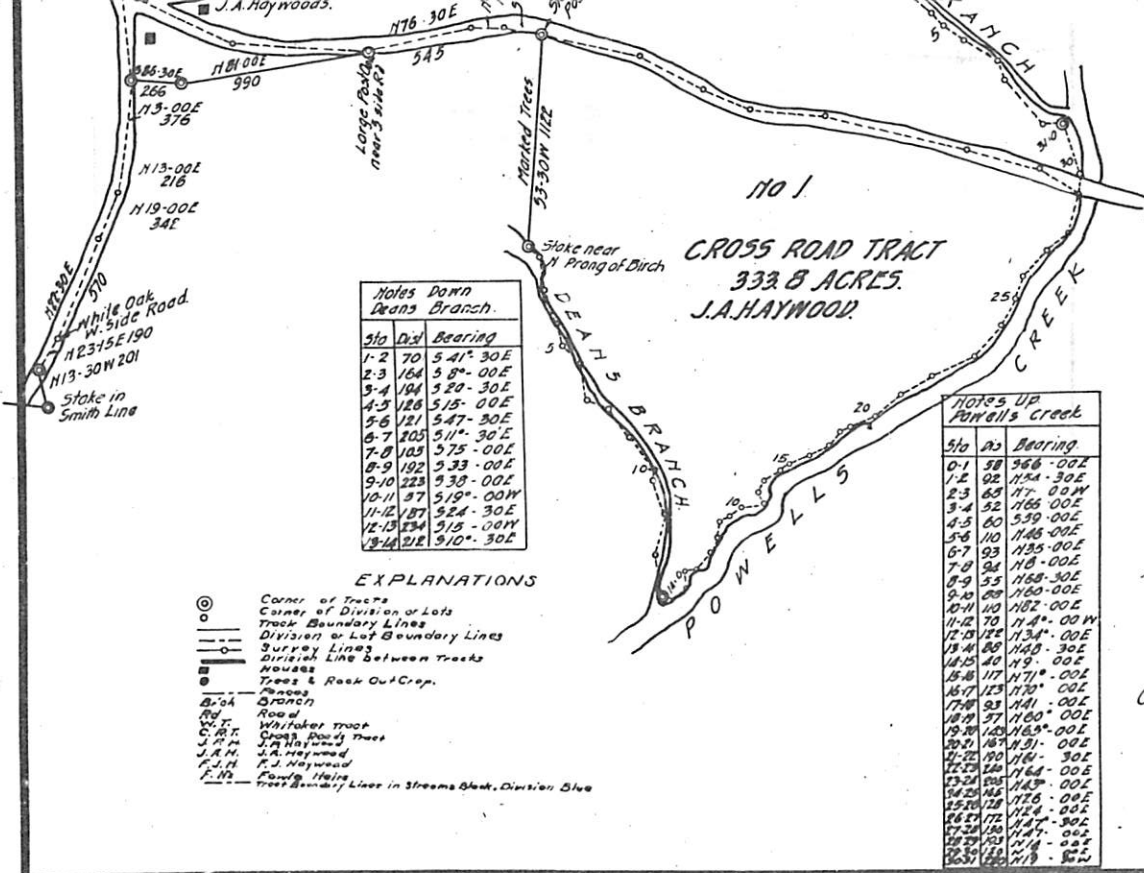
1885-1910

D-8



Notes up.
Hog Pen Branch.

Sta	Dist	Bearing
0-1	90	N 87° 30' W
1-2	300	N 40° 00' W
2-3	100	N 21° 30' W
3-4	200	N 84° 00' W
4-5	145	N 64° 30' W
5-6	97	N 43° 30' W
6-7	200	N 47° 30' W
7-8	150	N 30° 30' W
8-9	370	N 60° 00' W
9-10	165	N 61° 30' W
10-11	180	N 68° 00' W
11-12	177	N 25° 30' W
12-13	100	N 33° 00' W
13-14	135	N 37° 30' W
14-15	120	N 44° 00' W
15-16	145	N 40° 00' W
16-17	100	N 30° 00' W



Notes Down
Deal's Branch.

Sta	Dist	Bearing
1-2	70	541° 30'E
2-3	164	58° 00'E
3-4	184	52° 30'E
4-5	128	515° 00'E
5-6	121	547° 30'E
6-7	205	511° 30'E
7-8	103	575° 00'E
8-9	192	533° 00'E
9-10	223	533° 00'E
10-11	37	519° 00'W
11-12	187	524° 30'E
12-13	234	515° 00'W
13-14	212	510° 30'E

Notes Up
Finnell's Creek

Sta	Dist	Bearing
0-1	38	566° 00'E
1-2	92	154° 30'E
2-3	65	171° 00'W
3-4	52	166° 00'E
4-5	60	539° 00'E
5-6	110	148° 00'E
6-7	93	135° 00'E
7-8	94	118° 00'E
8-9	55	168° 30'E
9-10	88	160° 00'E
10-11	110	162° 00'E
11-12	70	114° 00'W
12-13	125	1134° 00'E
13-14	89	143° 30'E
14-15	40	119° 00'E
15-16	117	171° 00'E
16-17	123	170° 00'E
17-18	93	141° 00'E
18-19	37	160° 00'E
19-20	123	143° 00'E
20-21	187	131° 00'E
21-22	190	116° 30'E
22-23	246	164° 00'E
23-24	295	143° 00'E
24-25	145	143° 00'E
25-26	128	176° 00'E
26-27	172	124° 00'E
27-28	190	114° 00'E
28-29	153	114° 00'E
29-30	136	119° 00'W
30-31	120	119° 00'W

- EXPLANATIONS
- ⊙ Corner of Tracts
 - Corner of Division or Lots
 - Track Boundary Lines
 - - - Division or Lot Boundary Lines
 - - - Survey Lines
 - - - Division Line between Tracts
 - Houses
 - Trees & Rock Out Crop.
 - Ponds
 - Branch
 - Road
 - Whitaker Tract
 - Cross Road Tract
 - J. A. Haywood
 - F. J. Haywood
 - F. J. Haywood
 - Foot Boundary Lines in Streams, Creek, Division Blue

MAP OF
ROGERS & WHITAKER TRACTS
AT
ROGERS CROSS ROADS
SHOWING
DIVISION FOR PARTITION

Area Lot	No 1	WHITAKER TRACT	131.0 A.
"	No 2	"	131.0 A.
"	No 3	"	131.0 A.
"	No 4	"	149.0 A.
TOTAL AREA			542 A
Area Lot	No 1	ROGERS OR CROSS ROAD TR.	333.8 A
"	No 2	"	351.2 A
"	No 3	"	324.0 A
"	No 4	"	278.0 A
Total Area			1287.0 A
Grand Total			1629.0 A

Scale 1"=500
April 30 1904
Surveyed & Plotted by
Riddick & Mann
Recorded this 15th day of June 1904

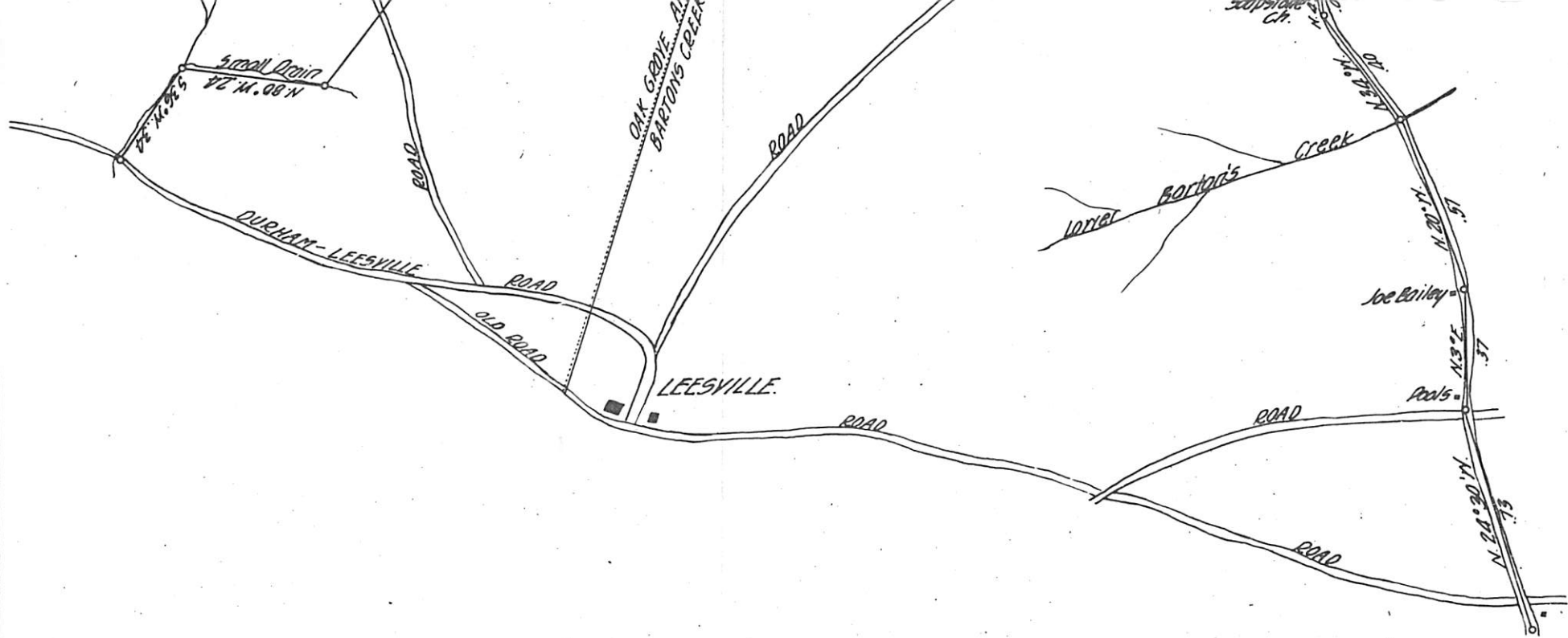
○ MAP OF [△] LEESVILLE TOWNSHIP DATED 1914 ○ OBTAINED 19 DEC 2005
BY RPU FROM WAKE CO, NC REGISTER OF DEEDS OFFICE -
TWO PARTS E-1 & E-2 - FILED - WAKE CO, NC - PROPERTY MAPS

NOTE: THE maps show 19 square miles but all area seems to
be in 4 existing Townships - Oak Grove, Barton's Creek,
House Creek & Cedar Fork - must have been cut from them - RPU

NAMES MENTIONED:

- E-1 LOWER BARTON'S CREEK } HEADWATERS
 UPPER BARTON'S CREEK }
- RAY'S CROSS-ROADS [ROBERT IVERSON RAY HOME]
 SOAPSTONE CHURCH
 BETHEL CHURCH [NEW BETHEL CHURCH]
 RAY'S STORE [ROGERS STORE]
- △ JOE BAILEY
△ POOLS
- E-2 △ SYCAMORE CREEK
 △ EBENEZER CHURCH
 △ S. H. SMITH
 △ W. T. SMITH
 △ TURKEY CREEK
 △ CARLTON
 △ L. MOORE
 △ HAIRSNPE CREEK
 △ CHARLES KING
 △ GRISSOM
 △ C. J. HARRMON(?)

E-1, E-2

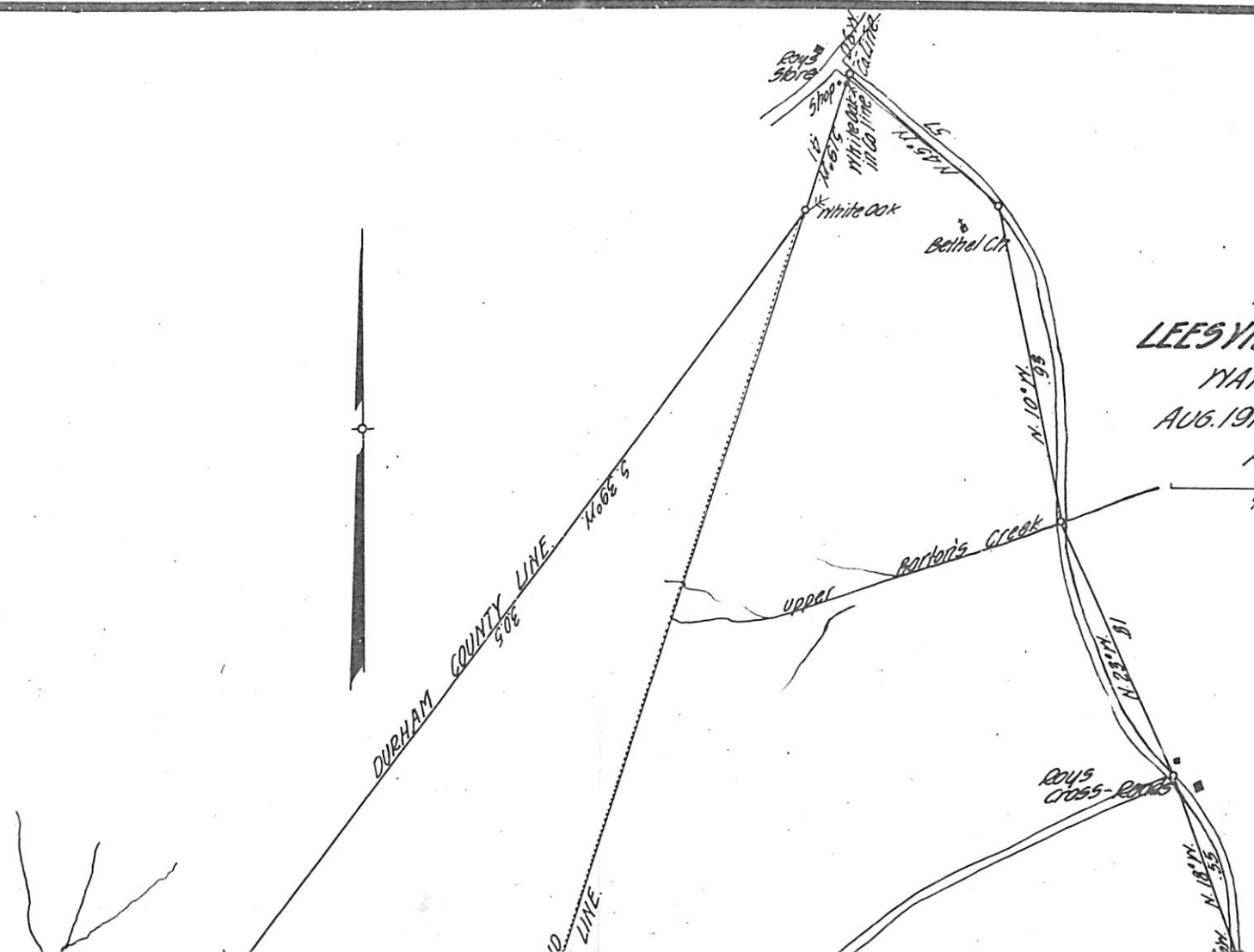
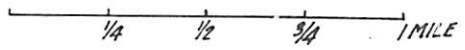


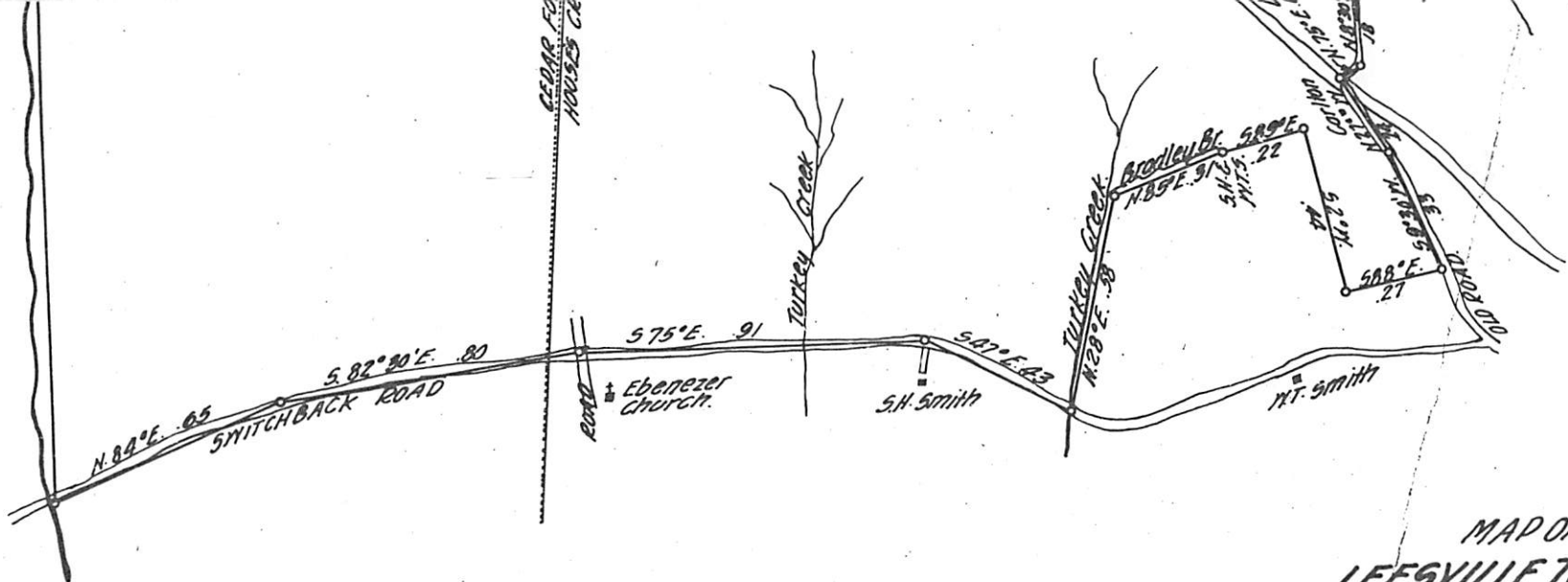
1911-1914

E-1

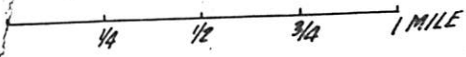
sheet 1 of 2 130

MAP OF
LEESVILLE TOWNSHIP
YAKE COUNTY, N.C.
AUG. 1914. W. D. MASSEY C.S.
AREA 19 SQ. MI.





MAP OF
LEESVILLE TOWNSHIP
 WAKE COUNTY, N.C.
 AUG. 1914. W.D. MASSEY, C.S.
 AREA 19.50 MI.

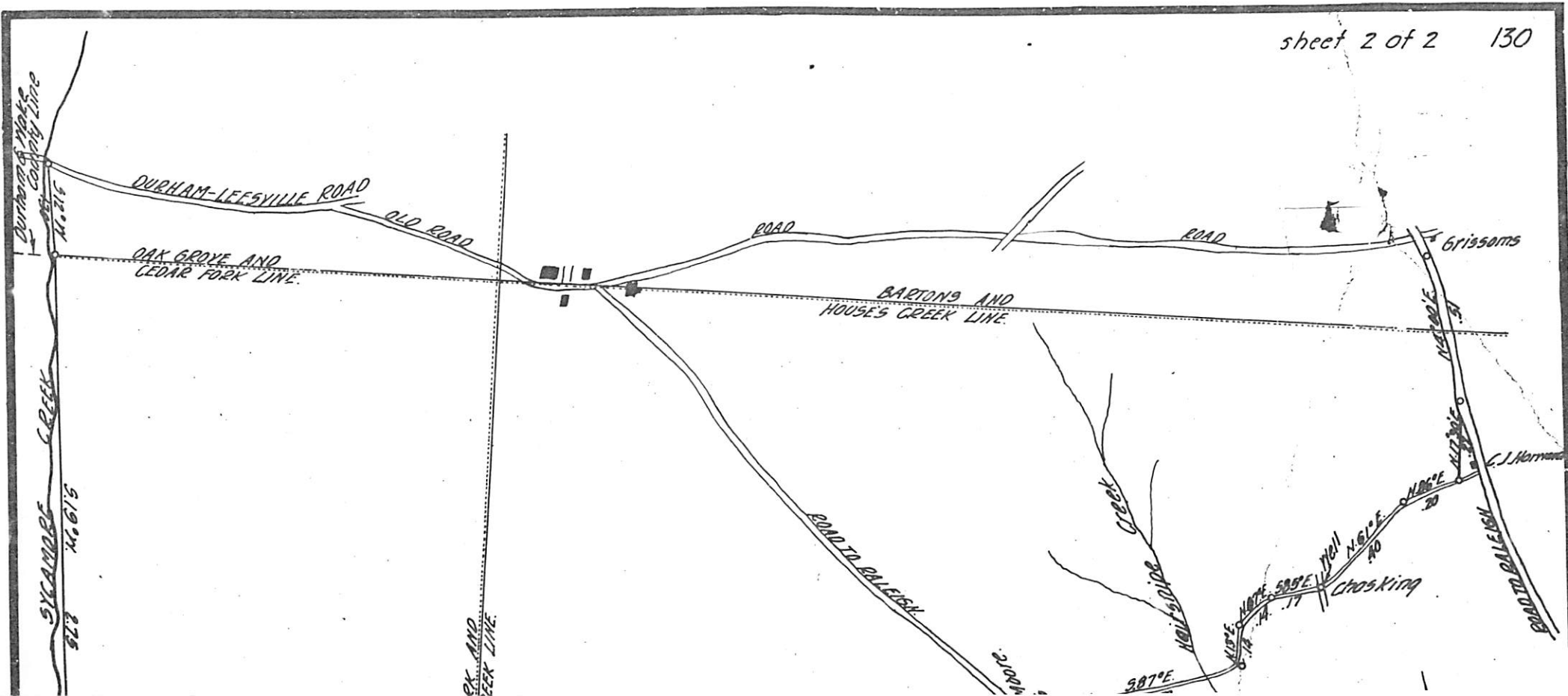


1914 Page 30 242

1911-1914

E-2

sheet 2 of 2 130

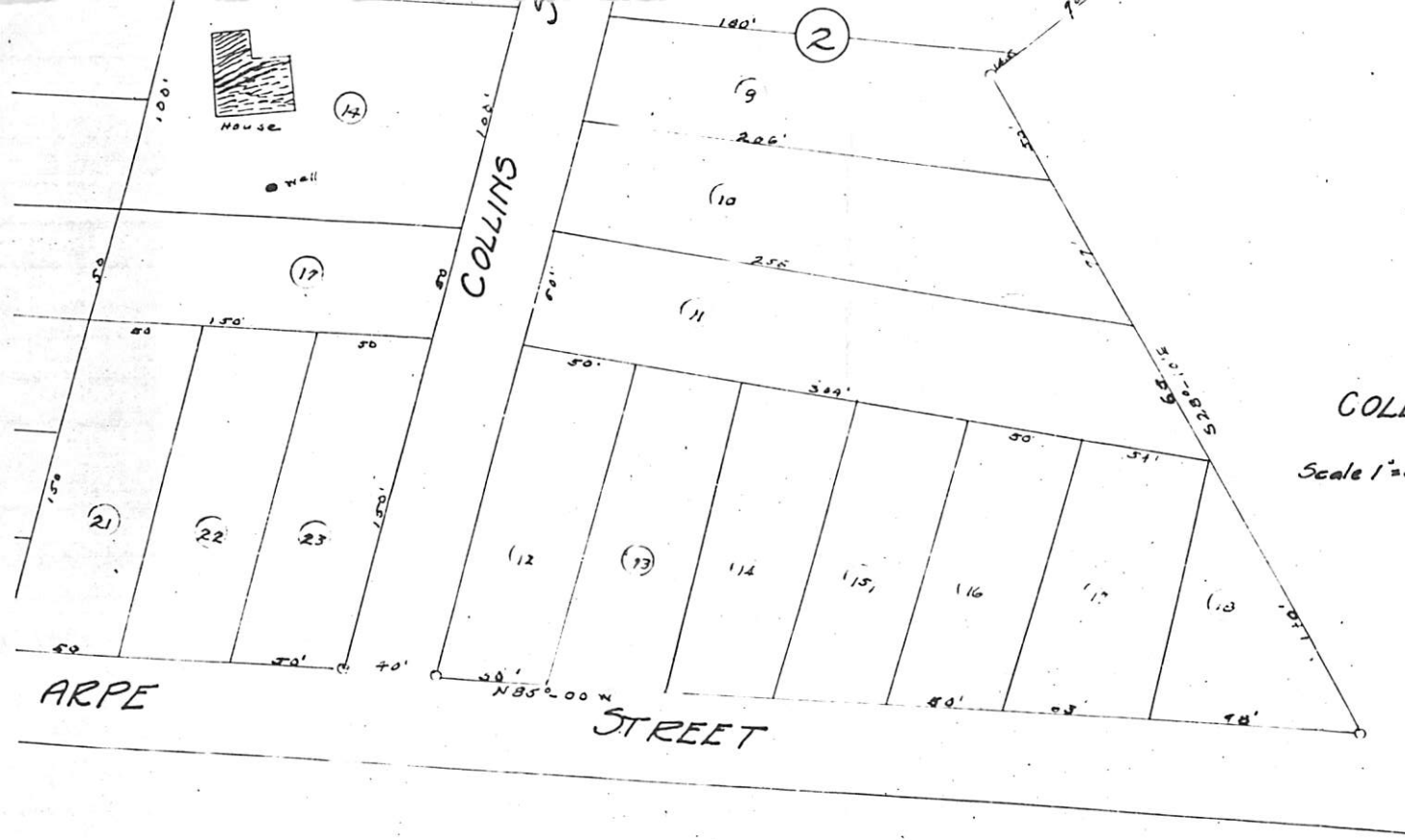


○ PROPERTY OF COLLINS & ARPE PLATTED IN HOLLY SPRINGS IN 1915
OBTAINED BY RPU 19 DEC 2005 FROM WAKE CO, NC REGISTER
OF DEEDS OFFICE - F1- FILED GEOGRAPHIC FILE - PROPERTY MAPS

- WAKE CO, NC

FILE:

— — ARPE
— — COLLINS



MAP
 of
 COLLINS AND ARPE PROPERTY
 HOLLY SPRINGS N.C.
 Feb. 19, 1915.
 Scale 1"=50'
 Surveyed and Platted
 by
 John B. Bray - Civil Engr.
 Raleigh, N.C.

1915 - 1917

1915 - 1917

○ PROPERTY OF H.W. NORRIS PLATTED IN HOLLY SPRINGS IN 19A
OBTAINED BY RPA 19 DEC 2005 FROM WAKE CO, NC REGISTER
OF DEEDS OFFICE - F 2-FILED GEOGRAPHIC FILE - PROPERTY
MAPS - WAKE CO, NC. - 8 PLOTS - TOTAL 325.50 ACRES

ADJOINING LAND OWNERS:

J. W. BUCHANAN

N. E. NARE

DORA BALLENTINE

HENRY BATTLE

W. H. DOUGLAS

F. L. DOUGLAS (NEERS)

W. H. NARE

J. M. NARE

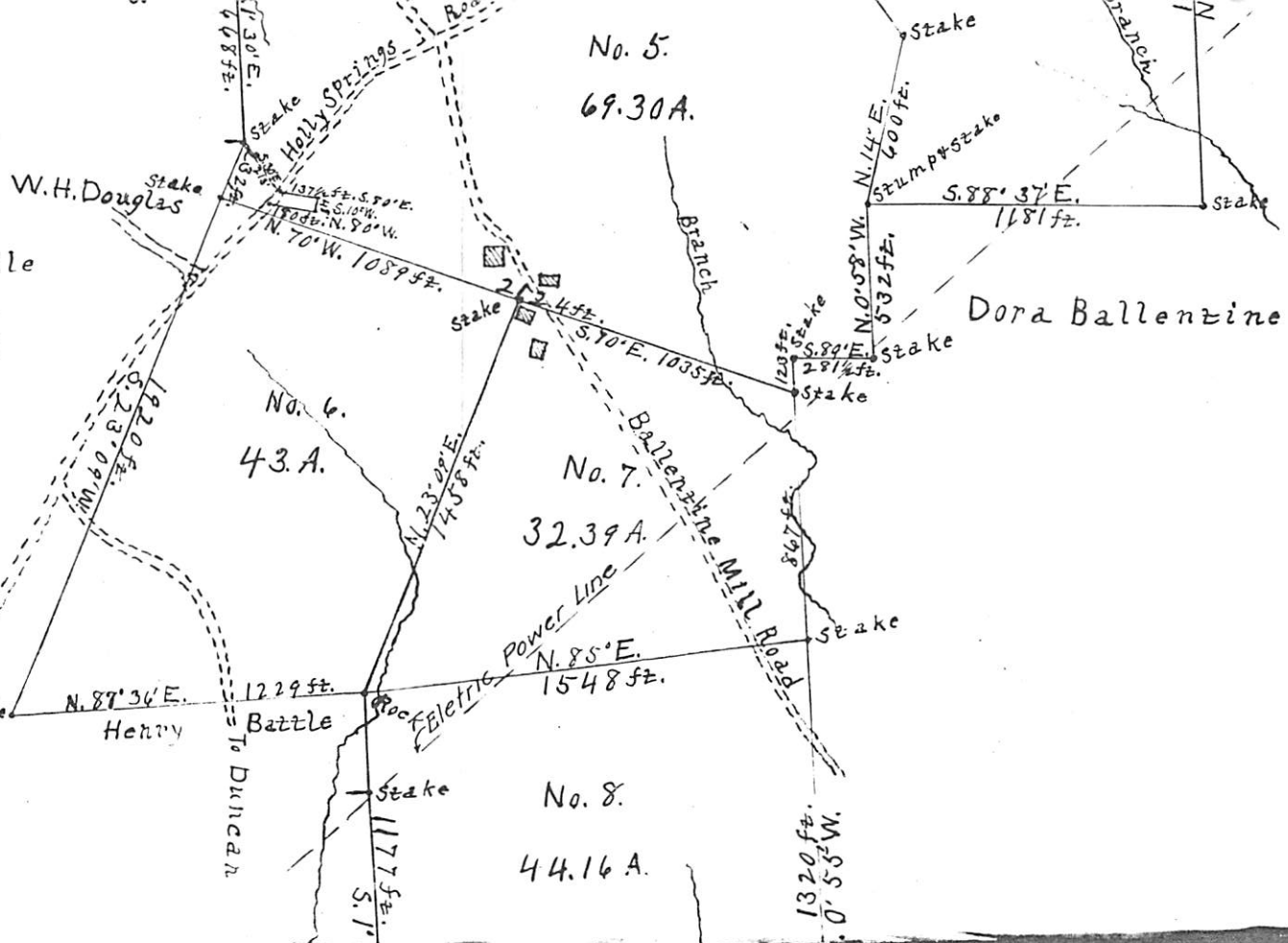
SAUNDERS BATTLE (NEERS)

O. H. JOHNSON

J. S. WILSON

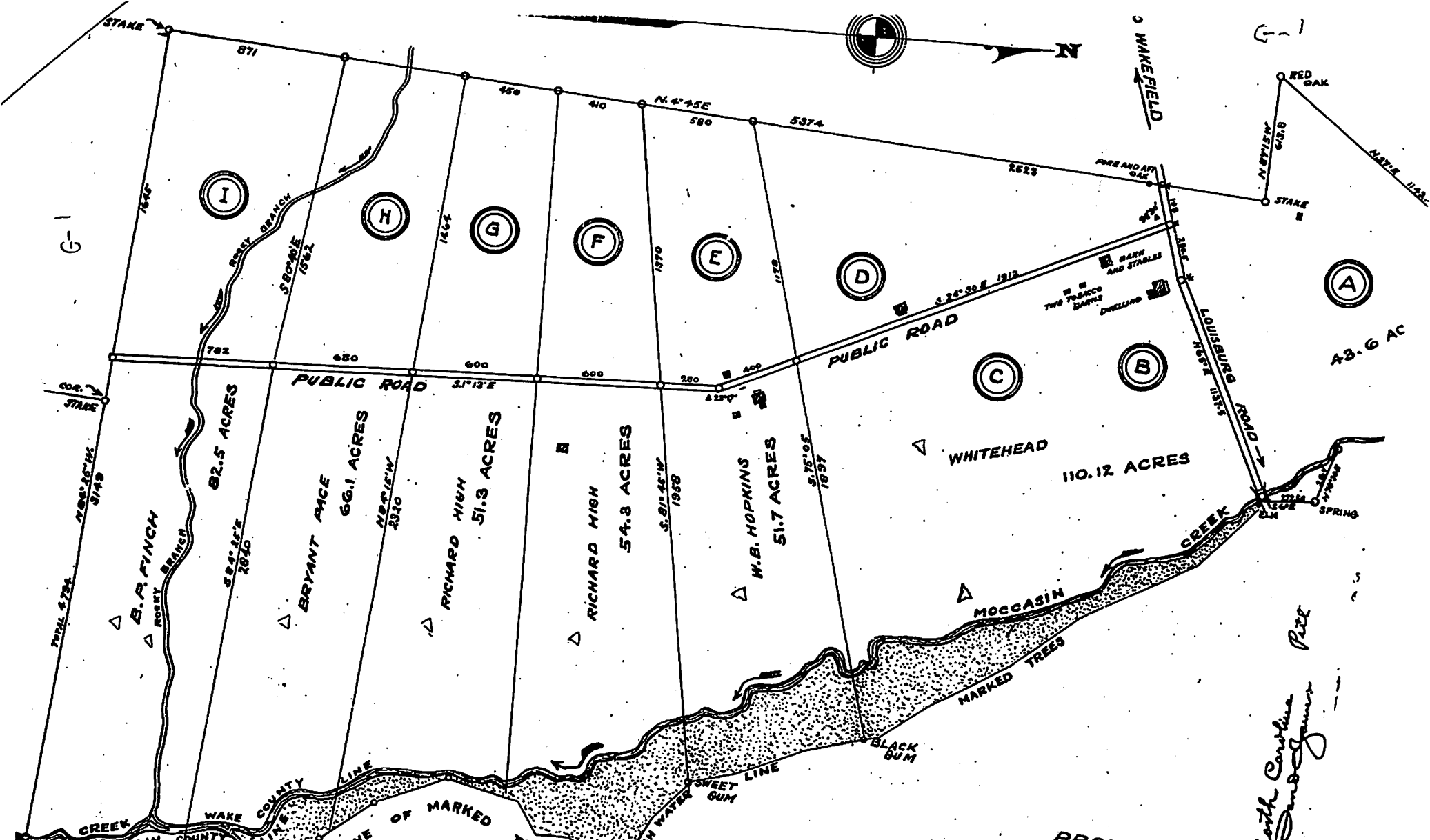
eyed and divided June 10th 1919.
 H. Blanchard, Surveyor, for
 Auction sale set for June 14-1919.
 Bearings are stated in their proper
 direction to the true meridian.
 No exception on lot No. 5 a
 small plot beginning in the middle
 of the Holly Springs Road 213 ft. S. 30° E.
 to the F.L. & W.H. Douglas corner and
 thence S. 80° E. 137 1/2 ft.; thence
 S. 48 ft.; thence N. 80° W. 180 ft. to the
 center of the road; thence with
 road 57 ft. to the beginning.

Beginning at the
 corner of the
 road June 10-1919
 bearing S. 30° E.
 213 ft. to the
 corner of the
 road (2nd)
 bearing S. 80° E.
 137 1/2 ft.
 bearing S. 48 ft.
 bearing N. 80° W.
 180 ft. to the
 center of the
 road
 bearing with
 the road
 57 ft. to the
 beginning.



Book 1918 Page 59

1918-1919



TOTAL ACRES:

FINCH	82.50
PACE	66.10
HIGH	51.30
HIGH	54.30
HOPKINS	51.70
WHITE-NEAD	110.12
"A"	43.60
Total	765.52

NOTE
 THIS MAP SUPERCEDES A FORMER PLAT OF THE SAME LAND, AS SURVEYED BY J. O. THITTY IN JUNE 1912 AND CONTAINED BUT LITTLE DATA

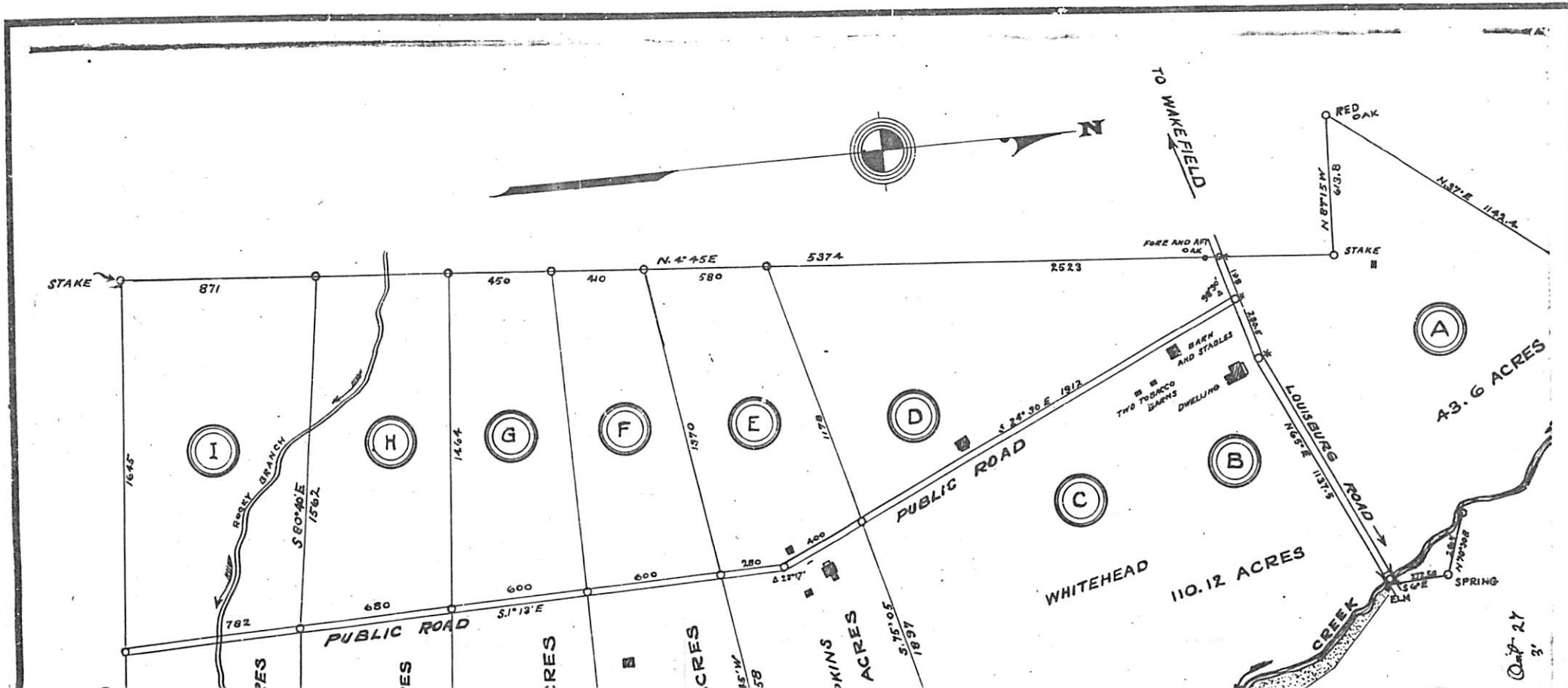
NOV 23 1915

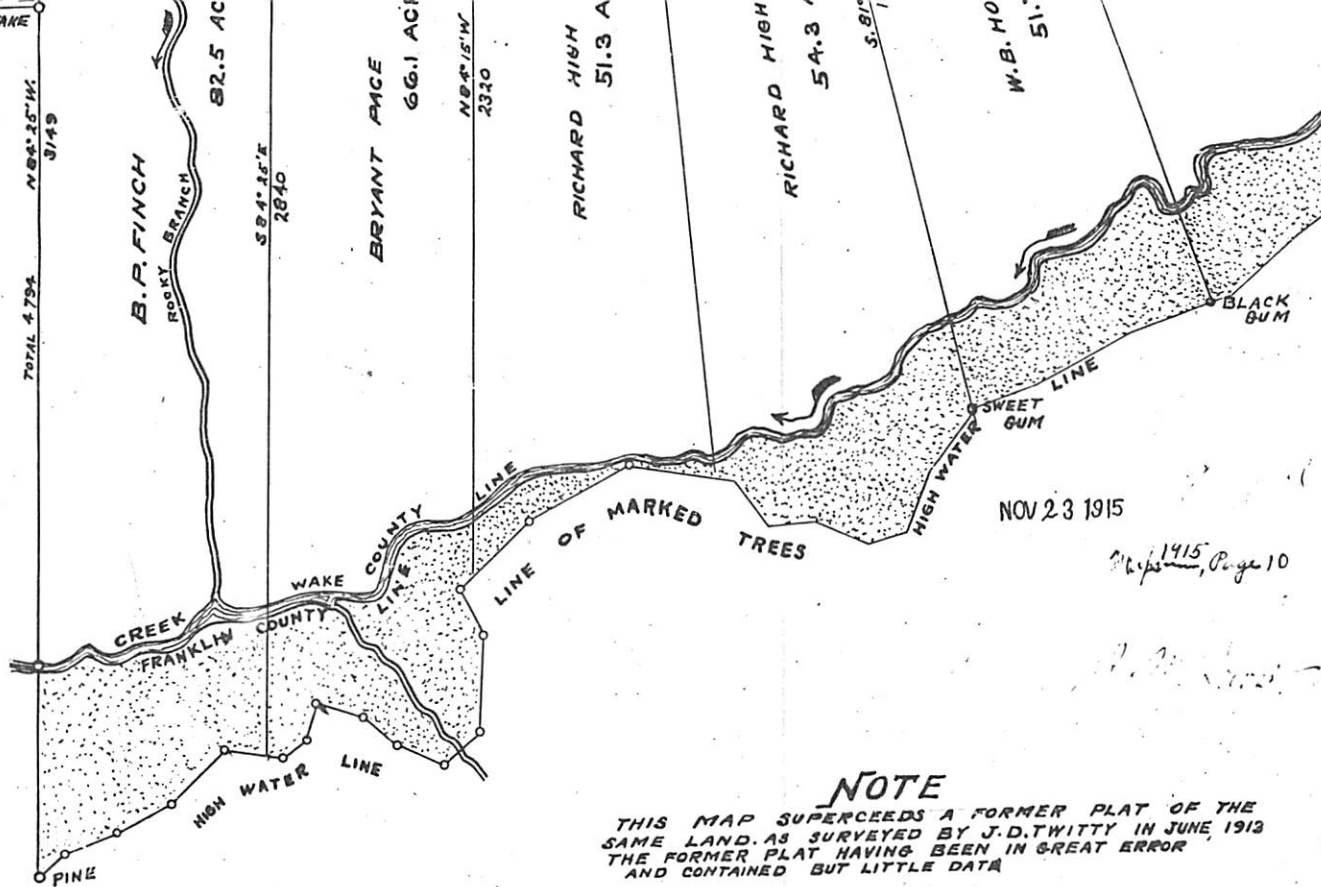
1915, Page 10

PROPERTY OF
 Δ **SILAS LUCAS**
 FORMERLY THE
 Δ **J. E. GILL TRACT**
 BEING LOT NO. 2 OF THE
 Δ C. A. STRICKLEN DIVISION,
 SITUATED IN WAKE AND FRANKLIN,
 NORTH CAROLINA.
 NEAR WAKEFIELD
 SCALE 1" = 400'
 DATE OCT 28th 1915
 Surveyed and Plotted
 By *David A. Jones*

*North Carolina
 David Jones
 Pice*

G-1





PROPERTY OF
SILAS LUCAS
 FORMERLY THE
J. E. GILL TRACT
 BEING LOT NO. 1 OF THE
 C. A. STRICKLEN DIVISION.
 SITUATED IN WAKE AND FRANKLIN COUNTIES,
 NORTH CAROLINA.
 NEAR WAKEFIELD
 SCALE 1" = 400' DATE OCT 28th 1915.
 Surveyed and Plotted
 by David S. Jones
 Greer, N.C.

NOV 23 1915

1915, Page 10

NOTE

THIS MAP SUPERCEDES A FORMER PLAT OF THE
 SAME LAND AS SURVEYED BY J. D. TWITTY IN JUNE 1913
 THE FORMER PLAT HAVING BEEN IN GREAT ERROR
 AND CONTAINED BUT LITTLE DATA

North Carolina
 David S. Jones
 Oct 20 15

1915-1917

1915 June

○ Map of the Calvin Green Place dated 1913 obtained by R. P. H. on 19 DEC 2005 from Register of Deeds office - Wake CO, NC - H-1
Tract appears to lie in Wake & Chatham Counties but no County line is shown. About 250 acres involved

NAMES ON MAP:

OSCAR BROWN

J. C. GREEN

W. H. MCGHEE

J. R. HIGH

W. J. YOUNG

W. T. MARKHAM

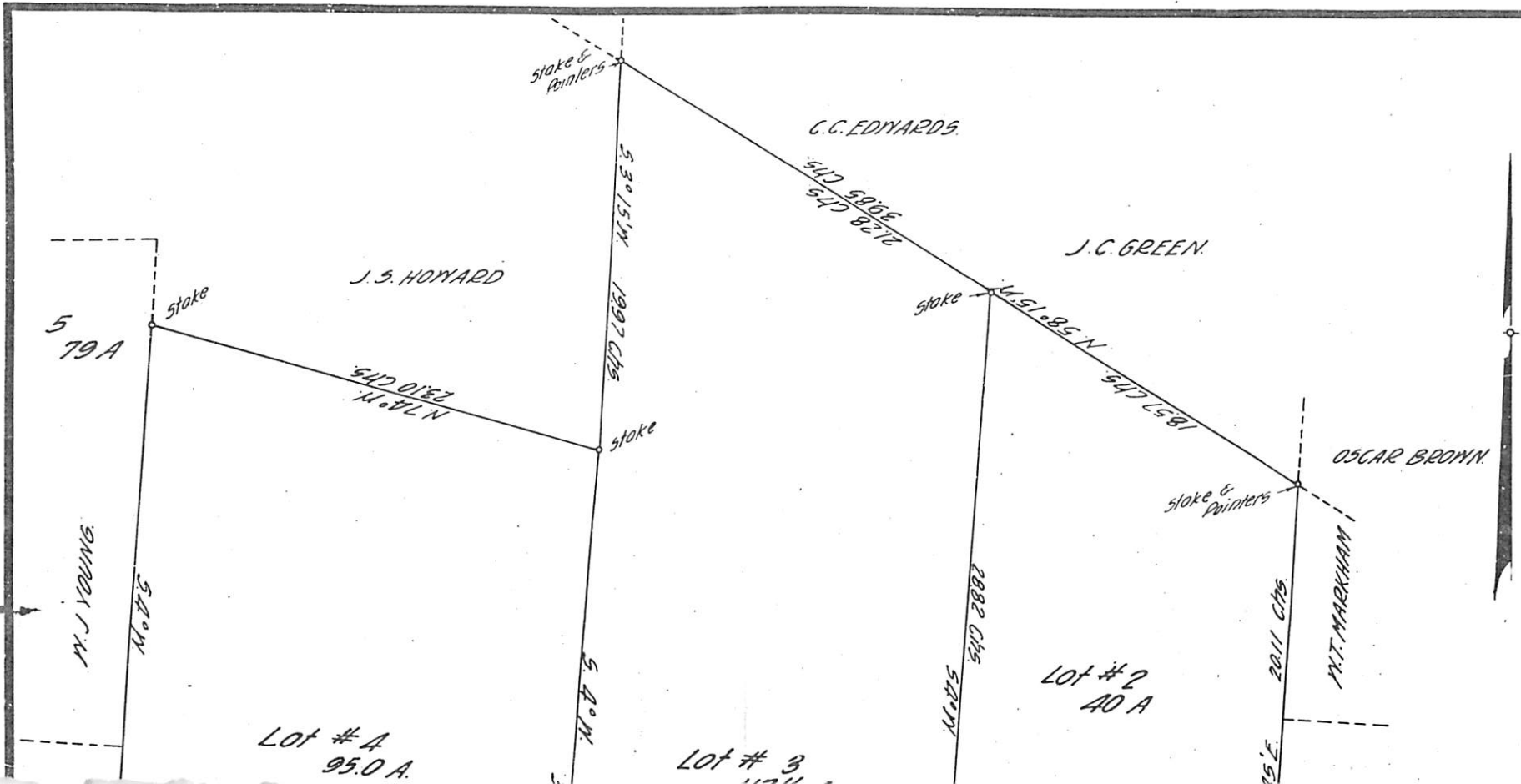
OSCAR BROWN

J. C. GREEN

C. C. EDWARDS

J. S. HOWARD

H-1



OSCAR BRANN

49.24 CHS

0.77 CHS
43.86 CHS

Rock & pointers

10.70 CHS

647.56 LL
N. 06° 57' S

Stake & pointers

587° 30' W

J. C. GREEN

30.19 CHS
1.57.30 CHS

M. H. MCGHEE

Stake & pointers

LOT # 1
40 A

16.41 CHS

53.58 CHS
2276 CHS

Stake & pointers

587° 30' E
16.48 CHS

Stake & pointers

Stake & pointers

7.50° E N
7.69 CHS

J. R. HIGH

Post Oak

N. 22° 49' E
16.35 CHS

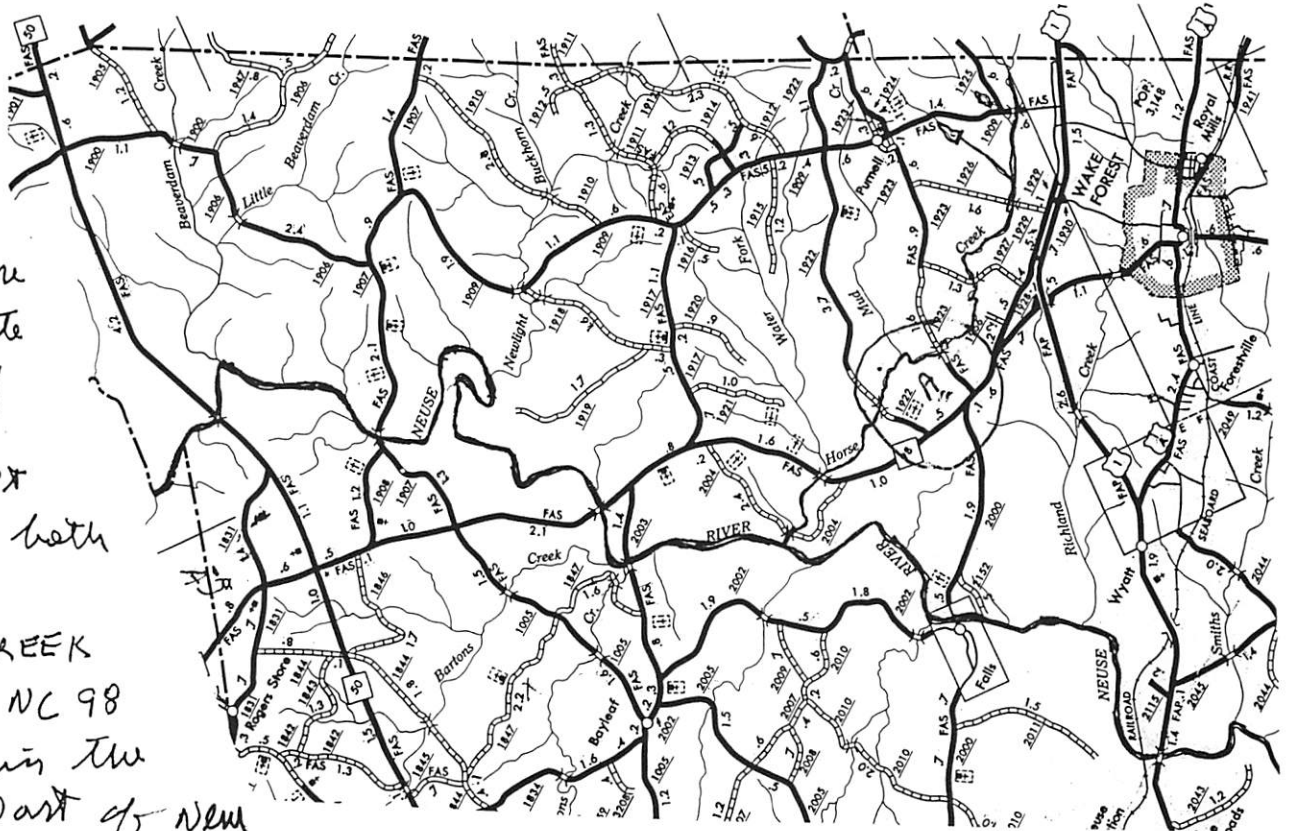
PLOT OF
THE CALVIN GREEN PLACE
CHATHAM & WAKE COUNTIES
DEC. 1909
VICTORY M. BREEZE, SURVEYOR.
Traced from Original Map
Dec. 26, 1913 V. M. Breeze.

1911 page 105

1911-1914

○ PLAT IN 1919 OF LAND OF JOHN W. THOMPSON & MRS G.W. WEST
 IN NEW LIGHT TSP IN WAKE CO, NC - OBTAINED BY RPU
 19 DEC 2005 FROM REGISTER OF DEEDS OFFICE, WAKE
 CO, NC. I-1 & I-2 FILED WAKE CO, NC - PROPERTY MAPS
 - GEOGRAPHICAL FILE. - TOTAL OF 9 TRACTS = 610.1A

{The A on
 this map
 shows the
 approximate
 location of
 the 610.A
 Parcel. It
 lies on both
 sides of
 HORSE CREEK
 & across NC 98
 and is in the
 eastern part of New



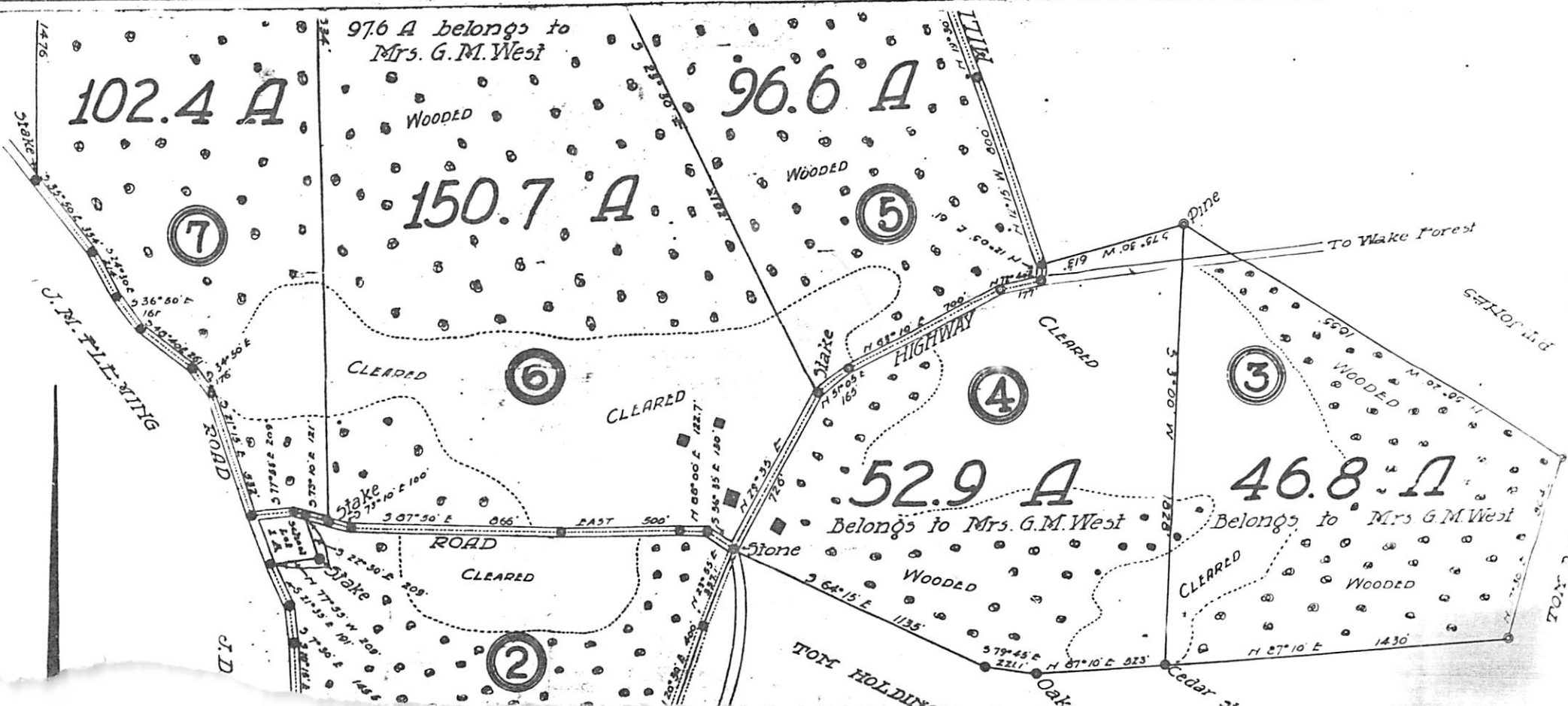
Light TSP. Ray land to the west must belong to the "Across-the
 River Rays - RPU)

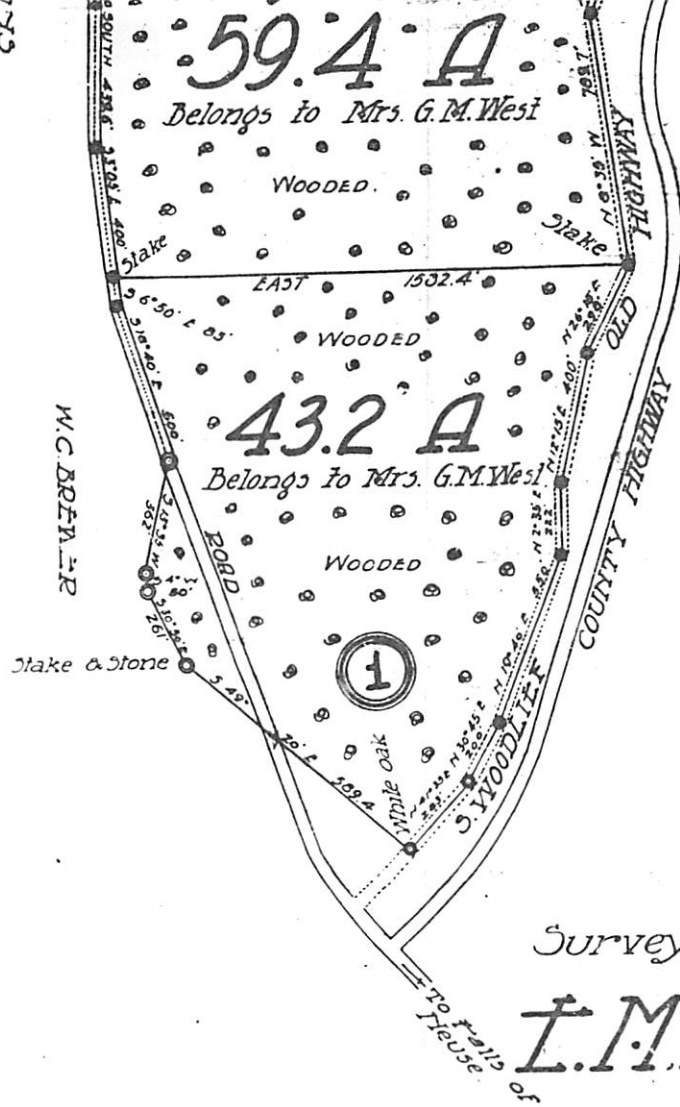
ADJACENT PROPERTY OWNERS:

- S.W. THOMPSON, M.D
- J M. FLEMING
- J. DEANS
- W. C. BREWER
- TOM HOLDING
- W.W. HOLDING
- TOM D. JONES
- P. T. JONES

I-1, I-2

I-1





W.W. HOLDING

MAP
 SHOWING SUBDIVISION OF THE LANDS BELONGING TO
JOHN W. THOMPSON
 AND
MRS. G.M. WEST
WAKE CO., N.C.

Scale 1" = 400'
 October, 1919

Surveyed by

I.M. MUTSLER ENGINEERING CO.
 RALEIGH, N.C.

Book 1918 Page 73

1918-1919

NORTH CAROLINA WAKE COUNTY

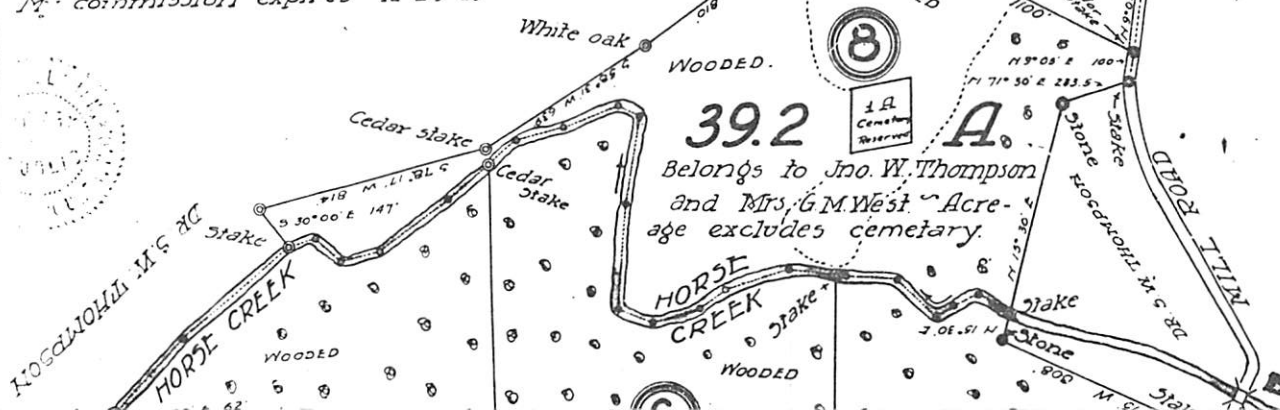
W.A. Peterson, Engineer, being duly sworn, says that this map was prepared from an actual survey by him made in October, 1919, and that same is in every respect correct to the best of his knowledge and belief, also that the instrument used for this survey was tested in April, 1919, and that on date of said test the declination of the magnetic needle was 3° 29', and the amount of variation was 3' per year.

H.A. Peterson Engineer

Subscribed and sworn to before me this 24th day of October, 1919.

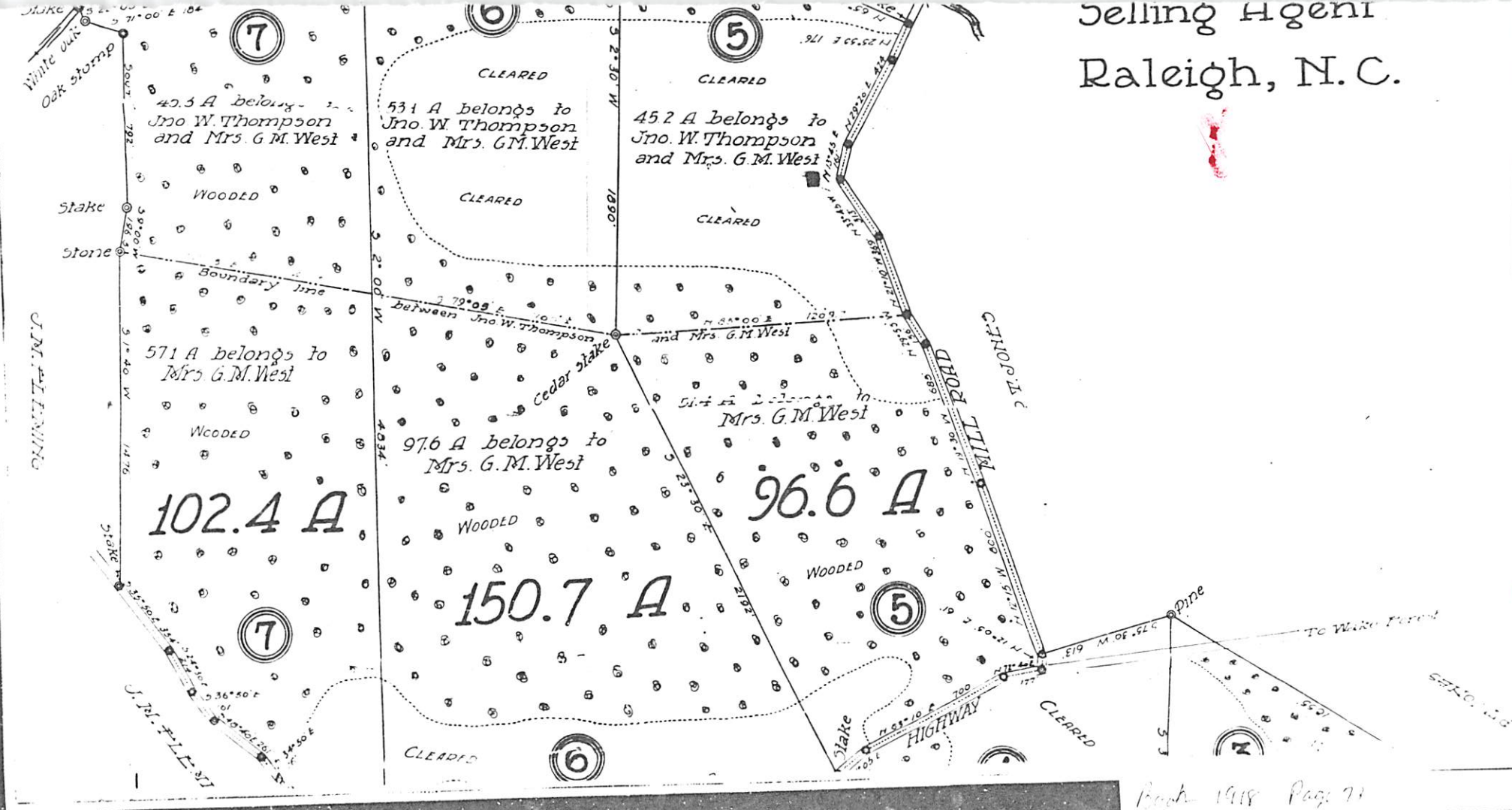
J.W. Baccabau Notary Public

My commission expires 12-24-19



DR. S.W. THOMPSON

RALPH
REAL
ESTATE &
TRUST CO.



○ PLAT IN 1919 OF LAND OF J. L. SORRELL ON SWIFT CREEK
IN WAKE CO, NC - OBTAINED BY RPU 19 DEC 2005 FROM
REGISTER OF DEEDS OFFICE - WAKE CO, NC - PLACED
IN GEOGRAPHICAL FILE - PROPERTY MAPS - WAKE CO, NC
6 PARCELS - TOTAL 304.7 ACRES I-3, I-4

ASSOCIATED NAMES:

T. J. FRANKS

J. D. CENTER

S. R. LEE

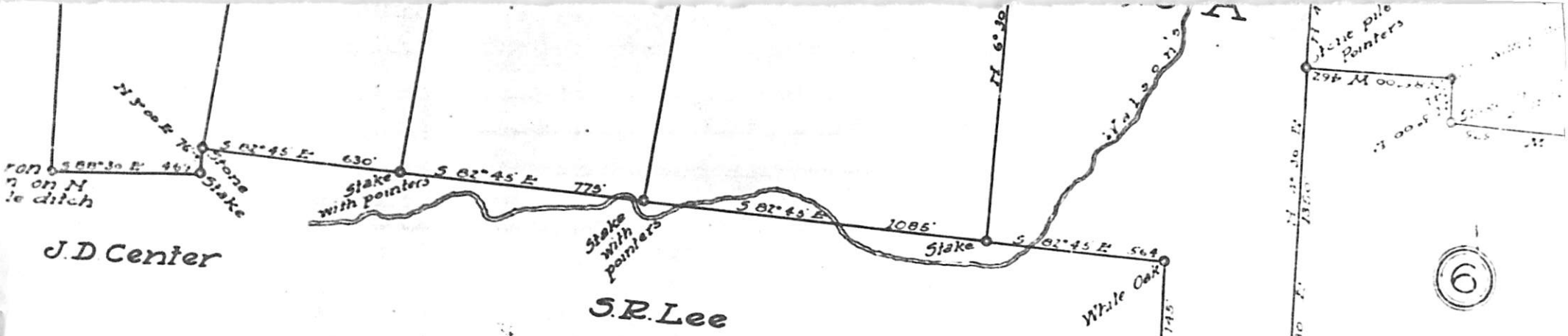
C. H. STEVENSON

J. N. FRANKS

DUTCHMANS BRANCH

SWIFT CREEK

I-3, I-4



MAP SHOWING DIVISION OF THE LANDS OF

J.L. SORRELL

(DECEASED)

WAKE COUNTY, N.C.

Scale 1 = 300'

March, 1919.

Surveyed & platted by

E.M. KUTSLER ENGINEERING CO.

E.M. KUTSLER & C.S.

RALEIGH, N.C.

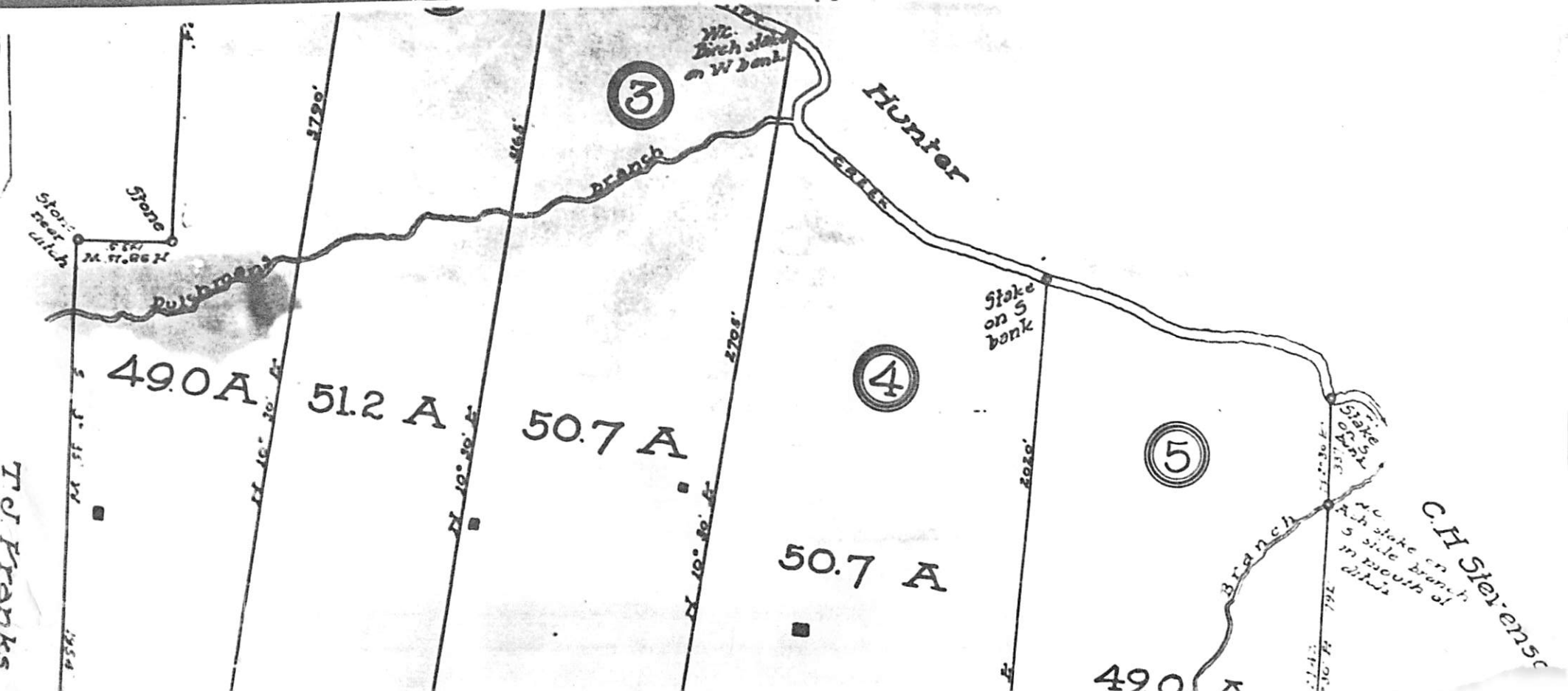
C.H. Stevenson

Book 1120 Page

29

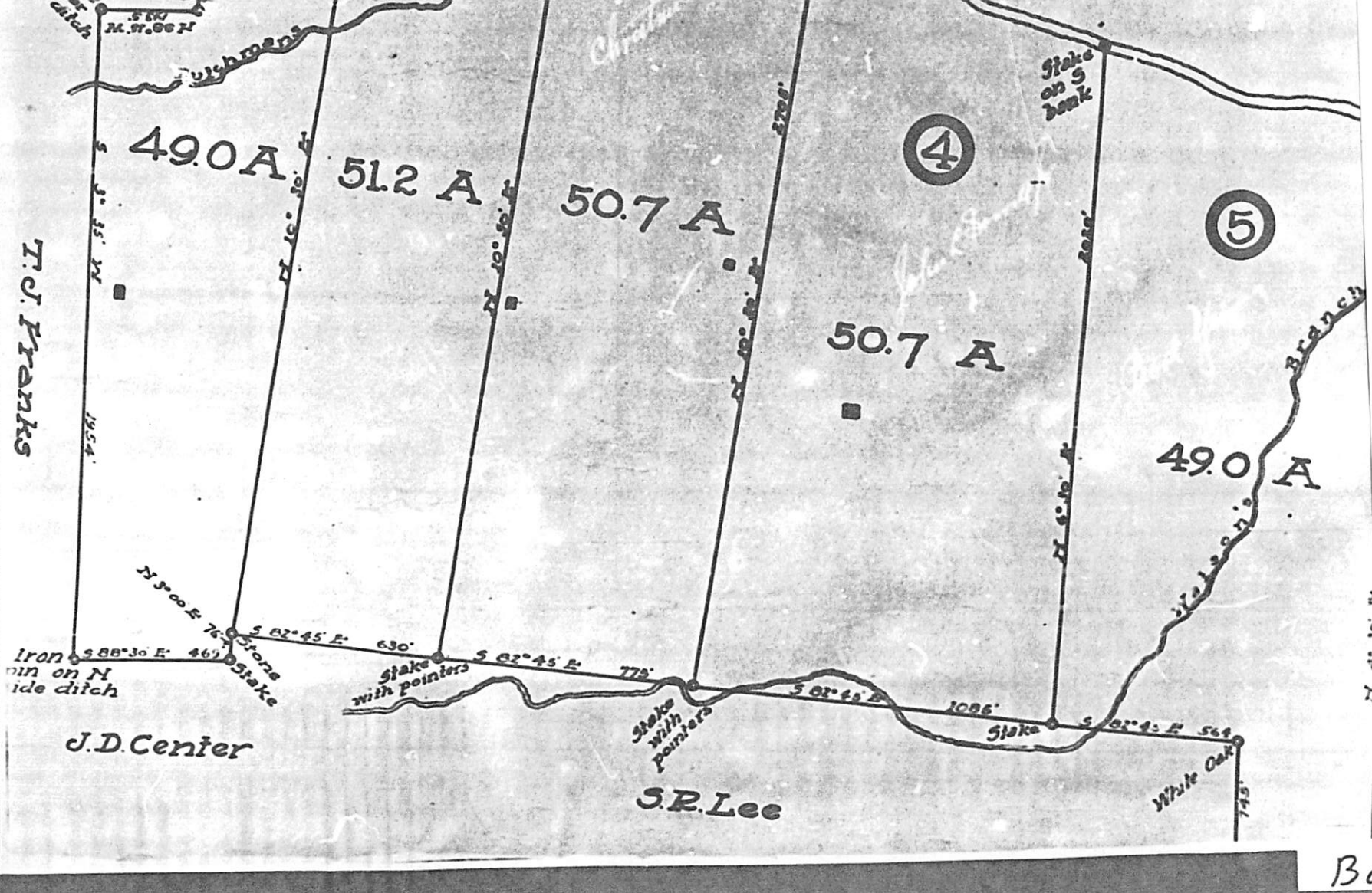
1920-1923

J-3



T. J. STARKS

C. H. Stevens



1920 - 1923

Bo

Penny

Stones
Pointers

Mc.
Swain
ing
W bank

J. W. ...

1400'

1

2

Mc.
Holly
W bank

3

Mc.
Holly
W bank

Branch

Hunter

NORTH CAROLINA

*E.N. Eutsler, Engineer, being
this map was prepared from an
made in March, 1919, and that same
rect to the best of his knowledge*

Subscribed and sworn to before me

My commission expires

Penny
Stone
Pointers .575' Mon. 1894
No. Small beam
ing ash on
W bank

J. H. JAMES

2 4' 00' W
1894

①

②

③

No. Holly stub
on W bank

No. Birch stub
on W bank

NORTH CAROLINA

*E.M. Eutler, Engineer, being
this map was prepared from an
made in March, 1919, and that same
rect to the best of his knowledge*

Subscribed and sworn to before me

My commission expires

1729'

branch

Hunter

St
Stone

WAKE CO, NC - PROPERTY MAPS

THE PERRY RECON - 1986

In the 1980's BRYAN PERRY & ^ΔMILEY ALBERT PERRY "MONK" put together 180.22 Acres of Rhamphatte land some (all?) of which they transferred to N.C. State University. In JUN of 2006 Monk loaned RPL a copy of a large map produced by Sameyers on behalf of the Perry Brothers. RPL had a copy of the map made and returned M Monk a copy.

A set of optakes has been made from the large map to create smaller sheets showing selected tracts. These smaller sheets have been filed under the names of the land owners but a set of these smaller sheets along with the large map (folded) have been placed in the WAKE CO, NC FILE under PROPERTY MAPS

PERRY
RECDM
1986
1mm = 7.8091

- △ EDWARD PITTIFORD
- △ JACKIE ELAINE HEMBY
- △ JOHN SINGLETARY
- △ LUCILLE McIVER
- △ GALLOWAY TUCKER
- △ RSTU

THE "OLD PLACE" DEED BOOK 2531, PAGE 240
AND SOME ADJOINING PROPERTY

TAX MAP 603-120, PARCEL 614
DEED BOOK 1201, PAGE 257

SR 1009

N / F
JOHN SINGLETARY
DEED BOOK 2531, PAGE 240
TAX MAP 603, PARCEL 86

JACKIE ELAINE HEMBY
DEED BOOK 2943, PAGE 580
TAX MAP 603, PARCEL 90

HOLLY HILLS EST.
BOOK OF MAPS 1973-172
TAX MAP 603-151

LUCILLE McIVER
TAX MAP 603-60

SEE INSERT

ALPHA SR 1451

60' R/W
N132°28'26"E DRIVE
N192°40'23"E DRIVE
N192°40'23"E DRIVE

CONTAINS 15.13 AC.
BY DMD

308.00' LARGE DRAIN
S28°44'30"W
S09°34'30"W
S04°24'30"W

EDWARD PITTIFORD
TAX MAP 603-61E

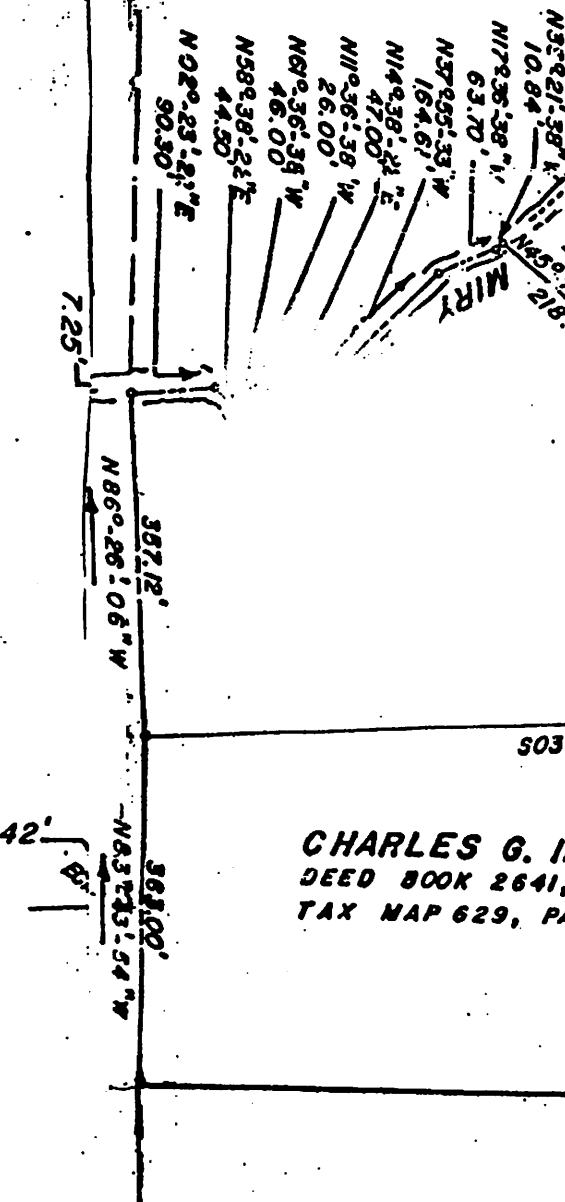
GALLOWAY TUCKER ESTATE
TAX MAP 603, PARCEL 62

HOLLY SPRINGS ROAD

TAX MAP 603, PARCEL 143
DEED BOOK 1301, PAGE 2361

TAX MAP 603, PARCEL 158
DEED BOOK 3034, PAGE 2371

CHARLES G. IRVING, SR.
DEED BOOK 2641, PAGE 630
TAX MAP 629, PARCEL 89



7.25'

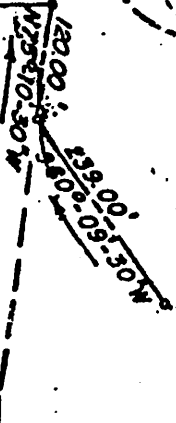
5.42'

N86°28'06\" W
387.12'
563.00'

N58°38'21\" E
44.50'
N61°36'34\" W
46.00'
N11°36'38\" W
26.00'
N14°38'21\" E
47.00'
N37°55'33\" W
164.67'
N7°36'38\" W
63.70'
N17°36'38\" W
10.84'

MIRY

917.64'
S03°20'49\" W



120.00'
N25°10'30\" W
147.66'
N192°40'23\" E
110.00'
S70°5'35\" E
110.00'

162.07'
S20°58'37\" E
102.05'
N192°40'23\" E
147.66'

110.00'
N192°40'23\" E
354.07'

110.00'
N192°40'23\" E
256.47'

110.00'
N192°40'23\" E
310.54'

110.00'
N192°40'23\" E
310.54'

110.00'
N192°40'23\" E
310.54'

110.00'
N192°40'23\" E
310.54'

110.00'
N192°40'23\" E
310.54'

110.00'
N192°40'23\" E
310.54'

110.00'
N192°40'23\" E
310.54'

110.00'
N192°40'23\" E
310.54'

110.00'
N192°40'23\" E
310.54'

110.00'
N192°40'23\" E
310.54'

110.00'
N192°40'23\" E
310.54'

FRANCES M. BROOKS &
A. M. DUPREE
BOOK OF MAPS 1984, PAGE 1469

0.75 MILES TO SR 1089

N08°04'-19"E
132.33'

R/W

N49°36'-32"E
211.19'

N35°32'-42"W
27.95'

N24°01'-48"W
33.08'

S82°51'-38"E

N02°23'-21"E
90.30'

357.12'

N86°26'-06"W

363.00'

N83°43'-54"W

26.42'

18659

M 10 80 EOS

CONTAINS 27.50 ACRES
BY DMD

468.59'

N86°05'-13"W

S49°37'-22"W
155.43'

EIP

FRANCES M. BROOKS &
A. M. DUPREE
BOOK OF MAPS 1984, PAGE 1469

EIP

N09°24'-29"E
259.87'

EIP

EIP S83°52'-22"E
251.87'

A. M. DUPREE
DB 1186-297
TM 629-73

N05°54'-23"E
260.14'

EIP

1795.50'

N85°38'-07"W

EIP

7.25'

PERRY RECON 1986
1mm = 7.8071 FEET

TRACT NO 7
IN THE 1920
DISTRIBUTION
OF LANDS OF
BJU

JOSEPH IRA LEE, JR.
TAX MAP 629, PARCEL 28

EARLY OWNERS
△ RJU
△ HENRY MEDLEN

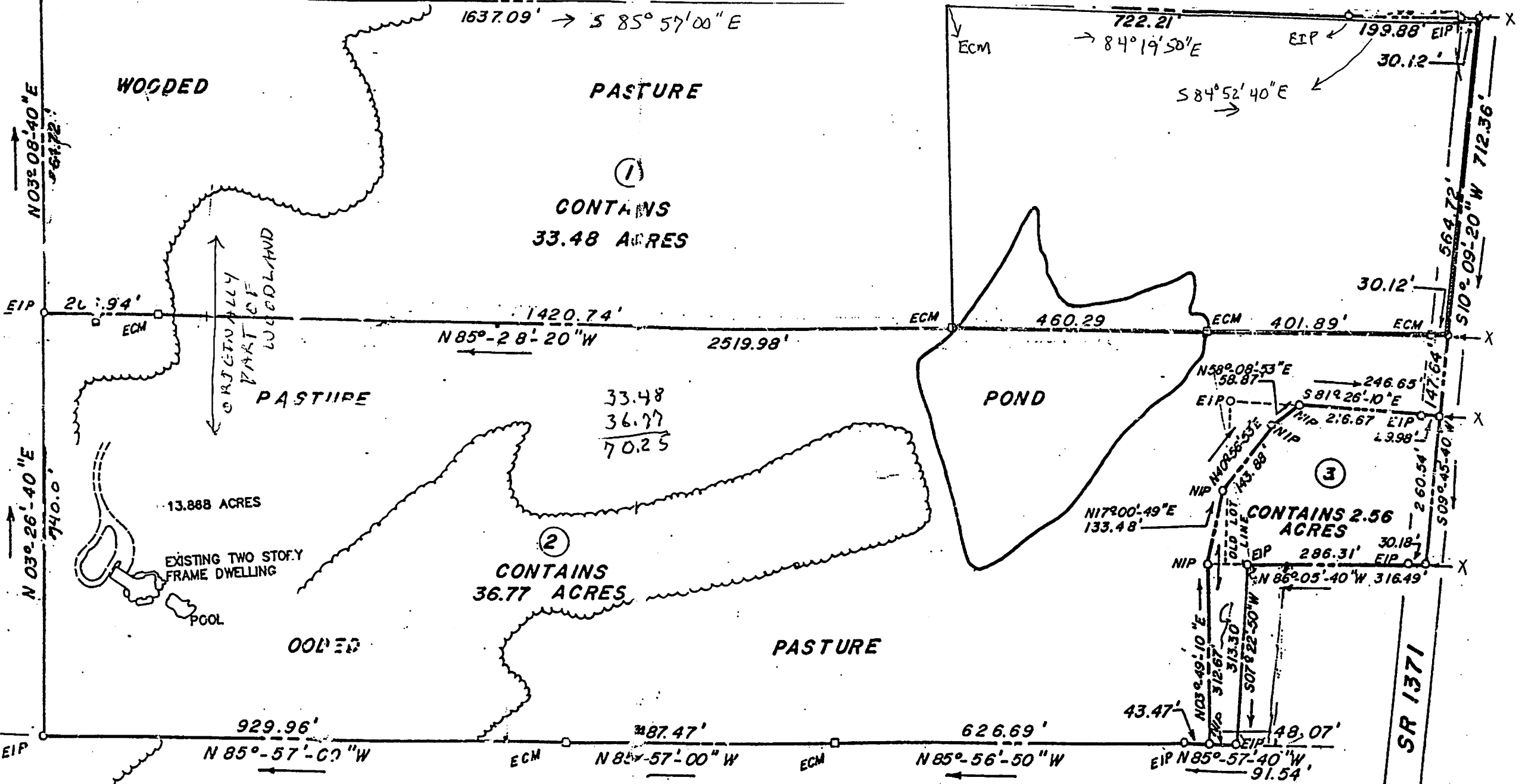
THIS MAP:

MONK & BRYAN PERRY
27.50A
△ FRANCES M. BROOKS
△ A. M. DUPREE

MID PINES ROAD SR 1372

60' R/W

MILEY MMN PERRY



STATE OF NORTH CAROLINA
 TAX MAP 654, PARCEL 1
 EXISTING RAILROAD SPIKE

PERRY
 RECON
 1986
 1 MM = 7.8071

SR 1371

INWOOD BAPTIST CHURCH
SWIFT CREEK TSP, WAKE CO, NC

FRANK JEFFERSON UPCHURCH

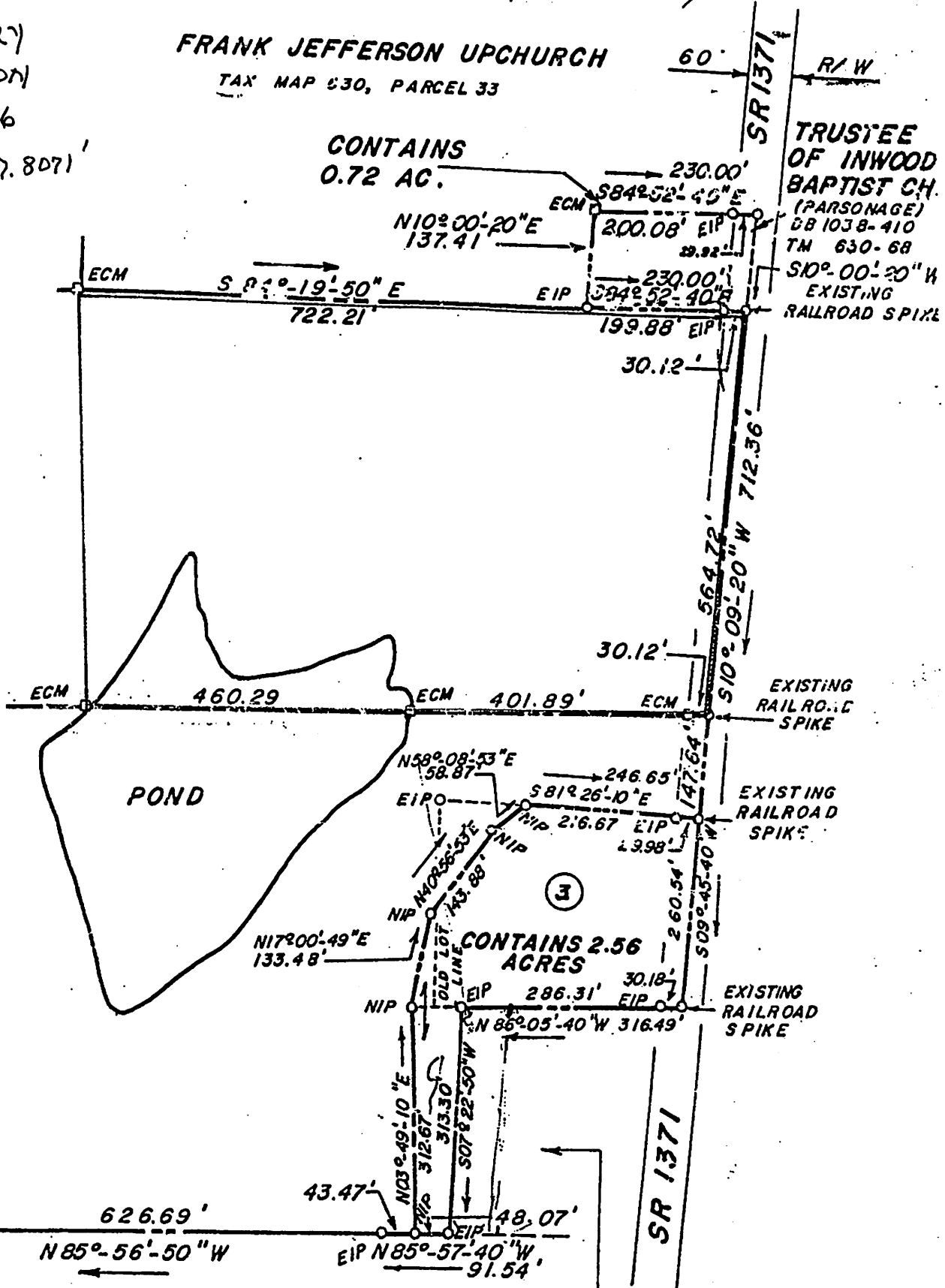
TAX MAP 630, PARCEL 33

PERRY
RECON
1986

1mm = 7.8071'

CONTAINS
0.72 AC.

TRUSTEE
OF INWOOD
BAPTIST CH.
(PARSONAGE)
DB 1038-410
TM 630-68
S10°-00'-20" W
EXISTING
RAILROAD SPIKE

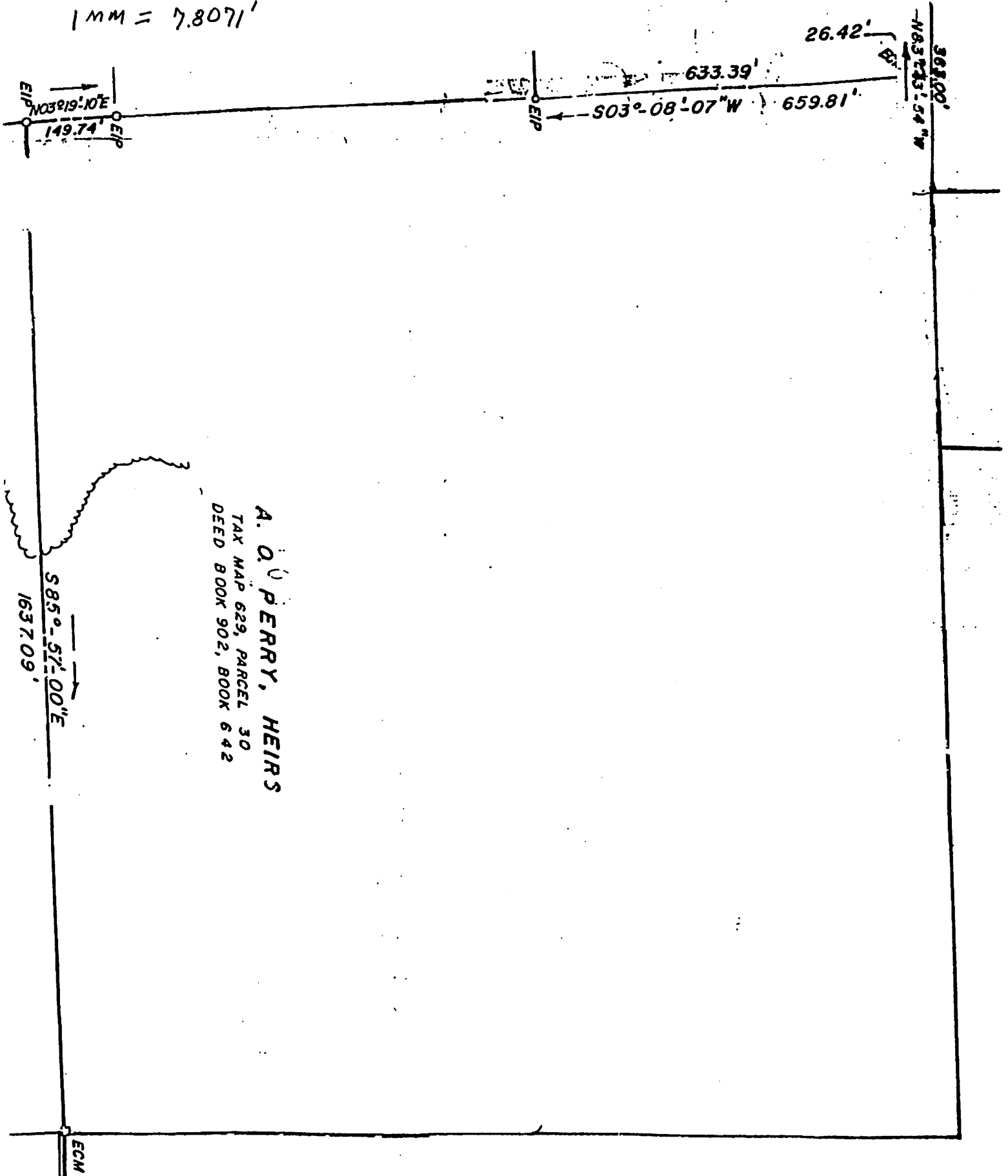


INWOOD BAPTIST
CHURCH

DEED BOOK 1038, PG. 41
DEED BOOK 2266, PG. 60
TAX MAP 630, PARCEL 70

WISCONSIN LAMAR U
(GIFTED TO HIM BY BJU - 57.0A)

PERRY RECON 1986
1MM = 7.8071'

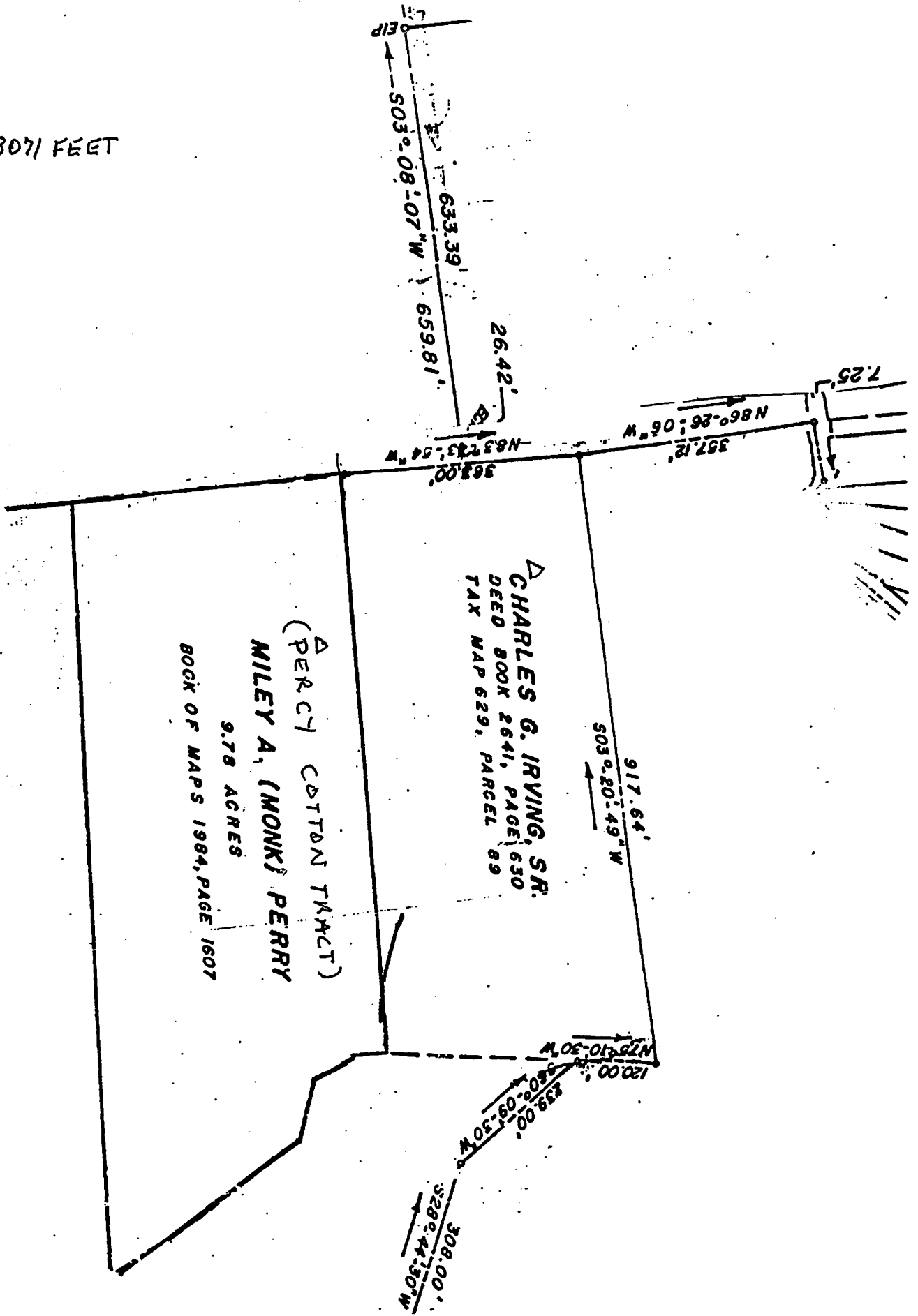


A. O. PERRY, HEIRS
TAX MAP 629, PARCEL 30
DEED BOOK 902, BOOK 642

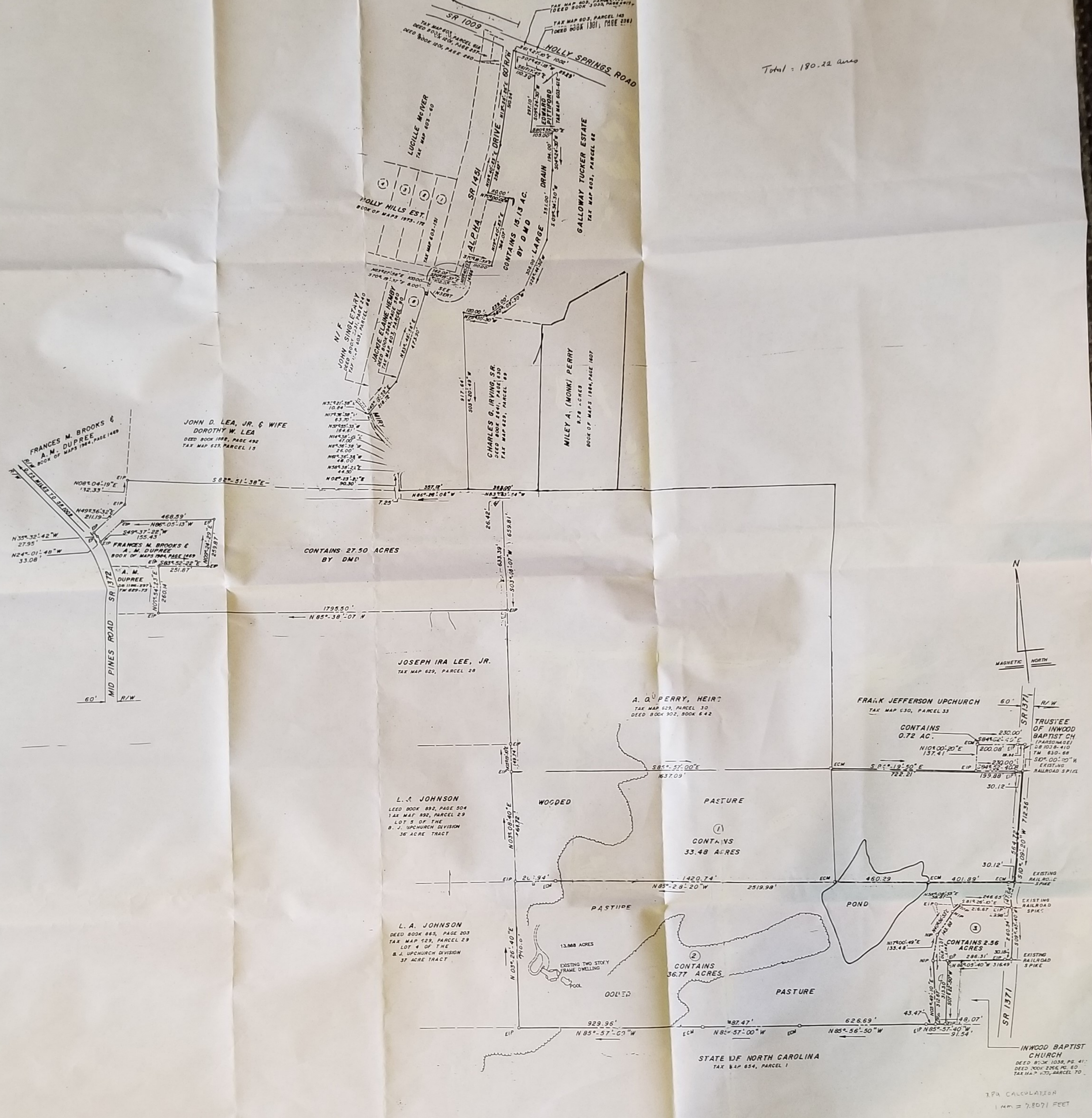
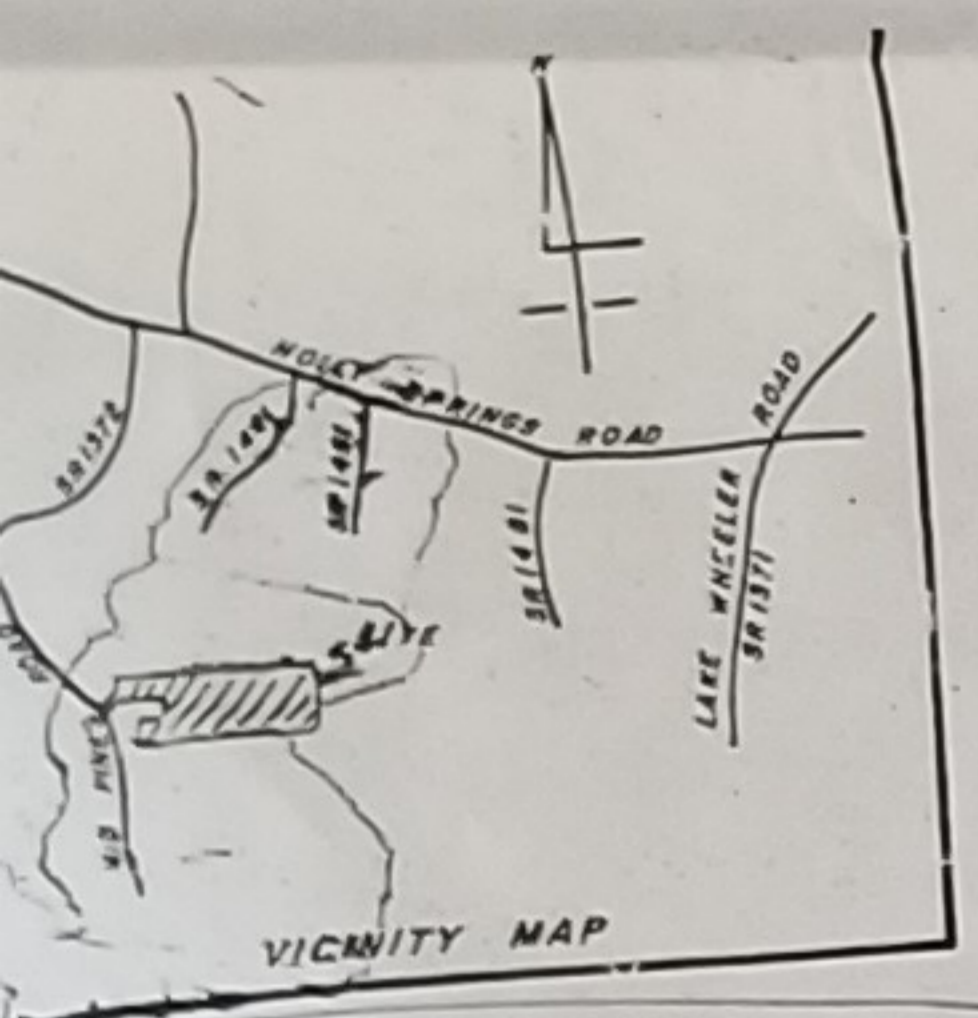
ECM

PERRY
RECON
1986

1 mm = 7.8071 FEET



Total = 180.22 acres



"RECOMBINATION MAP"

REF: BOOK OF MAPS 1983, PAGE 482

REVISIONS		PROPERTY OF		LINWOOD E. BYRD, INC.	
		ANTHONY BRYAN PERRY & MILEY ALBERT PERRY		REGISTERED SURVEYORS	
		TOWNSHIP: SWIFT CREEK		P.O. BOX 875 FOUR OAKS, N.C.	
		COUNTY: Wake		DATE: 7-21-86	
		STATE: NORTH CAROLINA		SURVEYED BY: HJL	
		TAX MAP: 629 PARCEL: 30		SCALE: 200'	
		CHECKED: CLOSURE BY: LEA		DRAWN BY: CBH	
				FIELD BOOK L-99-77	
				DRAWING NO. PE-316	