


SOUTH CAROLINA
HighwaysTM




South Carolina
Made for Vacation

REC'D
10 JUN 2012

DiscoverSouthCarolina.com

FREE DISTRIBUTION ONLY

UPCHURCHES - GREENVILLE CO, SC - 1800

RECORDS FOR JOHN U, II - Head of the William U, IV / John U, V
 Subclan - RPU 14 APR 2013 - CENSUS RECORDS 1800 - 1840

1800 CENSUS - SC
 GREENVILLE CO.

AGE	RANGE	NAME
M-10-25	1775-1784	JOHN U, II b 1781
F-16-25	1775-1784	ELIZABETH HAWKINS b 1776
M-0-10	1790-1800	JOSHUA U b 1800
M-0-10	1790-1800	JESSE U

1810 CENSUS - KY
 WARREN CO.

AGE	RANGE	NAME
M 16-25	1785-1794	JOHN U, II b 1781
F 26-41	1766-1784	ELIZABETH H. b 1776
F 10-15	1795-1800	- NOT ON 1800 CENSUS
M 0-10	1800-1810	- JOSHUA U b 1800
M 0-10	1800-1810	- JESSE U b 1800
M 0-10	1800-1810	- DAVID U b 1809
F 0-10	1800-1810	- ANNA U b 1807
F 0-10	1800-1810	- CATHERINE U b 1810
F 0-10	1800-1810	- ARIEL/ANNA b 1807

1830 CENSUS - KY
 HENRY CO.

M 50-59	1771-1780	JOHN U, II b 1781
F 50-59	1771-1780	ELIZABETH H. b 1776
M 15-19	1811-1835	JAMES JACKSON U b 1813
MF 5-9	1821-1835	SARAH ANN U b 1821

1840 CENSUS - TN
 HENRY CO

M 50-59	1781-1790	JOHN U, II b 1781
F 60-69	1771-1780	ELIZ. H. b 1776
M 20-29	1811-1820	JAMES JACKSON U b 1813

- J. WILLIAM U, IV - HEAD OF CLAN
- △ A. JOHN U, II b ABOUT 1781
 - △ MD BEFORE 1800 (?) ELIZABETH HAWKINS b ABOUT 1776
 - △ 1. - - U (F) b APT 1798 - NOT ON 1800 ON 1810
 - △ 2. JOSHUA U b APT 1800
 - △ 3. JESSE U b APT 1800
 - △ 4. ARIEL U b APT 1804
 - △ 5. ANNA U b APT 1806
 - △ 6. DAVID U b APT 1808
 - △ 7. CATHERINE U b APT 1810
 - △ 8. JAMES JACKSON U b APT 1812 (MOTHER = 36)
 - △ 9. SARAH ANN U b APT 1821 (MOTHER = 45)

NOTE - The array below provides for 9 children for John U, II on the presumption that a child was born every 2 years - a common occurrence and a fair fit in this case. Child #1 is on the 1810 census but otherwise absent. With more evidence the birth order could be rearranged. There could have been 3 more births between #8 & #9 (1814, 1816, 1818). This array should be considered tentative - RPU

CLEMSON UNIVERSITY - REC'D 11 JUN 2012

NPA - SSU Took GD Natalie U & see Clemson 10/11 JUN 2012 - see Profile of
Nora D. Shroyer for interactions with Miss & Trip Report Fall

Then and Now...

Nora gave me the book TRADITIONS Re Presidents of Clemson.

In 1962, we were still known as Clemson A&M College. The University is now made up of five colleges which are listed below. The 1962 degree names are listed under the respective college they would be a part of now.



The College of Agriculture, Forestry and Life Sciences

- Agricultural Economics
- Agricultural Education
- Agronomy
- Animal Husbandry
- Biological Sciences
- Biology
- Dairy
- Entomology
- Forestry
- Horticulture
- Poultry
- Pre-Medicine
- Pre-Veterinary



The College of Architecture, Arts and Humanities

- Architecture
- Arts and Sciences
- English
- History

The College of Engineering and Science

- Agricultural Engineering
- Ceramic Engineering
- Chemical Engineering
- Chemistry
- Civil Engineering
- Electrical Engineering
- Industrial Engineering
- Geology
- Mathematics
- Mechanical Engineering
- Physics
- Textile Chemistry
- Textile Management
- Textile Science

The College of Business and Behavioral Science

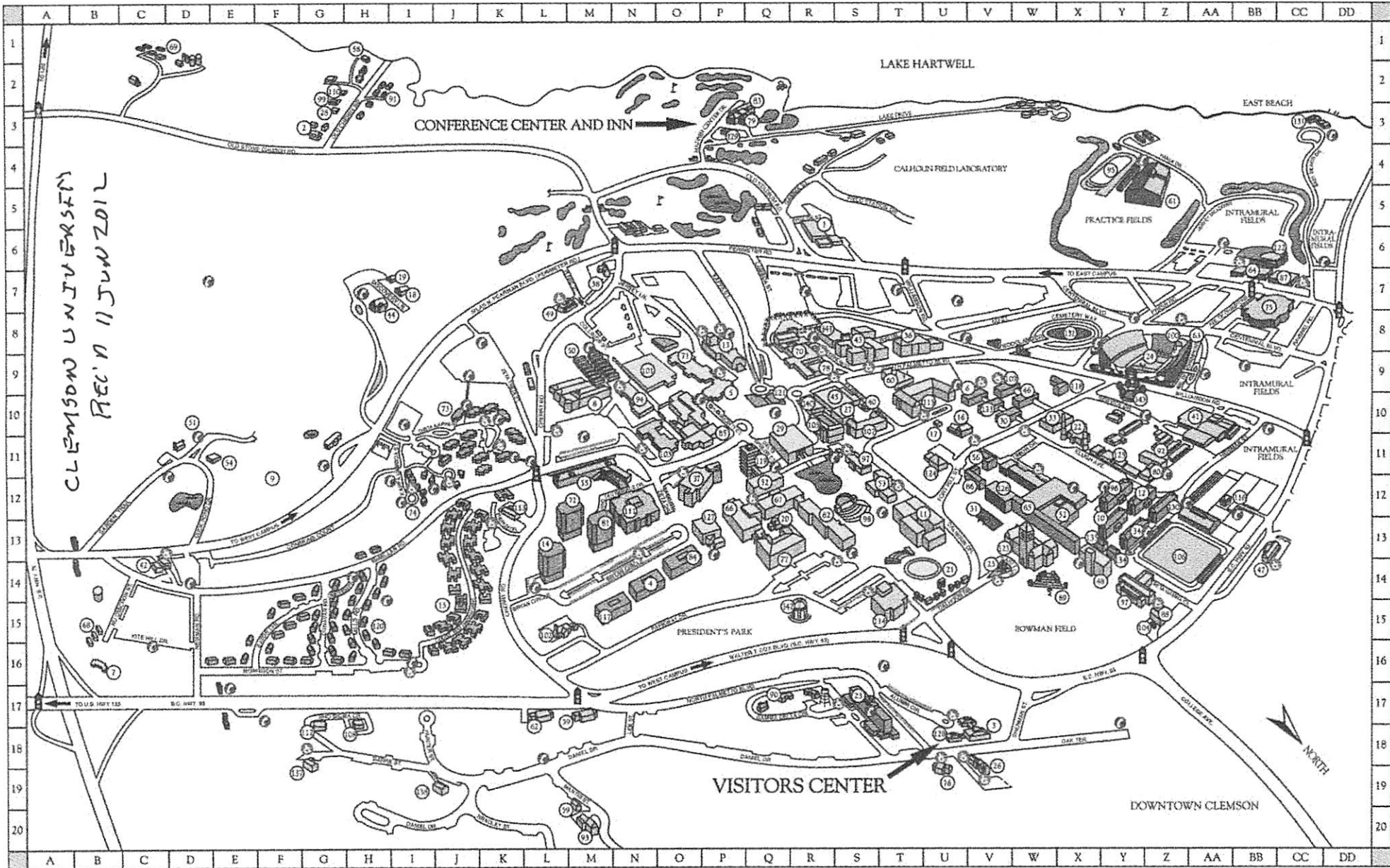
- Economics
- Industrial Management
- Department of Air Science

The College of Health, Education and Human Development

- Education
- Industrial Education



Walk Down Memory Lane



CLEMSON UNIVERSITY
REC'D 11 JUN 2012

CONFERENCE CENTER AND INN

LAKE HARTWELL

CALHOUN FIELD LABORATORY

PRACTICE FIELDS

EAST BEACH

PRESIDENT'S PARK

ROWMAN FIELD

VISITORS CENTER

DOWNTOWN CLEMSON



CAMPUS INDEX

ACADEMIC/RESEARCH

2.	Agricultural Servicerter	G-3
5.	Barre Hall	P-9
7.	Biological Sciences Field Station	B-16
8.	Biosystems Research Complex	M-9
11.	Brackett Hall	T-13
13.	Brooks Center for the Performing Arts	P-8
27.	Cook Engineering Laboratory	S-10
28.	Cooper Agricultural Service Laboratory	G-3
29.	Cooper Library	Q-11
32.	Daniel Hall	Q-12
36.	Earle Hall	T-8
37.	Edwards Hall	P-12
38.	Endocrine Physiology Laboratory	M-6
43.	Fluor Daniel Engineering Innovation Building	S-8
45.	Freeman Hall	R-10
48.	Godfrey Hall	X-12
49.	Godley-Snell Research Center	L-7
50.	Greenhouse Complex	M-8
53.	Hardin Hall	T-12
57.	Holtzendorff Hall	Y-15
59.	Houston Center	M-20
60.	Hunter Chemistry Laboratory	T-9
66.	Jordan Hall	P-12
67.	Kinard Laboratory of Physics	Q-12
69.	LaMaster Dairy Center	D-1
70.	Lee Hall	R-9
71.	Lehotsky Hall	O-9
77.	Long Hall	Q-13
78.	Lowry Hall	R-9
82.	Martin Hall	S-13
85.	McAdams Hall	O-10
91.	Morgan Poultry Center	I-3
94.	Newman Hall	N-10
97.	Olin Hall	S-11
99.	Plant Germplasm Research Laboratory	G-2
101.	Poole Agricultural Center	N-9
140.	Rhodes Annex	R-10
105.	Rhodes Engineering Research Center	R-10
107.	Riggs Hall	S-10
115.	Sirrinc Hall	T-9
141.	Smith Building for Sonoco Institute of Packaging Design and Graphics	R-8
119.	Strode Tower	Q-11
121.	Thurmond Institute	Q-9
123.	Tillman Hall	W-13
127.	Vickery Hall	P-12

ADMINISTRATIVE

1.	Administrative Services Building	R-5
3.	Alumni Center	V-17
11.	Brackett Hall	T-13
22.	Central Energy Facilities	X-10
26.	Clemson University Foundation/ Shirley Center for Philanthropy	V-19
33.	Dillard Building	W-10
39.	Center for the Improvement of Construction Management and Processes	M-17
42.	Fire Station	C-14
47.	Gentry Hall	BB-14
137.	Housing Maintenance Facility	G-18
62.	Internal Auditing Office	L-17
68.	Kite Hill Recycling Center	B-15
76.	Littlejohn House	U-19
80.	Maintenance Stores	Z-11
88.	Mell Hall	Z-15
90.	Moorman House	Q-17
92.	Motor Pool	Z-11
93.	National Dropout Prevention Center	M-20
100.	Police Department	Z-8
102.	President's Home	L-15
110.	S.C. Foundation Seed	G-2
112.	Sears House	G-18
113.	Sheep Barn	K-13
114.	Sikes Hall	T-15
124.	Trustee House	U-11
138.	University Facilities Environmental Health and Safety	J-19
125.	University Facilities Operations	Y-11

ATHLETIC

24.	Clemson Memorial Stadium and Frank Howard Field	Y-9
61.	Indoor Track	Z-5
63.	IPTAY/Ticket Office	Z-8

64.	Jervey Athletic Center	BB-7
75.	Littlejohn Coliseum	BB-8
87.	McFadden Building	CC-7
95.	Norman Track	Y-4
106.	Riggs Field (Soccer Stadium)	Z-14
116.	Sloan Tennis Center	AA-12
122.	Tiger Field (Kingsmore Baseball Stadium)	CC-6
131.	Women's Rowing Boathouses	CC-3

FOOD SERVICE

23.	Clemson House (Dining Room)	S-17
29.	Cooper Library (Java City Cyber Café)	Q-11
40.	Fernow Street Café	S-10
52.	Harcombe Dining Hall	X-12
55.	Hendrix Student Center (Eastside Food Court, Einstein Bros and Cornerstop)	M-11
79.	Madren Center (Seasons by the Lake Restaurant)	Q-3
111.	Schiffletter Dining Hall	N-12
126.	University Union (Canteen, Chilli's Too, Chick-fil-A)	V-12

HOUSING

4.	Barnett Hall	N-14
6.	Benet Hall	V-9
10.	Bowen Hall	Y-13
12.	Bradley Hall	Y-12
14.	Byrnes Hall	L-14
15.	Calhoun Courts Apartments	J-15
23.	Clemson House	S-17
30.	Cope Hall	V-10
34.	Donaldson Hall	Y-13
46.	Geer Hall	W-10
56.	Holmes Hall	V-11
65.	Johnstone Hall	W-12
72.	Lever Hall	L-12
73.	Lightsey Bridge I Apartments	J-10
74.	Lightsey Bridge II Apartments	I-12
81.	Manning Hall	M-12
84.	Mauldin Hall	O-14
86.	McCabe Hall	V-12
96.	Norris Hall	Y-12
109.	Sanders Hall	V-9
134.	Simpson Hall North	Y-14
135.	Simpson Hall South	Y-14
117.	Smith Hall	N-15
118.	Stadium Residence Hall	X-9
120.	Thornhill Village Apartments	I-15
130.	Wannamaker Hall	Z-12
133.	Young Hall	V-10

STUDENT CENTERS

41.	Fike Recreation Center	AA-10
55.	Hendrix Student Center	M-11
103.	Redfern Health Center	O-11
108.	Roderick International House	H-18
126.	University Union, Edgar Brown	V-12

VISITOR SITES

9.	Botanical Garden, S.C.	F-11
13.	Brooks Center for the Performing Arts	P-8
17.	Calhoun's Office	U-10
18.	Campbell Carriage House Coffee and Gift Shop	I-7
19.	Campbell Geology Museum	I-6
20.	Campbell Museum of Natural History	Q-13
21.	Carlton Garden	U-14
142.	Class of 1957 Rotunda	R-15
25.	Clemson Statue	V-14
31.	Cox Plaza	V-12
16.	Fort Hill (Calhoun & Clemson Mansion)	U-10
44.	Fran Hanson Discovery Center	H-7
25.	Gantt Circle	V-14
51.	Hanover House	E-10
54.	Hayden Conference Center	E-11
58.	Hopewell (Andrew Pickens House)	H-1
70.	Lee Hall (Lee Art Gallery)	R-9
79.	Madren Center	Q-3
83.	Martin Inn, James F. 888-654-9020	Q-2
89.	Military Heritage Plaza	W-14
98.	Outdoor Theater (Amphitheater)	S-12
104.	Reunion Square	Y-15
143.	Scroll of Honor Memorial	Z-10
128.	Visitors Center, Class of 1944	U-18
129.	Walker Golf Course Clubhouse	P-3
132.	Woodland Cemetery	X-8

SOUTH CAROLINA

SOLDIERS

AND

INDIAN TRADERS

1725 - 1730

COMPILED BY

TONY DRAINE AND JOHN SKINNER

\$10.00

CONTAINS PAYROLLS FOR FORT MOORE, JOHNSONS FORT, FORT PALLACHOUOLA AND SCOUT BOATS FOR THE YEARS 1725 - 1730, THE RANGERS FOR 1727 AND A PARTIAL PAYROLL FOR THE YEMASSEE EXPEDITION 1727. ALSO INCLUDED ARE THE NAMES OF PERSONS LICENSED TO TRADE AMONG THE INDIANS FROM 1725 - 1730. THESE LIST ARE TAKEN FROM "RECORDS OF THE PUBLIC TREASURER, LEDGER A" FOUND IN THE SOUTH CAROLINA DEPARTMENT OF ARCHIVES AND HISTORY.

KERSHAW DISTRICT

SOUTH CAROLINA

CENUS 1640,

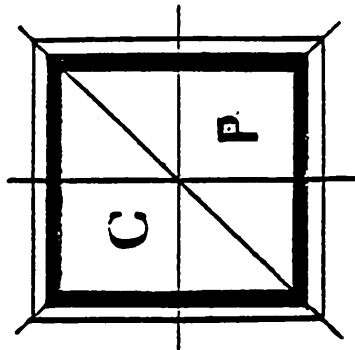
COMPILED BY

TONY DRAINE AND JOHN SKINNER

\$9.50

CONGAREE PUBLICATIONS

REC'D
13 MAR 1987



P.O. BOX 11874
COLUMBIA, S. C 29211

TO: CONGAREE PUBLICATIONS
P. O. BOX 11874, COLUMBIA, S.C. 29211

SHIP TO:

PRICE

TITLE

TOTAL

SOUTH CAROLINA RESIDENTS PLEASE ADD 5% SALES TAX

POSTAGE \$1.50 FOR FIRST BOOK .25 FOR EACH ADDITIONAL

SUBTOTAL

RICHLAND DISTRICT, S.C.

LAND RECORDS

1785 - 1865

COMPILED BY

TONY DRAINE AND JOHN SKINNER

123 PAGES

\$16.00

RICHLAND DISTRICT WAS FORMED IN 1785 FROM CAMDEN DISTRICT. IN 1786 THE STATE CAPITOL WAS MOVED FROM CHARLESTON TO COLUMBIA, PLACING IT WITHIN THE BOUNDS OF RICHLAND DISTRICT.

ON THE 17TH OF FEBRUARY 1865 WHILE COLUMBIA WAS OCCUPIED BY UNION TROOPS, THE COURT HOUSE BURNED DESTROYING THE LAND RECORDS.

THE BOOK IS A COMPILATION OF ABSTRACTS OF DEEDS AND MORTGAGES GLEANED FROM RICHLAND COUNTY EQUITY COURT BILLS, PETITIONS AND MISCELLANEOUS LOOSE PAPERS.

KERSHAW DISTRICT

SOUTH CAROLINA

TAX LIST

1848 & 1849

\$6.50

REVOLUTIONARY WAR

BOUNTY LAND

GRANTS

IN SOUTH CAROLINA

COMPILED BY

TONY DRAINE AND JOHN SKINNER

58 PAGES

\$10.00

COMPILED FROM EXISTING BOUNTY LAND GRANTS FOUND AT THE SOUTH CAROLINA DEPARTMENT OF ARCHIVES AND HISTORY. A TOTAL OF 750 GRANTS HAVE BEEN ABSTRACTED.

LAND IN THE DISTRICTS OF NINETY SIX, BEAUFORT, CAMDEN, CHERAWS, CHARLESTON, GEORGETOWN, ORANGEBURG AND PINCKNEY WAS GRANTED TO THESE SOLDIERS OR THEIR HEIRS.

EACH ENTRY GIVES THE NAME OF THE PERSON WHO RECEIVED THE GRANT, ORIGINAL VOLUME AND PAGE, DATE, NUMBER OF ACRES AND LOCATION.

SOUTH CAROLINA

TAX LIST

1733 - 1742

COMPILED BY
TONY DRAINE AND JOHN SKINNER

105 PAGES

\$16.00

THIS VOLUME CONTAINS OVER 6,000 NAMES OF TAXPAYERS OF THE YEARS 1733 - 1742. COMPILED FROM THE "RECORDS OF THE RECEIVER GENERAL ACCOUNTS FOR QUIT RENTS PAID." EACH ENTRY IN THIS VOLUME GIVES THE NAME OF THE TAXPAYER, YEAR, NUMBER OF ACRES AND SITUATION.

FOR THE YEARS 1735 - 1742 AN (O) OR (N) HAS BEEN PLACED BY THE NUMBER OF ACRES, (O) BEING LAND ORIGINALLY GRANTED BY THE THEN LATE LORDS PROPRIETORS AND (N) BEING LAND GRANTED BY THE CROWN.

THE NAMES OF ADMINISTRATORS/EXECUTORS OF ESTATES AND GUARDIANS OF MINOR CHILDREN ARE OFTEN GIVEN. REFERENCES TO HOW THE TAXPAYERS ACQUIRED TITLE TO THE PROPERTY CAN ALSO BE FOUND IN THIS VOLUME.

Zion Lutheran; Aultman; Bachman; Baughman; Bauknight; Bickley; Bowers; Boyd; Bright; Buff; Counts; Comalander; Derrick; Eargle (3); Epting; Freshley; Frey; Frick; Fry; Fulmer; Fulmer; Geiger; Geiger; Glenn; Gross; Gross; Haig's Hill; Hallman (3); Hartley; Hendrix; Hiller; Hook; Hooker; Hooker; Jefcoat-Chaney; Kaigler; Kaminer; Keisler; Klack; Kneece; Leaird; Lee; Lightner; Lindler; Lindler; Long; Lorick; Martin; Meetze; Meetze; Mitchell; Neese; Baker; Old Busby; Price; Price; Quattlebaum; Reese; Reichter; Roof; Rucker; Sawyer; Sawyer; Saylor; Schmitz; Schumpert; Scofield; Sease; Seay; Shull; Shumpert; Shumpert; Sightler; Slice; Smith; Swygert; Taylor; Threewits; Unknown (3); Wolfe; Red Bank.

Death dates as early as 1792 are included. Over 5,000 tombstone inscriptions are included.

This will be a limited edition. Therefore, please do not delay ordering to insure a copy for yourself.

Soft cover, 8½ x 11 format, 406 pages; index, maps, photographs.

ORDER BLANK

Order From:
Mrs. June A. Seay
157 Dickert Drive
Lexington, South Carolina 29072

Please send me _____ copies of *SILENT CITIES*.

PRICE: 32.50

Total \$ _____
Shipping \$ _____
SC Residents add 4% Sales Tax \$ _____
Amount \$ _____

Expected Delivery Date - April 1984

Name _____
Address _____
City _____ State _____ ZIP _____

To receive your copy of *SILENT CITIES*, fill out this order blank and send it in with your check or money order to the address on the blank.



Mrs. June A. Seay
157 Dickert Drive
Lexington, SC 29072



SILENT CITIES

A TOMBSTONE REGISTRY
OF
OLD LEXINGTON DISTRICT
SOUTH CAROLINA
VOLUME I

by
June A. Seay



This volume includes church, family, and community cemeteries from all parts of what was Lexington District (including portions of present *Aiken*, Richland, Newberry, and Calhoun counties).

The cemeteries included are as follows: Antioch Baptist; Bethany Lutheran; Bethel Methodist; Bethlehem Lutheran, Black Creek; Boiling Springs Methodist; Denny Memorial Methodist; Old Gilbert Methodist; Old Lexington Baptist; Old Mount Herman Baptist; Old Salem Lutheran; Pine Grove Baptist; Pisgah Lutheran; St. James Lutheran; St. John's Lutheran, Black Creek; St. John's Lutheran, Lexington; St. Paul's Holiness; St. Thomas Lutheran; Salem Methodist; Shiloh Methodist; Zion Lutheran; Original

SALUDA COUNTY
SOUTH CAROLINA
EPITAPHS

(Formerly Old Edgefield District)

STILL VILLAGES

Volume I

Compiled by Mrs. June Anderson Seay

Saluda County was formed in 1895 from Edgefield County. Edgefield County was formed in 1785 from Old Ninety Six District, and became a district in 1800 when dissatisfaction arose over the county court system.

This volume includes church, community, and some family cemeteries from Saluda County. It contains epitaphs of families from EDGEFIELD, LEXINGTON, NEWBERRY, AIKEN, RICHLAND, FAIRFIELD, ORANGEBURG, GREENWOOD, GREENVILLE, BARNWELL, and other counties; as well as from TEXAS, MISSISSIPPI, GEORGIA, ALABAMA, VIRGINIA, and other states. It is a valuable research source for the migration groups to those states, and other areas.

Included are birthdates as early as 1720; marriage and death years as early as 1764 and 1781; as well as some abstracts of Bethel Baptist Church records; census records; newspaper obits; and a Will of an early settler. Also, 4236 tombstones; 100 obituaries; and approximately 7000 names.

Cemeteries included are: Bethany Methodist; Bethel Baptist; Chestnut Hill Baptist; Corinth Lutheran; Dry Creek Baptist; Emory Methodist; Gassaway Methodist (former & present); Good Hope Lutheran; Mitchell Hill Advent; Mount Hebron Lutheran; Nazareth Methodist; Pine Pleasant Baptist; Richland Springs Baptist (2); Harris; Jones; Billy Matthews; Cleve Matthews; Furman Matthews; Merchant; Morris; Perry; Smith; Asbill; Norris; and Ridge Spring.

Soft cover, 8½ x 11 format; 225 pages; index; 7 maps. Limited Edition

Pre-publication price, including shipping and handling, if ordered before 28 November 1986: \$30.50

Price: \$32.50, if ordered after 28 November 1986...also includes shipping and handling.

To receive your copy of SALUDA COUNTY, SOUTH CAROLINA, EPITAPHS fill out the order blank and mail with your check, or money order, to the address on the form.

Date of delivery: January 1987

ISBN: 0-9617786-0-1

Library of Congress: 86-90675

ORDER FORM

SALUDA COUNTY, S.C.,
EPITAPHS

TO: MRS. JUNE A. SEAY
157 DICKERT DRIVE
LEXINGTON, SOUTH CAROLINA 29072

NAME: _____

ADDRESS: _____

CITY: _____

STATE _____

ZIP _____

Pre-publication price: \$30.50 before 28 November 1986

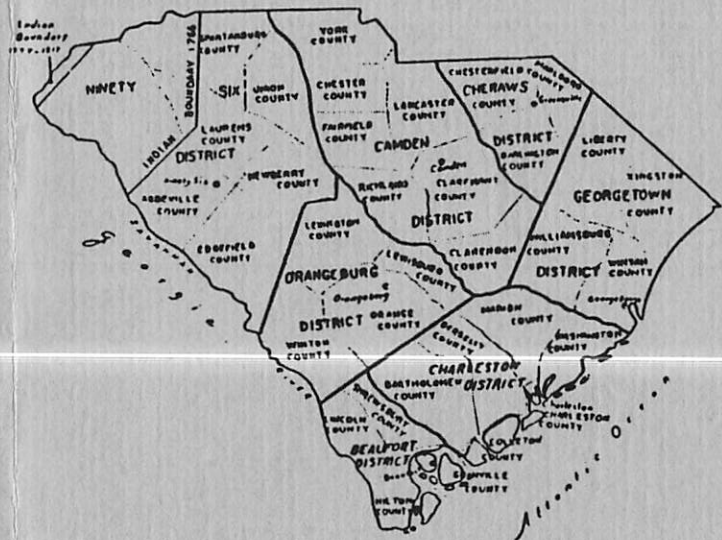
After publication price: \$32.50 includes shipping and handling

MRS. JUNE A. SEAY
157 DICKERT DRIVE
LEXINGTON, SOUTH CAROLINA 29072

SALUDA
COUNTY
SOUTH
CAROLINA
EPITAPHS

Four vertical lines for an address label.

(Old Edgefield District)



JUNE ANDERSON SEAY

