

PETIT JEAN MOUNTAIN CEM - OPPELO - CONWAY CO., AR

UPCHURCH BURIALS IN

Petit Jean Mountain Cemet.,  
Oppelo  
Conway County  
Arkansas, USA

PER RPU 18 JUL 2015

I. INTERED HERE

- \* 1 Addington McCoy, Vala Upchurch (w) NEE VALA A U D/O 13  
b. Feb. 4, 1911 d. Dec. 14, 1962
- 2 Upchurch, Alfred WILLIAM ALFRED U - S/O A  
b. 1849 d. 1929
- 3 Upchurch, Audrey D AUDREY DELAWN U - S/O 13  
b. 1917 d. 1953
- 4 Upchurch, Connie M NEE CONNIE MAHAN - W/O 5  
b. Nov. 1, 1927 d. unknown
- 5 Upchurch, Doyle L DOYLE L. U - S/O 13  
b. Nov. 28, 1923 d. Jan. 14, 1984
- 6 Upchurch, Herschel C HERSCHEL E. U S/O 2  
b. Jun. 1, 1906 d. unknown
- \* 7 Upchurch, Howard Thomas  
b. 1920 d. 1989
- \* 8 Upchurch, Iva E NEE IVA ELSIE WEST - 2ND W/O 13  
b. Dec. 23, 1890 d. Feb. 23, 1967
- 9 Upchurch, Judy Ann JUDY ANN U - D/O 5  
b. Jul. 28, 1955 d. Sep. 3, 1955
- 10 Upchurch, Kenneth D KENNETH DELAWN U S/O 3 - SL JUL 2015  
b. 1941 d. unknown
- 11 Upchurch, Lethia C NEE LETHIA C W/O 6  
b. Sep. 9, 1906 d. Dec. 27
- \* 12 Upchurch, Lorene O  
b. 1921 d. 1962
- 13 Upchurch, Mose W MOSES WASHINGTON U - S/O 2  
b. May 20, 1880 d. Sep. 15, 1995
- \* 14 Upchurch, Wilma Starkey NEE WILMA STARKEY  
b. unknown d. 1943
- 15 Whitser, Bertha Upchurch NEE BERTHA M. U - D/O 2  
b. Jun. 26, 1897 d. Feb. 13, 1927

II. NOT INTERED HERE

A. GEO U S/O SHADRACK U & ES/O GEO. U - HEAD OF CLAN

\* THESE 5 NOT LINKED BUT LIKELY CLOSELY RELATED TO No 2  
- RPU 18 JUL 2015

PROSPECT CEM, CONWAY CO, AR

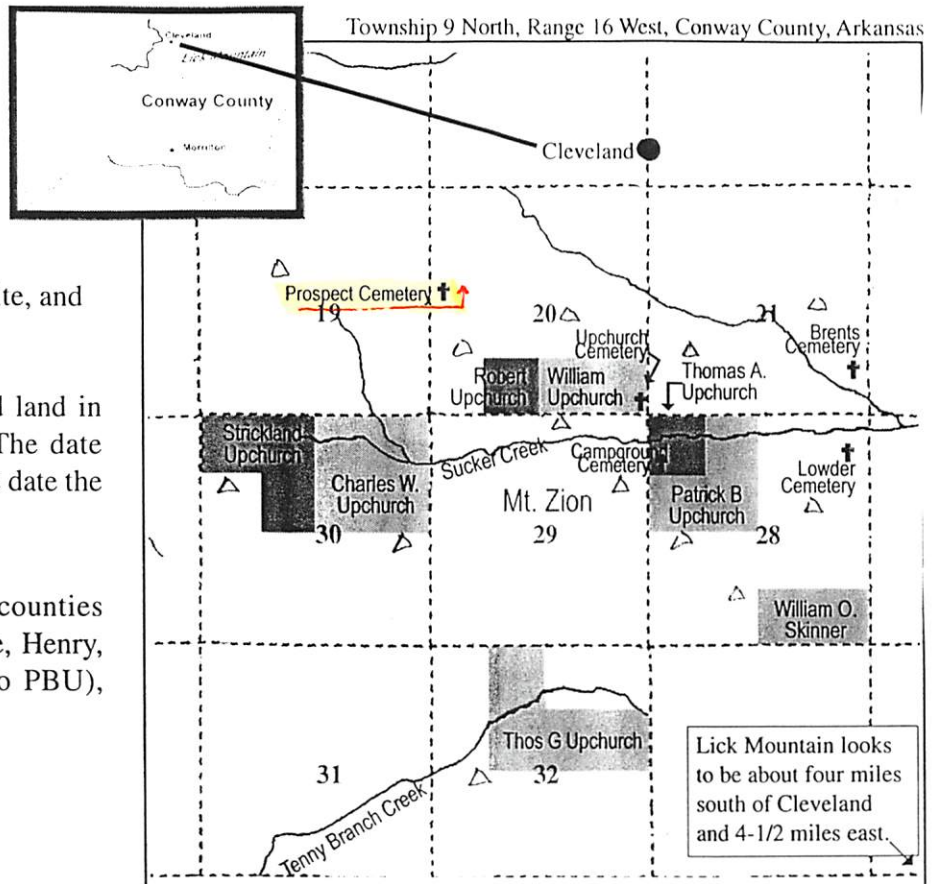
EXCERPT FROM BOOK "THE UPCHURCHES" BY MAE D. COX APR 2008  
 ITEM: PG207 (UPCHURCH LAND IN AR)

**Other Upchurches  
 Receive Land Patents**

Fifteen different Upchurches were granted land patents in Arkansas spanning six different counties: Cleburn, Columbia, Conway, Polk, White, and Yell.

Below are those who attained land in Conway County, Arkansas. The date shown next to the names is the date the land patent was issued.

Other Upchurches in other counties include Albert, Britton, Hattie, Henry, Lunsford (a fourth cousin to PBU), Richmond, and Robert J.



Patrick B. Upchurch	3-20-1877	120 acres	S/2 NW & NE NW 28-9N-16W
Charles W. Upchurch, Patrick's son	4-16-1890	160 acres	NE Section 30-9N-16W
Strickland Upchurch, Patrick's son	4-16-1890	127.98 ac	N/2 NW & SE NW 30-9N-16W
William Upchurch, Patrick's brother or son	12-15-1879	80 acres	S/2 SE 20-9N-16W
Robert Upchurch, PBU's nephew	3-17-1892	40 acres	SE SW 20-9N-16W
Thomas A. Upchurch, PBU's bro W.A.'s son	11-20-1875	40 acres	NW NW 28-9N-16W
Thomas G. Upchurch, PBU's bro Benj's son	7-30-1891	160 acres	S/2 NE & E/2 NW 32-9N-16W
Sarah Upchurch, PBU's nephew Leonard's widow	9-20-1889	160 acres	W/2 NE/4 & N/2 SE/4 14-9N-17W

R04076

**HISTORICAL TIDBIT**

**Conway County and the Towns of Rondo and Cleveland**

Between 1817 and 1828, the Cherokee Indians owned land in north central Arkansas between 1817 and 1828 that included most of Conway County. On October 20, 1825 a portion of land was taken from part of Pulaski County, and named Conway county after Henry Wharton Conway, a member of the Arkansas territorial delegation to Congress. Rolling farmlands, forested ridges, isolated mountains and lakes make up the county lying in the Ozark foothills.

Morrilton is the capitol of Conway County and just a few miles north of there lies the town of Cleveland. Previously though the town was known as Rondo, being founded in 1871. By 1886 the post office was moved and the town renamed to Cleveland.

Just south of Cleveland about a mile or so to the section line lies the Upchurch Cemetery, and across the road south of it is the old Upchurch Meeting Grounds. Going east on down the road nearly a mile and over a hill — dubbed Upchurch Mountain in the late 1880s — is Lower Cemetery.

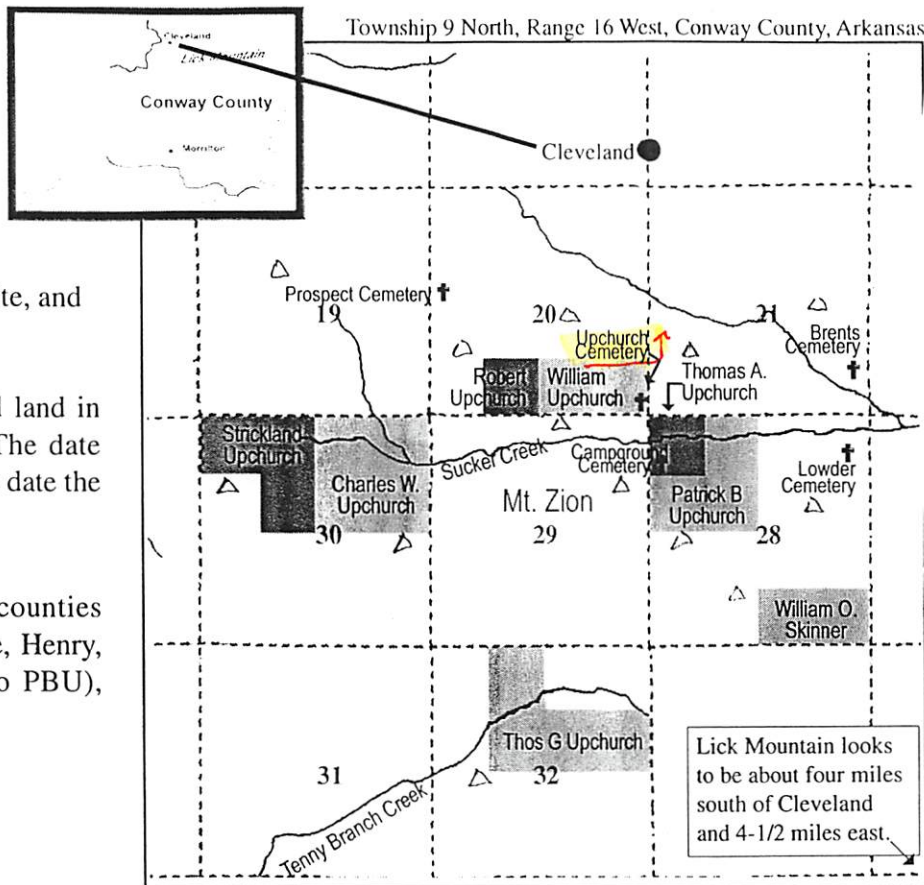
EXCERPT FROM BOOK "THE UPCHURCHES" BY MAE D. COX APR 2008  
 ITEM: PG 207 (UPCHURCH LAND IN AR)

**Other Upchurches  
 Receive Land Patents**

Fifteen different Upchurches were granted land patents in Arkansas spanning six different counties: Cleburn, Columbia, Conway, Polk, White, and Yell.

Below are those who attained land in Conway County, Arkansas. The date shown next to the names is the date the land patent was issued.

Other Upchurches in other counties include Albert, Britton, Hattie, Henry, Lunsford (a fourth cousin to PBU), Richmond, and Robert J.



Patrick B. Upchurch	3-20-1877	120 acres	S/2 NW & NE NW 28-9N-16W
Charles W. Upchurch, Patrick's son	4-16-1890	160 acres	NE Section 30-9N-16W
Strickland Upchurch, Patrick's son	4-16-1890	127.98 ac	N/2 NW & SE NW 30-9N-16W
William Upchurch, Patrick's brother or son	12-15-1879	80 acres	S/2 SE 20-9N-16W
Robert Upchurch, PBU's nephew	3-17-1892	40 acres	SE SW 20-9N-16W
Thomas A. Upchurch, PBU's bro W.A's son	11-20-1875	40 acres	NW NW 28-9N-16W
Thomas G. Upchurch, PBU's bro Benj's son	7-30-1891	160 acres	S/2 NE & E/2 NW 32-9N-16W
Sarah Upchurch, PBU's nephew Leonard's widow	9-20-1889	160 acres	W/2 NE/4 & N/2 SE/4 14-9N-17W

R04076

**HISTORICAL TIDBIT**

**Conway County and the Towns of Rondo and Cleveland**

Between 1817 and 1828, the Cherokee Indians owned land in north central Arkansas between 1817 and 1828 that included most of Conway County. On October 20, 1825 a portion of land was taken from part of Pulaski County, and named Conway county after Henry Wharton Conway, a member of the Arkansas territorial delegation to Congress. Rolling farmlands, forested ridges, isolated mountains and lakes make up the county lying in the Ozark foothills.

Morrilton is the capitol of Conway County and just a few miles north of there lies the town of Cleveland. Previously though the town was known as Rondo, being founded in 1871. By 1886 the post office was moved and the town renamed to Cleveland.

Just south of Cleveland about a mile or so to the section line lies the Upchurch Cemetery, and across the road south of it is the old Upchurch Meeting Grounds. Going east on down the road nearly a mile and over a hill — dubbed Upchurch Mountain in the late 1880s — is Lower Cemetery.

CAMPGROUND CEM., CONWAY CO, AR

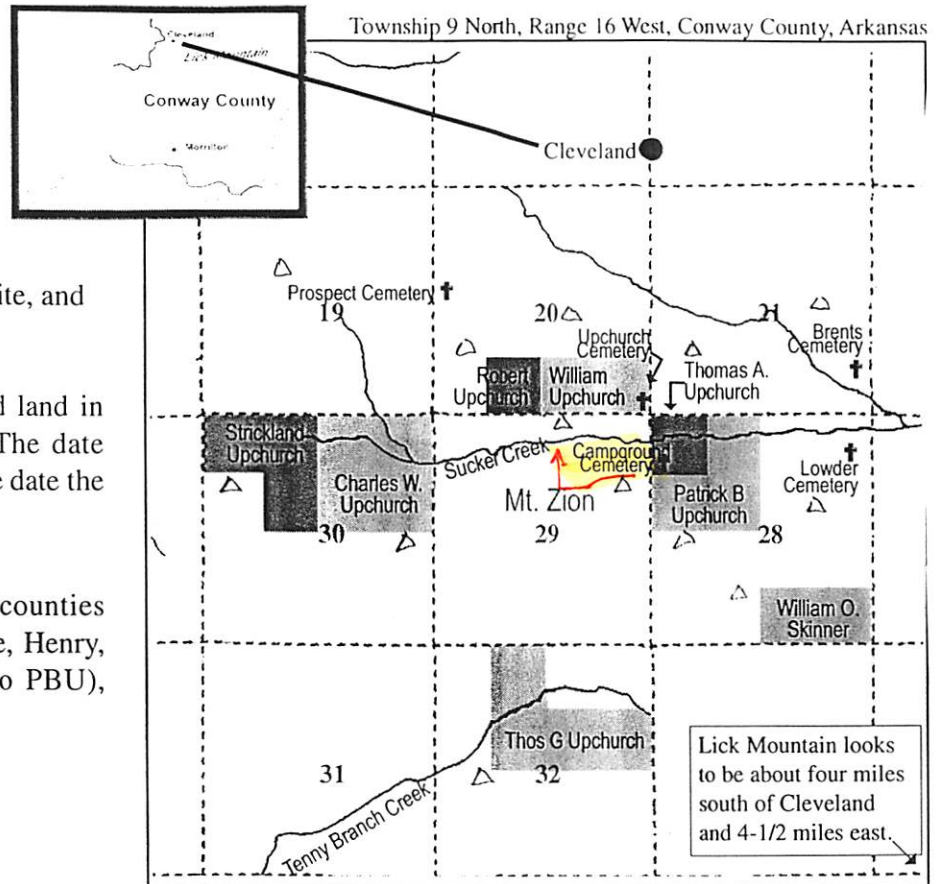
EXCERPT FROM BOOK "THE UPCHURCHES" BY MAE D. COX APR 2008  
 ITEM: PG207 (UPCHURCH LAND IN AR)

**Other Upchurches  
 Receive Land Patents**

Fifteen different Upchurches were granted land patents in Arkansas spanning six different counties: Cleburn, Columbia, Conway, Polk, White, and Yell.

Below are those who attained land in Conway County, Arkansas. The date shown next to the names is the date the land patent was issued.

Other Upchurches in other counties include Albert, Britton, Hattie, Henry, Lunsford (a fourth cousin to PBU), Richmond, and Robert J.



Patrick B. Upchurch	3-20-1877	120 acres	S/2 NW & NE NW 28-9N-16W
Charles W. Upchurch, Patrick's son	4-16-1890	160 acres	NE Section 30-9N-16W
Strickland Upchurch, Patrick's son	4-16-1890	127.98 ac	N/2 NW & SE NW 30-9N-16W
William Upchurch, Patrick's brother or son	12-15-1879	80 acres	S/2 SE 20-9N-16W
Robert Upchurch, PBU's nephew	3-17-1892	40 acres	SE SW 20-9N-16W
Thomas A. Upchurch, PBU's bro W.A.'s son	11-20-1875	40 acres	NW NW 28-9N-16W
Thomas G. Upchurch, PBU's bro Benj's son	7-30-1891	160 acres	S/2 NE & E/2 NW 32-9N-16W
Sarah Upchurch, PBU's nephew Leonard's widow	9-20-1889	160 acres	W/2 NE/4 & N/2 SE/4 14-9N-17W

**HISTORICAL TIDBIT**

**Conway County and the Towns of Rondo and Cleveland**

Between 1817 and 1828, the Cherokee Indians owned land in north central Arkansas between 1817 and 1828 that included most of Conway County. On October 20, 1825 a portion of land was taken from part of Pulaski County, and named Conway county after Henry Wharton Conway, a member of the Arkansas territorial delegation to Congress. Rolling farmlands, forested ridges, isolated mountains and lakes make up the county lying in the Ozark foothills.

Morrilton is the capitol of Conway County and just a few miles north of there lies the town of Cleveland. Previously though the town was known as Rondo, being founded in 1871. By 1886 the post office was moved and the town renamed to Cleveland.

Just south of Cleveland about a mile or so to the section line lies the Upchurch Cemetery, and across the road south of it is the old Upchurch Meeting Grounds. Going east on down the road nearly a mile and over a hill — dubbed Upchurch Mountain in the late 1880s — is Lower Cemetery.

R04076

BRENTS CEM, CONWAY CO, AR

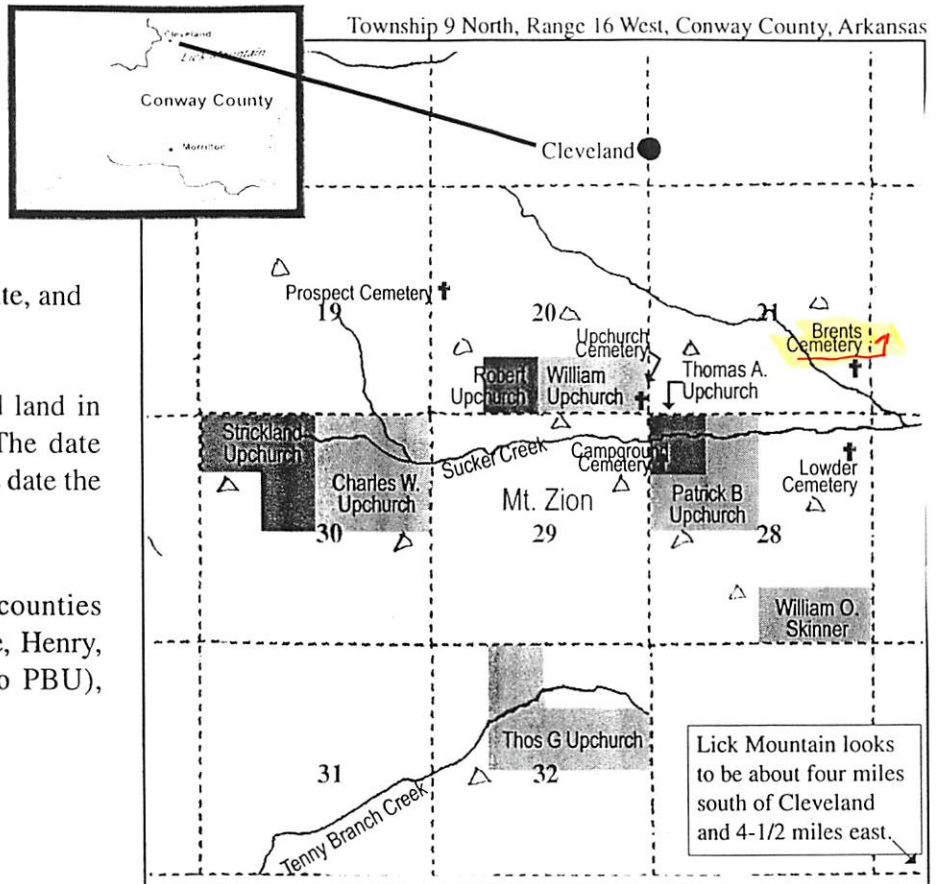
EXCERPT FROM BOOK "THE UPCHURCHES" BY MAE D. COX APR 2008  
 ITEM: PG 207 (UPCHURCH LAND IN AR)

**Other Upchurches  
 Receive Land Patents**

Fifteen different Upchurches were granted land patents in Arkansas spanning six different counties: Cleburn, Columbia, Conway, Polk, White, and Yell.

Below are those who attained land in Conway County, Arkansas. The date shown next to the names is the date the land patent was issued.

Other Upchurches in other counties include Albert, Britton, Hattie, Henry, Lunsford (a fourth cousin to PBU), Richmond, and Robert J.



Patrick B. Upchurch	3-20-1877	120 acres	S/2 NW & NE NW 28-9N-16W
Charles W. Upchurch, Patrick's son	4-16-1890	160 acres	NE Section 30-9N-16W
Strickland Upchurch, Patrick's son	4-16-1890	127.98 ac	N/2 NW & SE NW 30-9N-16W
William Upchurch, Patrick's brother or son	12-15-1879	80 acres	S/2 SE 20-9N-16W
Robert Upchurch, PBU's nephew	3-17-1892	40 acres	SE SW 20-9N-16W
Thomas A. Upchurch, PBU's bro W.A.'s son	11-20-1875	40 acres	NW NW 28-9N-16W
Thomas G. Upchurch, PBU's bro Benj's son	7-30-1891	160 acres	S/2 NE & E/2 NW 32-9N-16W
Sarah Upchurch, PBU's nephew Leonard's widow	9-20-1889	160 acres	W/2 NE/4 & N/2 SE/4 14-9N-17W

**HISTORICAL TIDBIT**

R04076

**Conway County and the Towns of Rondo and Cleveland**

Between 1817 and 1828, the Cherokee Indians owned land in north central Arkansas between 1817 and 1828 that included most of Conway County. On October 20, 1825 a portion of land was taken from part of Pulaski County, and named Conway county after Henry Wharton Conway, a member of the Arkansas territorial delegation to Congress. Rolling farmlands, forested ridges, isolated mountains and lakes make up the county lying in the Ozark foothills.

Morrillton is the capitol of Conway County and just a few miles north of there lies the town of Cleveland. Previously though the town was known as Rondo, being founded in 1871. By 1886 the post office was moved and the town renamed to Cleveland.

Just south of Cleveland about a mile or so to the section line lies the Upchurch Cemetery, and across the road south of it is the old Upchurch Meeting Grounds. Going east on down the road nearly a mile and over a hill — dubbed Upchurch Mountain in the late 1880s — is Lower Cemetery.

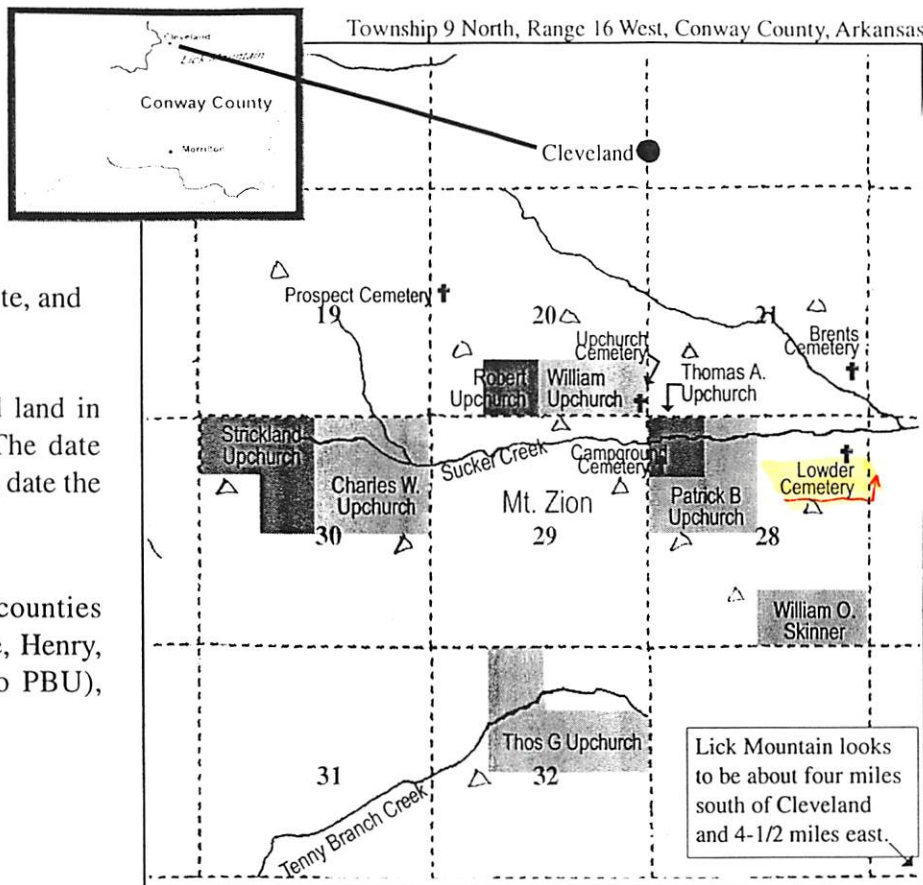
EXCERPT FROM BOOK "THE UPCHURCHES" BY MAE D. COX APR 2008  
 ITEM: PG207 (UPCHURCH LAND IN AR)

**Other Upchurches  
 Receive Land Patents**

Fifteen different Upchurches were granted land patents in Arkansas spanning six different counties: Cleburn, Columbia, Conway, Polk, White, and Yell.

Below are those who attained land in Conway County, Arkansas. The date shown next to the names is the date the land patent was issued.

Other Upchurches in other counties include Albert, Britton, Hattie, Henry, Lunsford (a fourth cousin to PBU), Richmond, and Robert J.



Patrick B. Upchurch	3-20-1877	120 acres	S/2 NW & NE NW 28-9N-16W
Charles W. Upchurch, Patrick's son	4-16-1890	160 acres	NE Section 30-9N-16W
Strickland Upchurch, Patrick's son	4-16-1890	127.98 ac	N/2 NW & SE NW 30-9N-16W
William Upchurch, Patrick's brother or son	12-15-1879	80 acres	S/2 SE 20-9N-16W
Robert Upchurch, PBU's nephew	3-17-1892	40 acres	SE SW 20-9N-16W
Thomas A. Upchurch, PBU's bro W.A's son	11-20-1875	40 acres	NW NW 28-9N-16W
Thomas G. Upchurch, PBU's bro Benj's son	7-30-1891	160 acres	S/2 NE & E/2 NW 32-9N-16W
Sarah Upchurch, PBU's nephew Leonard's widow	9-20-1889	160 acres	W/2 NE/4 & N/2 SE/4 14-9N-17W

R04076

**HISTORICAL TIDBIT**

**Conway County and the Towns of Rondo and Cleveland**

Between 1817 and 1828, the Cherokee Indians owned land in north central Arkansas between 1817 and 1828 that included most of Conway County. On October 20, 1825 a portion of land was taken from part of Pulaski County, and named Conway county after Henry Wharton Conway, a member of the Arkansas territorial delegation to Congress. Rolling farmlands, forested ridges, isolated mountains and lakes make up the county lying in the Ozark foothills.

Morrilton is the capitol of Conway County and just a few miles north of there lies the town of Cleveland. Previously though the town was known as Rondo, being founded in 1871. By 1886 the post office was moved and the town renamed to Cleveland.

Just south of Cleveland about a mile or so to the section line lies the Upchurch Cemetery, and across the road south of it is the old Upchurch Meeting Grounds. Going east on down the road nearly a mile and over a hill — dubbed Upchurch Mountain in the late 1880s — is Lower Cemetery.

SYLVERINO CEMETERY  
Fouke, Arkansas  
Miller County

(5)

[LUCENDA KAZAKRA GREEN]

- |  |  |
|--|--|
| <p>☑ 1. James Columbus Upchurch XID 2736<br/>March 26, 1854<br/>Jan. 2, 1933</p> <p>△ 2. Jessie Lee Upchurch<br/>Aug. 30, 1889<br/>Alive</p> <p>△ 3. Michael L. Upchurch (In Memory)<br/>March 14, 1949<br/>March 9, 1955 <i>Leonard</i></p> <p>4. Joel <del>Light</del> Robertson<br/>Feb. 27, 1893<br/>June 14, 1922 (McKinney, Tex)</p> <p>△ 5. Noel A. Beasley md.<br/>Dec. 8, 1909 June 19, 1933<br/>Aug. 10, 1976</p> <p>6. Boyce (Buddy) Robertson<br/>April 1, 1919 md.<br/>Dec. 30, 1976 Apr. 24, 1943</p> <p>7. Alfred P. Camp md.<br/>June 21, 1890 Sept. 17, 1916<br/>Jan. 5, 1977</p> <p>8. Robertson, Thomas A.<br/>1882-1923</p> <p>9. Estella Robertson<br/>Dec. 12, 1889<br/>Apr. 9, 1914</p> | <p>△ Dollie V. XID 2747<br/>Aug. 7, 1855<br/>Dec. 4, 1935</p> <p>△ Willie Catherine (Hickerson)<br/>June 12, 1892<br/>Oct. 22, 1966</p> <p>Mary (Hudson) Robertson<br/>Dec. 30, 1897<br/>March 23, 1981</p> <p>△ Nellie G. (Upchurch)<br/>Jan. 7, 1918</p> <p>Evelyn (Camp) Robertson<br/>July 3, 1919<br/>Alive</p> <p>Birtie (Cross) Camp<br/>Sept. 16 1898<br/>March 7, 1982</p> <p>Robertson, Mrs. T. A.<br/>1888-1933</p> |
|--|--|

REC'D IN LTR

19 OCT 1982

Ray Edwin U DRPH  
He says - #1, 2, 3 & 5  
are all you will  
need from this  
list - the rest  
are for my  
mother family

# SHILOH CEM, COLUMBIA CO, AR

(5)

7-25-82

The following names and dates were taken from:

Shiloh Baptist Church And Cemetary (organized 1855)  
 Lambertine Community [LAMARTINE]  
 3 miles North from Waldo, Arkansas on Hgy. 19  
 Columbia County

- Δ 1. John W. Upchurch B. Sept. 27, 1874 [SON OF JAMES JOHN U]  
 — D. April 20, 1899 24 years 6 months  
 — No wife buried here.
- Δ 2. J.J Upchurch B. Sept. 5, 1848 [JAMES JOHN U - SON OF LUNSFORD U]  
 — D. Jan. 18, 1922
- Δ Wife: Amanda B. Feb. 28, 1849 [AMANDA J. STRINGER]  
 — D. May 23, 1905
- Δ 3. W.H. Upchurch 1869-1941 (all that is listed) [WILLIAM HERSCHEL  
 — Wife: Allie D. 1874-1949 U-SON OF JAMES JOHN U]
- Δ 4. P.G. Upchurch B. July 7, 1859 [PATRICK GORDON U]  
 — D. Dec. 16, 1907
- Δ Wife: Eugenia E. Jan. 10, 1872 [SOPHRONIA EUGENIA U, dau  
 — D. Jan. 7, 1925 OF JAMES JOHN U]

Note: The above is from file 29 AUG 1982 Ray Edwin U & RPL  
 with added comment: "my family and I found the above  
 near Waldo, AR. I believe there are descendants of  
 Lunsford U (XID-1226). My gf (Jesse Lee U) says that  
 both Lunsford U and his sister Ann Ballard\* (XID-1235)  
 are buried in this cemetery, but we were unable  
 to find markers for them. I've listed everything  
 that was printed on the labeled markers. This is  
 an old cemetery with many unlabeled markers,  
 except for numbers. There are about 2 or 3 of  
 these ~~un~~ unmarked markers in line with some  
 of the Upchurches listed."

\*- Mary Ann Ballard was wife of Lunsford U not his sister - RPL



LAMBERTINE CEM - WALDO, AR

① See ~~the~~ 26 MAR 1962 Roy Edwin W D R M

There is a Lambertine Cem near Waldo, AR  
where uplunches are buried.

CEMETERY - CLEVELAND, AR

See #16 JUN 1995 Doris Myrtle U to RPU

She refers to a cemetery in Cleveland, AR where Upchurch Family members are Buried. In particular, included would be some of the younger children of Robert U - XFD-4438

I. Harmon U (Head of clan)

A. Allen U

1. John Audney U

a. Robert U XFD-4438

Doris reports: "I visited the cemetery at Cleveland, AR but at that time was not thinking of dates, etc. As I recall there were no dates at the Cleveland Cem. The Upchurch family Cem. was in a deplorable condition. We had a hard time finding it. They told me there had not been an Upchurch through there in 65 years and that was years ago. We also visited where they lived there when several of the children were born including my Dad. [This is in Conway Co, AR - RPU]

MT ZION CEM. - WANETTE, AR.

Doris Upchurch  
219 S. Burgess St.  
Holdenville, OK. 74848

REC'D  
27 SEP 1995

Holdenville, Ok.  
Sept. 25, 1995

Dear Cousin Phil,

Remember me? I'm sorry to be so pekey in answering your letter, but time has a way of flying by. I do appreciate the Mother Outline you sent me showing how we are Cousins. It is very interesting. Thank You!

There is a correction I'd like to make concerning my mother's name. Patsy Kramer had it Anna Blanche and probably gave you that incorrect information. Her name is Anna Blanche, pronounced arrow. I think that my grandmother found that name in a book she was reading. Anyway I've never heard it as anyone else's name. I rather like it + it is very unusual.

The Upchurch cemetery that was in such a terrible condition is the one at Cleveland, Arkansas. I wonder if it could still be found since it was probably 20 years ago that I was there. I think I told you it was on some one's private property +

was next to his hog pen(?) I wanted so much to clean it up but there was no way. We were just passing through & I had to come back to work. A man at the corner grocery store talked like he was going to clean it up & I told him if he could & did to please let me know & we would pay him, but I never heard from him.

The cemetery at Wanette is not a family cemetery but a community one & is well kept. It is called Mount Zion cemetery & is a few miles west of Wanette, not on the highway.

I was hoping the names I sent you would respond with the needed information, for so much of it I do not know. I'm sorry.

If you are ever in this area & do come by I will let you see & read my father's letter of 1910. Patsy Kramer has the original. It almost seems like an invasion of privacy, it is really a picture of poignant, raw grief & he shares it with his sister.

I hope this has been a pleasant summer for you. It has been up-

tremely hot one here. But it is all different now, & we had a big frost Sept. 23<sup>rd</sup> (the day fall should have started) that broke weather records here. Make me wonder what winter is going to be like (?)

Again I apologize for being so slow to answer. Seems like there are always a lot of extra activities in the summer.

I hope all is well with you & yours. It will be nice to hear from you anytime.

Sincerely,  
- Doris

UPCHURCH FAMILY CEM. - CLEVELAND, AR

Doris Upchurch  
219 S. Burgess St.  
Holdenville, OK. 74848

REC'D  
27 SEP 1995

Holdenville, Ok.  
Sept. 25, 1995

Dear Cousin Phil,

Remember me? I'm sorry to be so pecky in answering your letter, but time has a way of flying by. I do appreciate the Master Outline you sent me showing how we are Cousins. It is very interesting. Thank You!

There is a correction I'd like to make concerning my mother's name. Patsy Kramer had it Anna Blanche and probably gave you that incorrect information. Her name is Anna Blanche, pronounced arrow. I think that my grandmother found that name in a book she was reading. Anyway I've never heard it as anyone else's name. I rather like it + it is very unusual.

The Upchurch cemetery that was in such a terrible condition is the one at Cleveland, Arkansas. I wonder if it could still be found since it was probably 20 years ago that I was there. I think I told you it was on some one's private property +

was next to his hog pen(?) I wanted so much to clean it up but there was no way. We were just passing through & I had to come back to work. A man at the corner grocery store talked like he was going to clean it up & I told him if he could & did to please let me know & we would pay him, but I never heard from him.

The cemetery at Wanette is not a family cemetery but a community one & is well kept. It is called Mount Zion cemetery & is a few miles west of Wanette, not on the highway.

I was hoping the names I sent you would respond with the needed information, for so much of it I do not know. I'm sorry.

If you are ever in this area & do come by I will let you see & read my father's letter of 1910. Patsy Kramer has the original. It almost seems like an invasion of privacy, it is really a picture of poignant, raw grief & he shared it with his sister.

I hope this has been a pleasant summer for you. It has been up-

tremely hot one here. But it is all different now, & we had a big frost Sept. 23<sup>rd</sup> (the day fall should have started) that broke weather records here. Make me wonder what winter is going to be like (?)

Again I apologize for being so slow to answer. Seems like there are always a lot of extra activities in the summer.

I hope all is well with you & yours. It will be nice to hear from you anytime.

Sincerely,  
- Doris