

CONWAY CO, AR (UPCHURCH LAND)

HARMONY  
- HEAD OF CLAN  
A. ALLEN U

EXCERPT FROM BOOK "THE UPCHURCHES" BY MAE D. COX APR 2008  
ITEM: PG 207 - DETAILED LOCATION OF UPCHURCH  
LAND GRANTS IN CONWAY CO, AR

1. W<sup>M</sup> ALLEN U, I

a. THOMAS ALLEN U

2. PATRICK BOGAN U

3. BENJAMIN U

a. THOMAS G. U

4. JOHN DUDNEY U

b. LEONARD U  
MOLY SAARH - -

a. WILLIAM ALLEN U, II

b. MARY KATHERINE U - MD

c. CHARLES WESLEY U

d. STRICKLAND ASBURY U

WILLIAM  
OLLIVER  
SKINNER

NOTE:  
INDIVIDUALS  
UNDELINE  
GOT  
LAND  
GRANTS  
- RPR

a. ROBT U

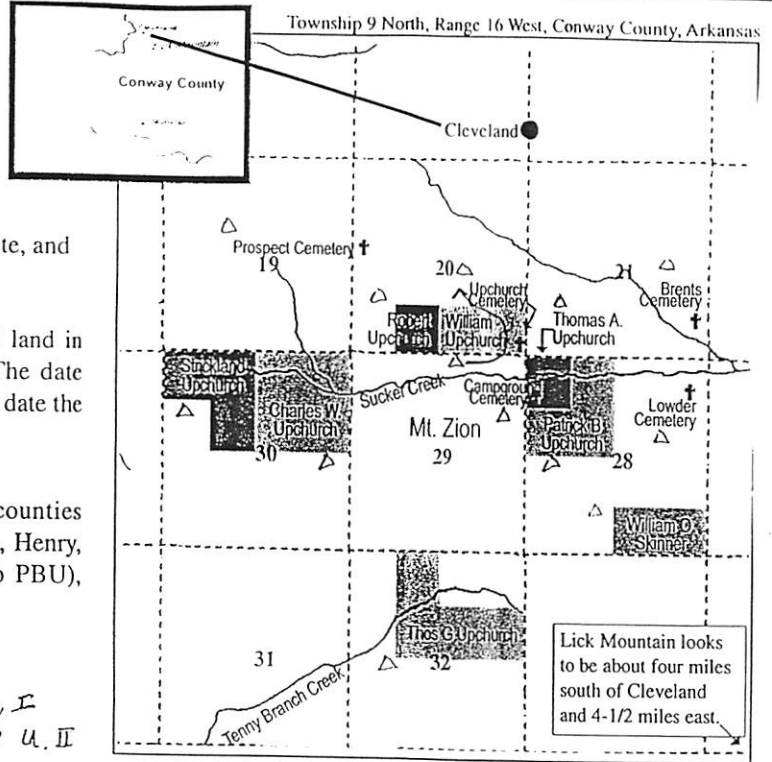
Other Upchurches  
Receive Land Patents

Fifteen different  
Upchurches were granted  
land patents in Arkansas  
spanning six different  
counties: Cleburn,  
Columbia, Conway, Polk, White, and  
Yell.

Below are those who attained land in  
△ Conway County, Arkansas. The date  
shown next to the names is the date the  
land patent was issued.

Other Upchurches in other counties  
include Albert, Britton, Hattie, Henry,  
△ Lunsford (a fourth cousin to PBU),  
△△ Richmond, and Robert J.

RE: PATRICK BOGAN U  
BRO = WILLIAM ALLEN U, I  
SONS = WILLIAM ALLEN U, II



Patrick B. Upchurch	3-20-1877	120 acres	S/2 NW & NE NW 28-9N-16W
Charles W. Upchurch, Patrick's son	4-16-1890	160 acres	NE Section 30-9N-16W
Strickland Upchurch, Patrick's son	4-16-1890	127.98 ac	N/2 NW & SE NW 30-9N-16W
William Upchurch, Patrick's brother or son	12-15-1879	80 acres	S/2 SE 20-9N-16W
Robert Upchurch, PBU's nephew	3-17-1892	40 acres	SE SW 20-9N-16W
Thomas A. Upchurch, PBU's bro W.A.'s son	11-20-1875	40 acres	NW NW 28-9N-16W
Thomas G Upchurch, PBU's bro Benj's son	7-30-1891	160 acres	S/2 NE & E/2 NW 32-9N-16W
Sarah Upchurch, PBU's nephew Leonard's widow	9-20-1889	160 acres	W/2 NE/4 & N/2 SE/4 14-9N-17W

HISTORICAL TIDBIT

R04076

Conway County and the Towns of Rondo and Cleveland

Between 1817 and 1828, the Cherokee Indians owned land in north central Arkansas between 1817 and 1828 that included most of Conway County. On October 20, 1825 a portion of land was taken from part of Pulaski County, and named Conway county after Henry Wharton Conway, a member of the Arkansas territorial delegation to Congress. Rolling farmlands, forested ridges, isolated mountains and lakes make up the county lying in the Ozark foothills.

Morrilton is the capitol of Conway County and just a few miles north of there lies the town of Cleveland. Previously though the town was known as Rondo, being founded in 1871. By 1886 the post office was moved and the town renamed to Cleveland.

Just south of Cleveland about a mile or so to the section line lies the Upchurch Cemetery, and across the road south of it is the old Upchurch Meeting Grounds. Going east on down the road nearly a mile and over a hill — dubbed Upchurch Mountain in the late 1880s — is Lower Cemetery.

AR - UPCHURCH LAND GRANTS (5 COUNTIES - ATTACHED)

HARMONY  
- HEAD OF CLAN  
A. ALLEN U

EXCERPT FROM BOOK "THE UPCHURCHES" BY MAE D. COX APR 2008

ITEM: PEZDY - DETAILED LOCATION OF UPCHURCH

LAND GRANTS IN CONWAY CO, AR WITH ATTACHED  
MAP SHOWING 5 COUNTIES INVOLVED OVERALL

1. W<sup>M</sup> ALLEN U, I

a. THOMAS ALLEN U

2. PATRICK BOGAN U

3. BENJAMIN U

a. THOMAS G. U

4. JOHN DUDNEY U

u. LEONARD U  
MOLY SAARH -

a. WILLIAM ALLEN U, II

b. MARY KATHERINE U - MD

c. CHARLES WESLEY U

d. STRICKLAND ASBURY U

WILLIAM  
OLLIVER  
SKINNER

NOTE:  
INDIVIDUALS  
UNDELINE  
GOT  
LAND  
GRANTS  
- RPA

a. ROBT U

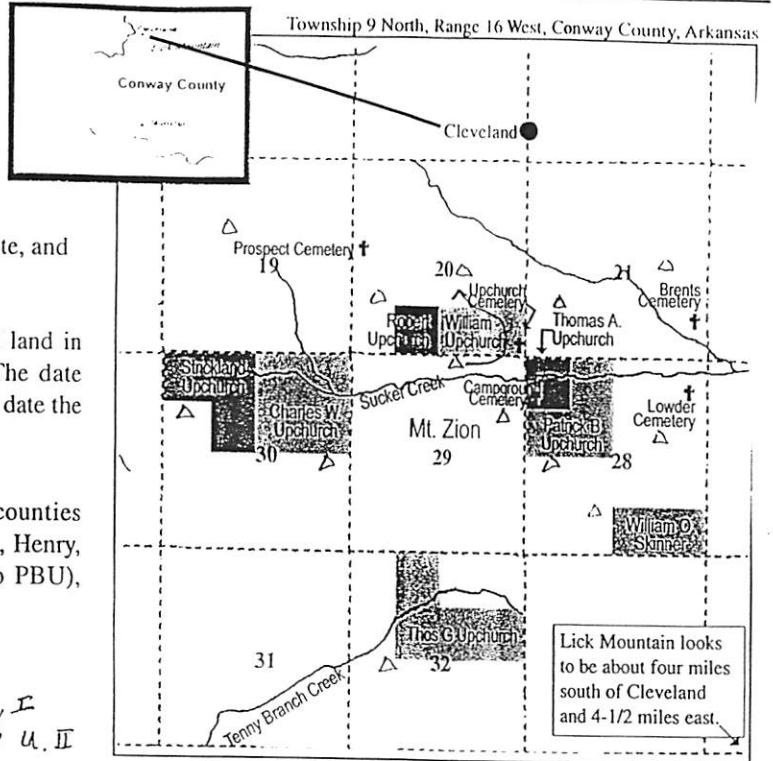
Other Upchurches  
Receive Land Patents

Fifteen different  
Upchurches were granted  
land patents in Arkansas  
spanning six different  
counties: Cleburn,  
Columbia, Conway, Polk, White, and  
Yell.

Below are those who attained land in  
Conway County, Arkansas. The date  
shown next to the names is the date the  
land patent was issued.

Other Upchurches in other counties  
include Albert, Britton, Hattie, Henry,  
Lunsford (a fourth cousin to PBU),  
Richmond, and Robert J.

RE: PATRICK BOGAN U  
BRO = WILLIAM ALLEN U, I  
SON = WILLIAM ALLEN U, II



Patrick B. Upchurch	3-20-1877	120 acres	S/2 NW & NE NW 28-9N-16W
Charles W. Upchurch, Patrick's son	4-16-1890	160 acres	NE Section 30-9N-16W
Strickland Upchurch, Patrick's son	4-16-1890	127.98 ac	N/2 NW & SE NW 30-9N-16W
William Upchurch, Patrick's brother or son	12-15-1879	80 acres	S/2 SE 20-9N-16W
Robert Upchurch, PBU's nephew	3-17-1892	40 acres	SE SW 20-9N-16W
Thomas A. Upchurch, PBU's bro W.A's son	11-20-1875	40 acres	NW NW 28-9N-16W
Thomas G. Upchurch, PBU's bro Benj's son	7-30-1891	160 acres	S/2 NE & E/2 NW 32-9N-16W
Sarah Upchurch, PBU's nephew Leonard's widow	9-20-1889	160 acres	W/2 NE/4 & N/2 SE/4 14-9N-17W

HISTORICAL TIDBIT

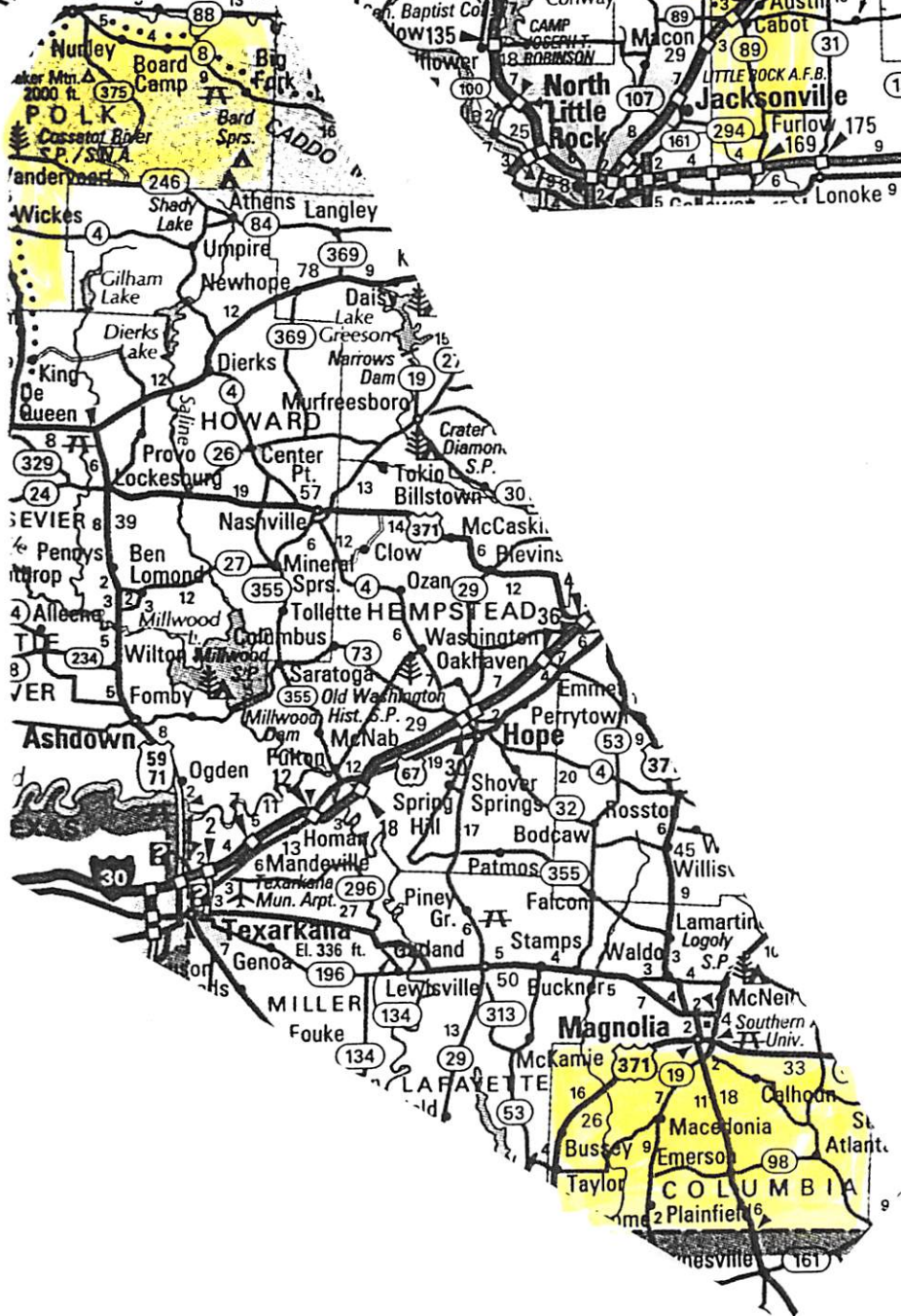
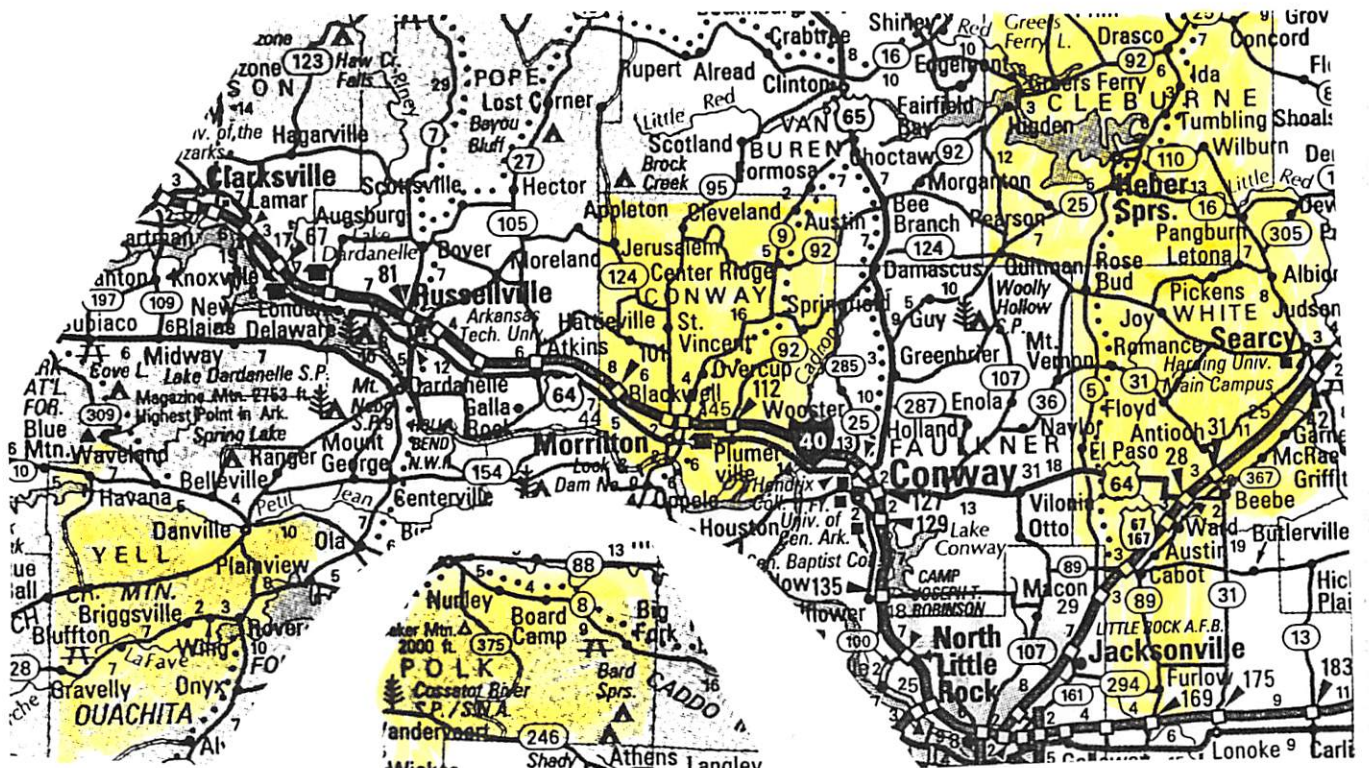
R04076

Conway County and the Towns of Rondo and Cleveland

Between 1817 and 1828, the Cherokee Indians owned land in north central Arkansas between 1817 and 1828 that included most of Conway County. On October 20, 1825 a portion of land was taken from part of Pulaski County, and named Conway county after Henry Wharton Conway, a member of the Arkansas territorial delegation to Congress. Rolling farmlands, forested ridges, isolated mountains and lakes make up the county lying in the Ozark foothills.

Morrillton is the capitol of Conway County and just a few miles north of there lies the town of Cleveland. Previously though the town was known as Rondo, being founded in 1871. By 1886 the post office was moved and the town renamed to Cleveland.

Just south of Cleveland about a mile or so to the section line lies the Upchurch Cemetery, and across the road south of it is the old Upchurch Meeting Grounds. Going east on down the road nearly a mile and over a hill — dubbed Upchurch Mountain in the late 1880s — is Lower Cemetery.



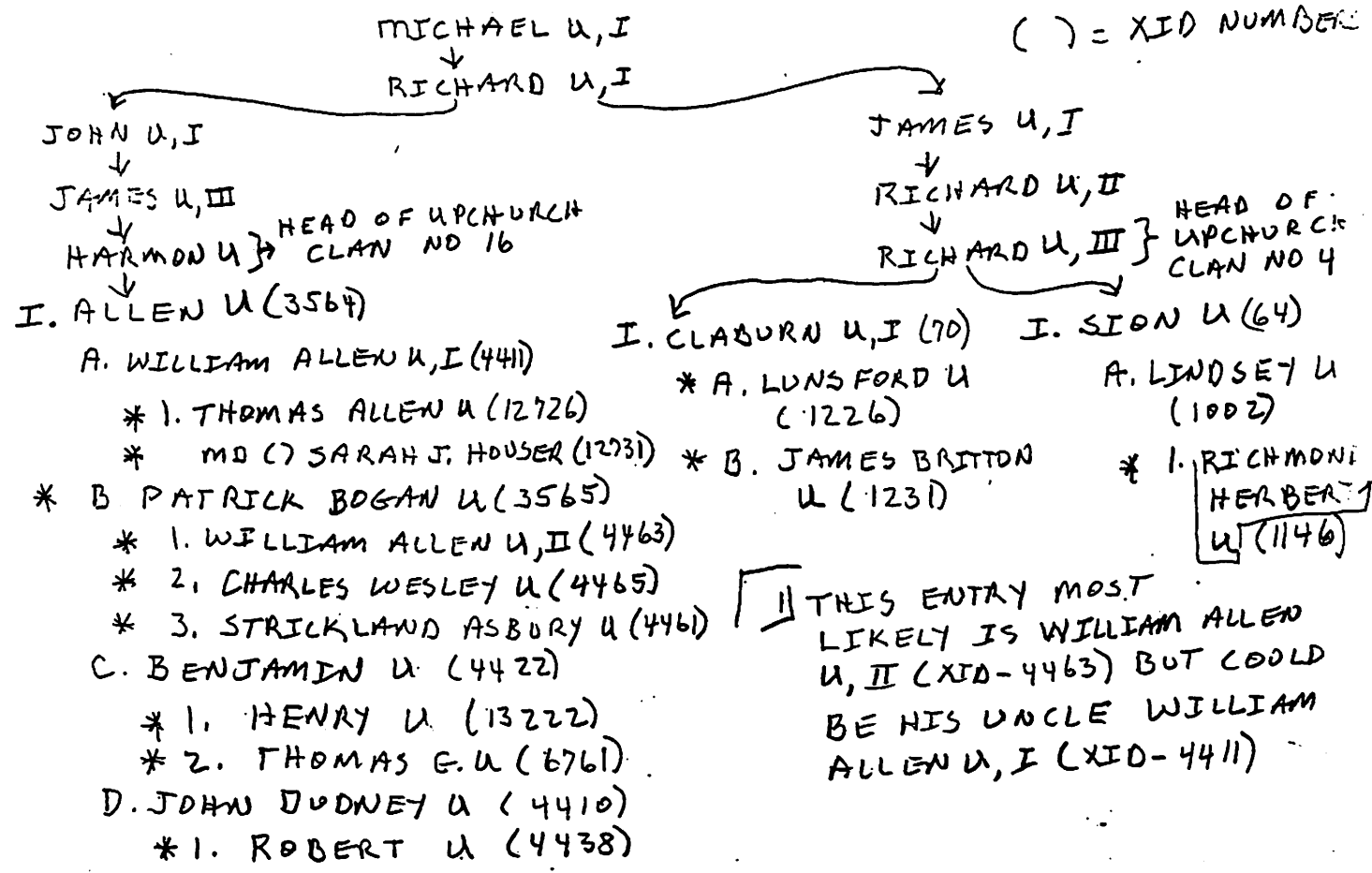
UPCHURCH AR LAND HOLDINGS IN 1800'S - IN LTR 17 NOV 1997  
 BARBARA LYNN CHAMBERS TO RPU [RPU DERIVATIONS MADE 22 NOV 1997 SHOWN BELOW]

ON AR CENSUS

	Last name	First name	Init	County	Sec	Twp	Rng	Acres	---Date---	XID #
1880	UPCHURCH	BRITTIN		Columbia	36	15S	22W	40	1857/12/01	1231
	UPCHURCH	BRITTON		Columbia	35	15S	22W	0	1861/02/01	
	UPCHURCH	BRITTON		Columbia	36	15S	22W	0	1861/02/01	
	UPCHURCH	BRITTON		Columbia	36	15S	22W	80	1861/02/01	
	UPCHURCH	BRITTON		Columbia	36	15S	22W	120	1861/02/01	
1860 ←	UPCHURCH	CHARLES [WESLEY] W		Conway	30	9N	16W	160	1890/04/16 →	4465
1880	UPCHURCH	HENRY		Yell	11	3N	25W	0	1884/08/20	1322
	UPCHURCH	HENRY		Yell	11	3N	25W	0	1884/08/20	
	UPCHURCH	HENRY		Yell	14	3N	25W	160	1884/08/20	
1880	UPCHURCH	LUNSFORD		Columbia	31	15S	21W	0	1859/07/01	1226
	UPCHURCH	LUNSFORD		Columbia	31	15S	21W	160	1859/07/01	
	UPCHURCH	LUNSFORD		Columbia	31	15S	21W	120.29	1861/02/01	
	UPCHURCH	LUNSFORD		Columbia	36	15S	22W	0	1861/02/01	
1870	UPCHURCH	PATRICK		Conway	28	9N	16W	0	1877/03/20	356
	UPCHURCH	PATRICK		Conway	28	9N	16W	120	1877/03/20	
	UPCHURCH	RICHMOND A		White	7	8N	6W	40	1885/06/20 →	
1880	UPCHURCH	ROBERT		Conway	20	9N	16W	40	1892/03/17 →	4438
	UPCHURCH	SARAH	J	Conway	14	9N	17W	0	1889/09/20	1273
	UPCHURCH	SARAH	J	Conway	14	9N	17W	160	1889/09/20	
1870	UPCHURCH	STRICKLAND		A Conway	30	9N	16W	0	1890/04/16	446
	UPCHURCH	STRICKLAND		A Conway	30	9N	16W	127.98	1890/04/16	
1880 ←	UPCHURCH	THOMAS [ALLEN]		A Conway	28	9N	16W	40	1875/11/20 →	1272
1880	UPCHURCH	THOMAS [ - ]		G Conway	32	9N	16W	0	1891/07/30	676
	UPCHURCH	THOMAS [ - ]		G Conway	32	9N	16W	160	1891/07/30	
1) ← 1880 ←	UPCHURCH	WILLIAM [ALLEN]		Conway	20	9N	16W	80	1879/12/15 →	446

see Houser  
WIFE OF  
[ASBURY]

RELATIONSHIP OF THE 12 INDIVIDUALS LISTED TO THE UPCHURCH FAMILY



THIS ENTRY MOST LIKELY IS WILLIAM ALLEN U, II (XID-4463) BUT COULD BE HIS UNCLE WILLIAM ALLEN U, I (XID-441)