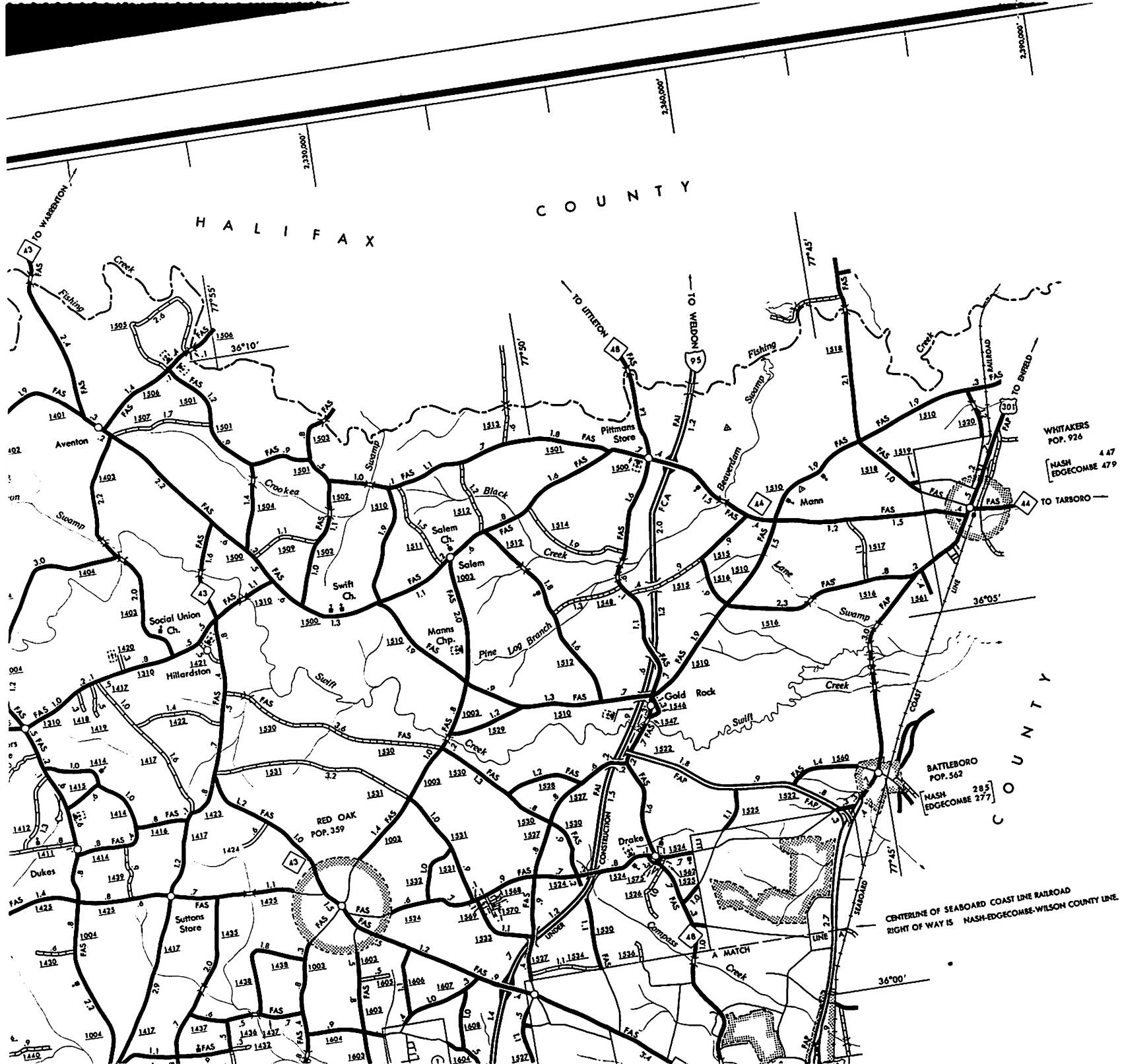
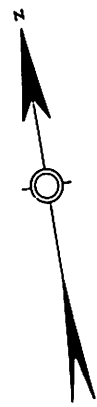
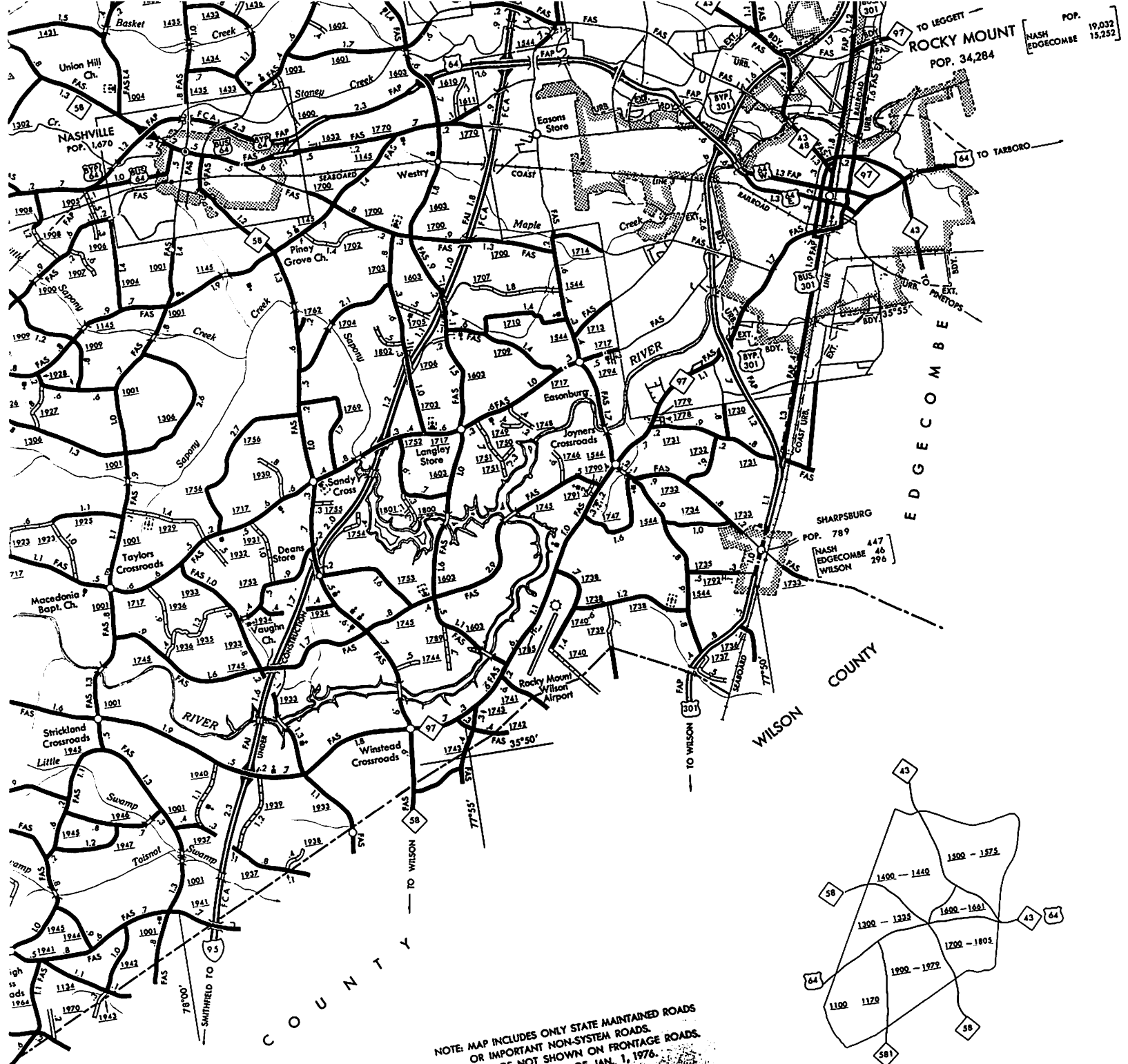


HALIFAX COUNTY



LEGEND

- PRIMITIVE OR UNIMPROVED ROAD
- GRADED AND DRAINED ROAD
- SOIL, GRAVEL OR STONE SURFACED ROAD
- HARD SURFACED ROAD
- 4 LANE UNDIVIDED HIGHWAY
- DIVIDED HIGHWAY
- HIGHWAY WITH FRONTAGE ROADS
- FCA FULL CONTROL ACCESS
- FAI FEDERAL AID INTERSTATE ROAD
- FAP FEDERAL AID PRIMARY ROAD
- FAS FEDERAL AID SECONDARY ROAD
- NS NON-SYSTEM ROAD
- P PROJECTED LOCATION
- ID INTERSECTION DISTANCE
- TRAFFIC CIRCLE
- HIGHWAY INTERCHANGE
- DETAILED HIGHWAY INTERCHANGE
- INTERSTATE HIGHWAY
- U.S. NUMBERED HIGHWAY
- N.C. NUMBERED HIGHWAY
- SECONDARY ROAD NUMBERS
- UNDERGROUND CABLE
- RAILROAD, ANY NUMBER OF TRAC USED BY SINGLE OPERATING COMPANY
- RAILROAD, ANY NUMBER OF TRAC USED BY MORE THAN ONE OPER. COMPANY ON SAME OR ADJAC. RIGHTS-OF-WAY
- RAILROAD STATION
- GRADE CROSSING
- UNDERPASS
- OVERPASS
- RAILROAD TUNNEL
- ARMY, NAVY OR MARINE CO CONNA. OR MUNICIPAL AIRP. MARKED AUXILIARY FIELD HANGAR ON FIELD "M" IN "S"
- DOCK, PIER OR LANDING
- FREE OR TOLL FERRY
- LIGHT, NAUTICAL
- LIGHTHOUSE
- COAST GUARD STATION
- CANAL
- NARROW STREAM
- WIDE STREAM
- DAM WITH LOCK
- DAM
- RESERVOIR, POND OR PROMINENT PEAK, N INDICATE ELEVATION
- ROAD THROUGH A HIGHWAY BRIDGE
- DRAW SPAN ON HIGHWAY TUNNEL
- FORD
- STATE LINE
- COUNTY LINE
- CITY LIMITS
- RESERVATION INSET AREA
- DELIMITED AREA
- COUNTY SEAT
- OTHER TOWN
- TRIANGULATION STATION
- INCORPORATED GENERAL
- SCHOOL
- CHURCH
- CEMETERY
- HOSPITAL

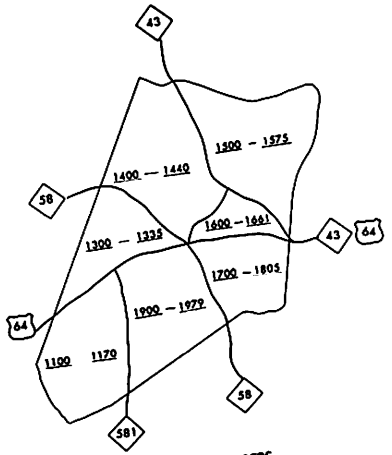


- CORR.
- HIGH
- ★ WEC
- ▲ PATR
- REST
- MO

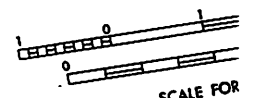
NASH COUNTY

NORTH CAROLINA

PREPARED BY
 NORTH CAROLINA DEPARTMENT OF TRANSPORTATION
 DIVISION OF HIGHWAYS—PLANNING
 IN COOPERATION WITH
 U.S. DEPARTMENT OF TRANSPORTATION
 FEDERAL HIGHWAY ADMINISTRATION

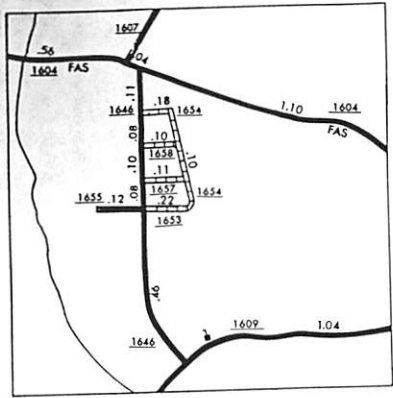


KEY TO COUNTY ROAD NUMBERS
 ... 1901 1902 1903 1904

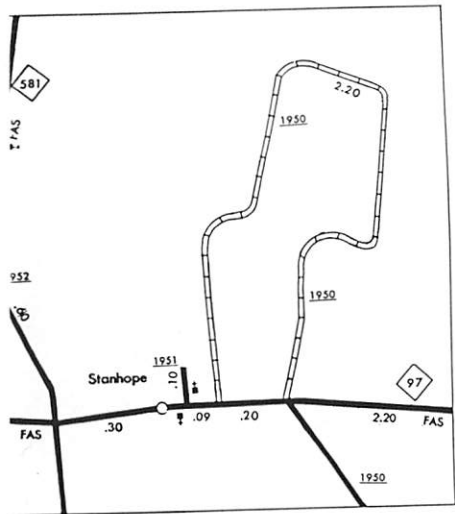


SCALE FOR

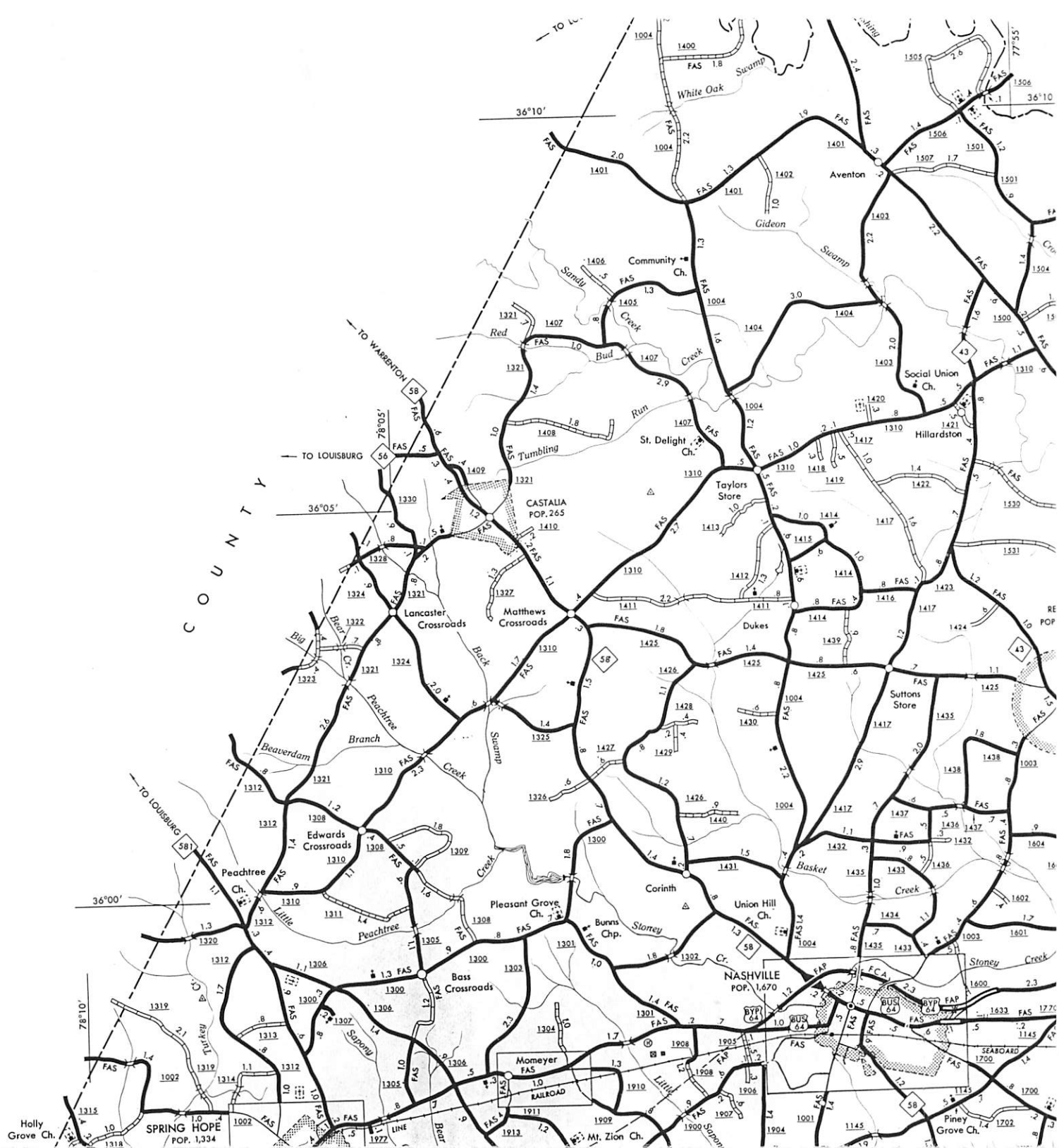
NOTE: MAP INCLUDES ONLY STATE MAINTAINED ROADS OR IMPORTANT NON-SYSTEM ROADS. MILEAGE NOT SHOWN ON FRONTAGE ROADS. ROADS SHOWN AS OF JAN. 1, 1976.

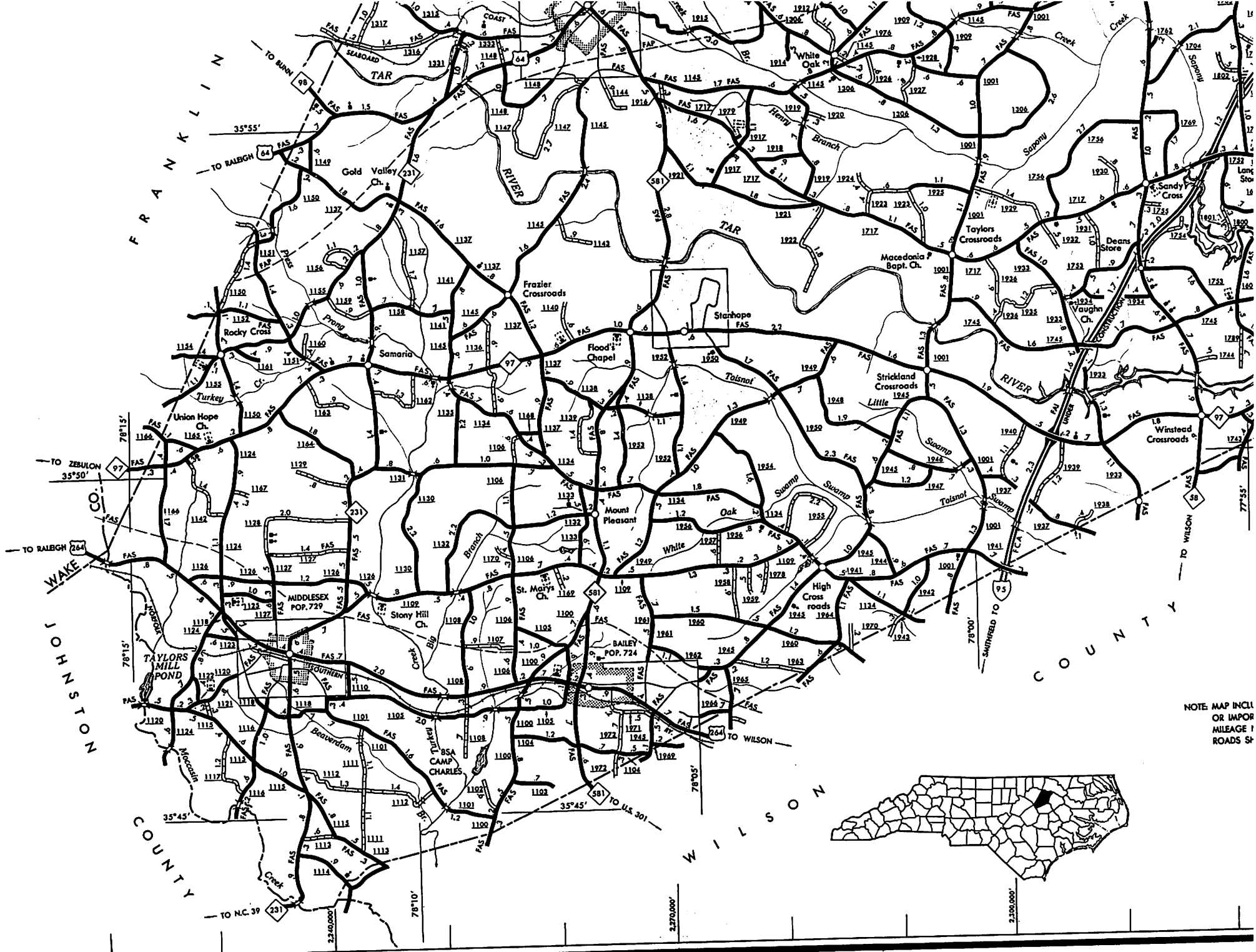


INSET 1



STANHOPE

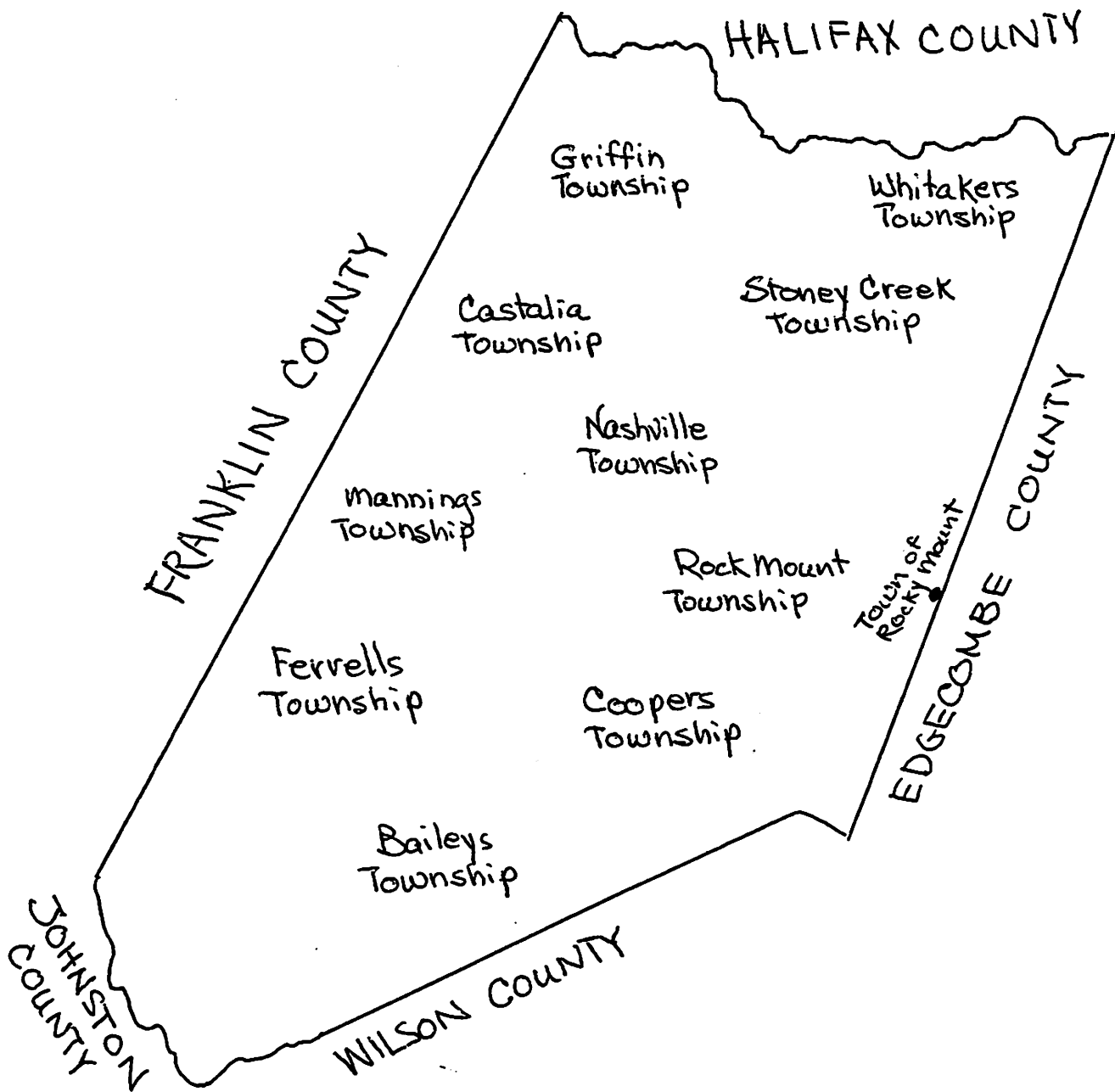




NOTE: MAP INCL
OR IMPOR
MILEAGE 1
ROADS S*

NASH COUNTY TOWNSHIPS

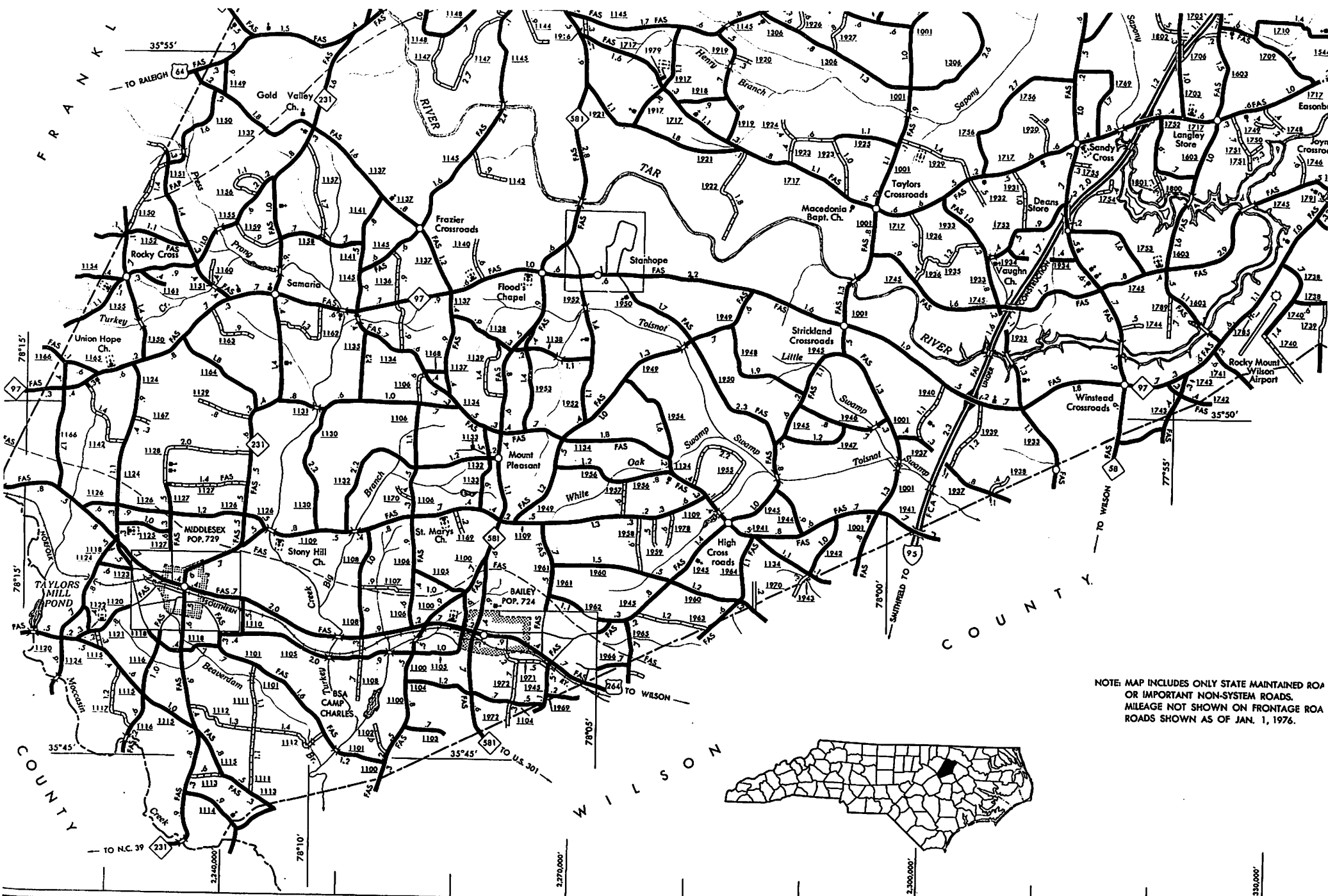
The map below is a very rough sketch of the approximate locations of townships around the time of the 1880 census. Many attempts were made to obtain a map that would accurately show the townships, but having been unsuccessful in finding one, the following will give researchers not familiar with Nash County some idea of the location of townships. (If a better map becomes available, I will include it on a separate sheet with books; otherwise, we will "make do" with this one, I guess!) You will notice that Jackson Township is not shown on the map. I have no idea where that was.



MAPS OF WESTERN
NASH CO., NC

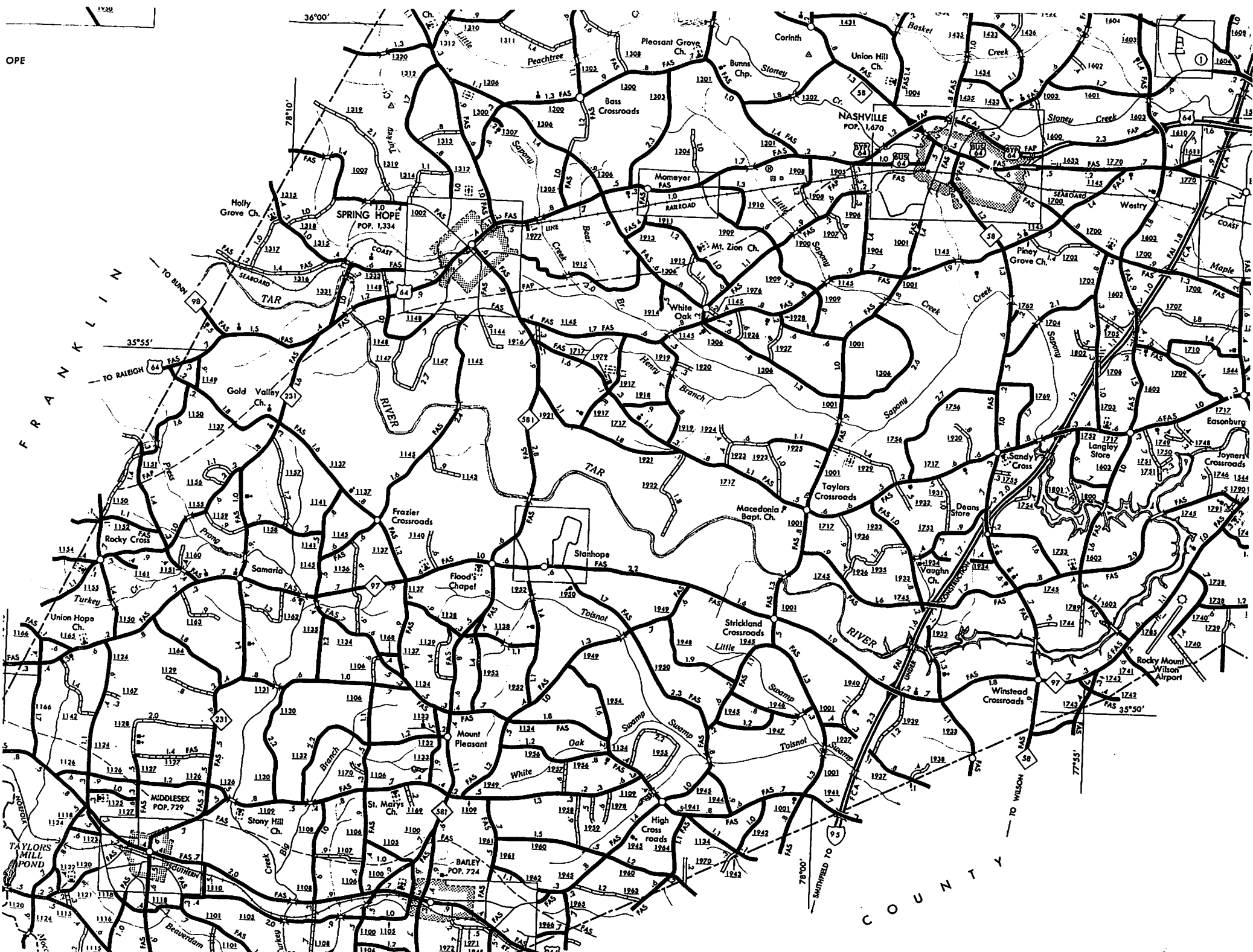
(FOR MAKING SPECIAL
MAPS OF LOCAL AREAS)

RPU 5 JAN 2014

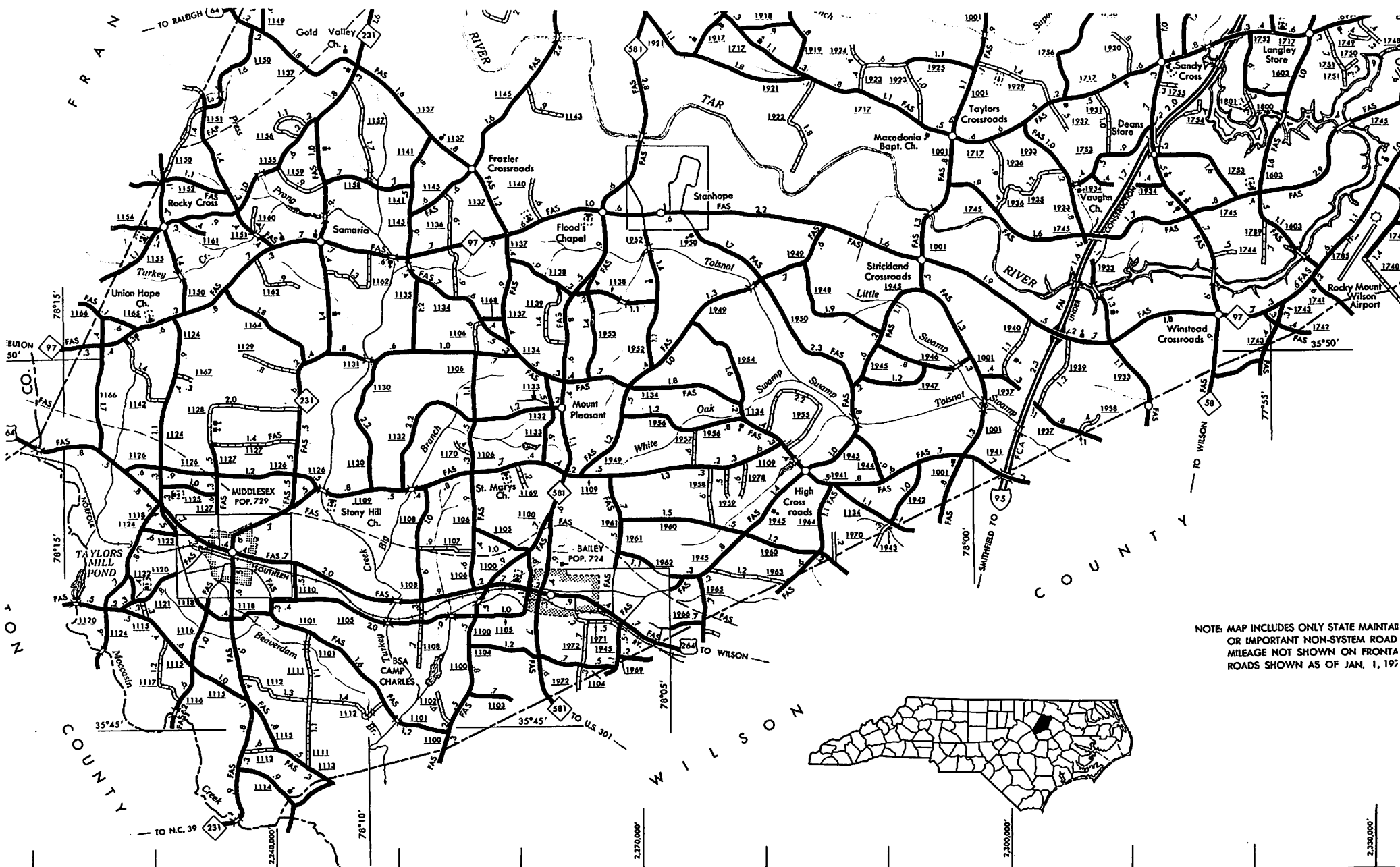


NOTE: MAP INCLUDES ONLY STATE MAINTAINED ROAD OR IMPORTANT NON-SYSTEM ROADS.
 MILEAGE NOT SHOWN ON FRONTAGE ROAD ROADS SHOWN AS OF JAN. 1, 1976.

OPE







NOTE: MAP INCLUDES ONLY STATE MAINTAINED OR IMPORTANT NON-SYSTEM ROAD MILEAGE NOT SHOWN ON FRONTA ROADS SHOWN AS OF JAN. 1, 197