

① Per A. Dack #27 West Jt. 18 MAY 1975 - Extent of U. Will - Franklin Co NC

" James U - 1 MAY 1833 -

To - wife - Thane - 400 acres - 6 negroes, all household goods - horses & cattle

Sons: - Kearney - 278 acres land on Moccasin Creek, adj. land of Britley U. & Lorbin U.

- Jamison - ?

AT death of wife - everything to be sold & proceeds to children and grandchildren:

Presume there are four of James U - RPH

To { Gilley Ray, wife of James Ray
Elizabeth wife of John Phillips
Eliza wife of John Cooley Jr
Grandchildren Lucy U.

Witnesses: Matthew & C. Stickland - Sam, Mose & W. L. Harris

Proven MAR 1850 - Book N pg 318 "

② Per A. Dack #27B West Jt. 18 MAY 1975 - Franklin Co NC Conveyance

A. " 1796 - James U. to Reuben Rogers - 35 lbs - 200 acres - Land lying between Turkey Creek, County line N. to pine E. to Wm. Morgan's corner. Wit: Richard U, jurat. signed James U. Court 1796. Book 8, p 53."

B. " 1804 Mose U to James U. 600 tract land on waters of Moccasin Cr - thence West course to Thomas Gay's corner - thence on Gay's line - Zadoch Bell - Daniel Ray's line, Henry Baker's corner - 400 acres. Wit - Gallum U, jurat; Richard U. Signed Mose U - Bk 11 Pg 281."

C. " 1801 Jubal U from Stephen Pearce - 100 lbs - 160 acres - lying on Great Branch, head of the Long Branch - James U line, Wm Lamberts line - Wit Bridon Pere, Arentt Pere - Signed Stephen Pearce - Dec Court 1804 - Bk 13 Pg 21."

D. " 1804 James U to Buckner U of Wake Co 200 acres - 450 - land in Franklin Co, Elsiea Sticklands line - - Great Branch, down rd Branch to mouth of Rocky Br. Wit - Shenod B. Martin, Eli Marney - signed James U. Sept Session 1807 Bk 14 Pg 63. "

E. "1819 MAY 22 - James U to Buckner - \$50 - whole of my right & title in tract of land of late Richard U, dec'd. formerly lined on 22 $\frac{3}{4}$ over - Adj. land of Wm. Hanson, heir of Benjamin U; deceased, and others, to have and to hold aforesaid piece or parcel - wit: Thomas Dunn, Sean U, jurat. Signed James U. Jan session 1819 - Bk 18 Pg 80"

F. "1798 (No date - B. West) - Richard U to James U - witnesses: Moses U, jurat; Buckner U - signed Richard U. March session 1794 (I could give date or 1798 - could this deed indicate that James was another son of Richard and was getting land at same time as Nathan above - B. West?)

G. "22 OCT 1825 - Indenture between Buckner, Buckley & Britton U County of Franklin NC 1st Part to James U 2nd Part for \$273 - convey to him, the said James U whole of my right & title in the tract of the late Richard U, dec'd - formerly lined on 104 $\frac{3}{4}$ over - bounded - poplar Bailey Gay's line, carpenter's line - corner maple Buckley U line - joining John Carpenter - wit Kearney U, jurat; John Phillips - signed Buckner, Britton, Buckley U. Dec session 1825 - Registered 6 MAR 1826 S.S. Patterson CC - Bk 22 Pg 61."

③ Per Admch # 26 West Ltr 18 MAY 1975 - Grantor Franklin Co NC

A "1796 James U to Ruben Rogers on Turkey Creek Bk A Pg 230
wit: Richard U to two of James (Sept Court)"

B. "1798 Richard U (jr?) to James U. - Bk 11 Pg 27"

④ Per Admch # 24 West Ltr 18 MAY 1975 - Conveyance 18 MAY 1975 Franklin Co NC

A "1796 - James U from John Jones - land on Crooked creek" Bk 8 Pg 34 - witness Richard U."

B. "1798 - Richard U jr from Wm Lambert jr. Bk 11 Pg 24
wit = Moses & James U."

⑤ James U was the son of Richard U Jr. (28)
 [(28) = UPSTONCH FAMILY 131 BELLE WEST] (XID-63)

⑥ Per Attach #29 West Itt 18 MAY 1975 - Franklin Co NC Marriage Bonds

A "Elizabeth U m John Phillips 14 AUG 1821 - Bondsman & witness = Thor B. Arendell - West note indicates this Elizabeth U is dau of James U & sister of Ke... (Keaton) U - " [Note - I tentatively assume James in ⑤ or same as James in ⑥ - RPU]

B "Leary U m Benjamin Pearce 17 NOV 1836 - Bondsman & witness = James U. " [Note - I assume James in ⑤ ⑥A & ⑥B are same - RPU]

[My extracts show 2 James U - RPU]

⑦ NC 1800 census - Per Jackson & Teepler.

Pg 467 of census shows James U of Franklin Co NC (this is only James listed in NC)

0 SLAVES

BORN		Male	Female
1790-1800	<10	1	2
1784-1790	10-16	0	0
1776-1784	16-24	0	0
1755-1776	26-45	1	1
BEFORE 1755	>45	0	0

WILLIFORD U

JAMES U, VII about 1773
 ELIZABETH THANEY BUTLER about 1773

⑧ Per Attach #34 West Itt 18 MAY 1975 - Wake Co NC Marriage Records #22 NOV 1830 - Kerney U and Emila Perry - witness - James U & B.S. King.

⑨ Per 1820 NC census & Tax lists - Potter 1974 only one James U for NC - James U is on 1820 Tax Role of Franklin Co NC Page 471. The other is on Montgomery County NC census. Pg 1830

⑩ See Will file for Petition DEC 1971 Franklin Co NC to divide Richard U Jr prop names James or son of Richard Jr.

⑪ See Will file Franklin Co NC 1818 Blk F - Division of land of Richard U Jr James U got 22 3/4 acres.

② See Pg 26 of 2 FEB 1978 Ltr Eliza E. Buckhalter to RPA

A. Brinkley U - 1815-17 Pg 120, Division of Land of Richard U to John Peara and Wife, Sion (M.), Barkley, Jackson, Burton, James, Clabon, Buckner, Pg 23, Sale of Richards Estate to Soaky, Buckner, Burton, Berkley, Sion (Adm.) Jubal, Clabon, Abel, James, Brinkley & (Believe Brinkley to be misspelling of the name Berkely or Berkley) A.M."

B. Pg 38. Franklin Co NC Miller & Inventioner. - 1850 - James U (U-318) (XID-67) names Kearney, Jamison, Jacy.

③ See Marriage Bonds - Wake Co NC - from 31 OCT 1977 Ltr from Mrs J. W. Priest to R.P.U. Kerney U and Emula Perry - Bond date = 22 NOV 1830 Bondsman = James U.; Witness = B.S. King. (Assume Father James was bondsman for son Kearney - RPA)

④ See Census Records - Franklin Co, NC

Year	James U home	Slaves	Free Colored	Other
1810	James U home	+ 1 slave		
1820	No records			
1830	James U home			
1830	James U home	+ 1 slave		
		1 M L 10 IM 24-36		
		1 F 10-24 IF 55-100		
		+ 1 Free Colored		

1810 - James U home -

1820 = No records

1830 James U home

1830 James U home

+ 1 slave

1 M L 10 IM 24-36

1 F 10-24 IF 55-100

+ 1 Free Colored

1840 No James U found - Also his wife Elizabeth Thane (Butler) U not found

1850. No James U found but there is ~~an Elizabeth~~ a Thane U age 80 as head of household who would fit spec for Elizabeth Thane (Butler) U. She had 500 RE. In home = Elizabeth Denton Fage 60 and Burtonarchy age 18, Farmer [Note - in adjacent household is a Charlotte U age 60 - a guess - she could have been a ~~daughter~~ of James U (XID-67) or more likely a wife of a son of James U. - RPA]

KEARNEY & JAMISON
WILLIAMS U
OR - 3 DAU:
GILLY U
ELIZABETH U
CLOA [ELVA] U
1 GRAND DAU
LECT U

JAMES & THANEY

GD - LECT U

KEARNEY U bca 1808
JAMISON U bca 1810

ELIZABETH THANEY
(BUTLER) U

JAMES XID-67

Kearney
md NOV 1830
Jamison
md 1832

[HEAD OF RICHARD III/JAMES U SUBCLAN]

- ⑮ See 1800 Franklin Co, NC Census - Extracted by RPU - There are two James U households - labeled A & B below

A

Male 16-26 = 1

Male >45 = 1

Female 16-26 = 1

Slaves = one

B

Male <10 = 1

Male 26-45 = 1

Female <10 = 1

Female <10 = 1

Female 26-45 = 1

{ It would appear that one of the above (A, B) is James U II (XID-153) Head of Clan and the other is his nephew James U XID-67, Head of the Richard III/James U subclan - RPU }

- ⑯ See will file for exact copy of will of James U. Note will written 1 MAY 1833 but Proved MAR 1850 - so when did James U die. He is not found in 1840 or 1850 census. My guess is he is in the 1840 census somewhere & he died just before 1850 census. James is not in home of son Kearney on 1840 census.

- ⑰ RE ESTATE SALE FOR HEZEKIAH MASSEY, SR - HELD 27 SEP 1791 - FRANKLIN CO, NC - IN LTR 19 MAR 1996 WILLA MAE BOLTON TO RPU

Inventory of estate of Hezekiah Massey dec'd. Included was 132 acres. Sept. 27 1791. Richard Massey, admr. Dec. Court 1791 Source: Franklin Co., N.C. Will Bk. A, p. 88

Sale of estate of Hezekiah Massey, dec'd. Buyers were: Richard Massey, Martha Massey, Thomas Ray, John Williams, Thomas Ingram, Joseph Wheeler, Jr., James Mullins, Richard Upchurch, Bul Lee, Benj. Bun, Benjamin Bun, William Walker, James Bolton, Nathan Bolton, Miles Prewitt, Moses Upchurch, Robert Chumlee, Robert Rutherford, James Upchurch, Nathan Stricklin, Fredrick Smith, James Campbell, Jesse Dinkens, David Bun, Isaac Stricklin. March Court 1792. Source: Ibid, p. 88.

Comment: Hezekiah Massey died between 16 June 1791 [date of Will] and 27 Sept. 1791, [date of inventory which was return to Court for recording Dec. Term].

- (18) WILL OF HENRY BAKER, SR - FRANKLIN CO, NC FROM
will book DEFG, Franklin Co, NC 1812-1824- wills,
Estates Records, Guardian Accts - WILL BOOK G PG 94 JUN 1823

825-(161) Will of HENRY BAKER SR. Planter. I lend to my wife REBECCA BAKER the land where I now live on north side of Moccoson Creek joining the land I give below to my son BENJAMIN; also lend her Jack, Isaac, Clarry during her life; after her death I give the land and negroes to my son BLAKE BAKER, also 1 filly, 1 feather bed & furniture, 1 sow & pigs, 1 shot gun, 1 ship saw. To my son JAMES BAKER, all my lands on south side of Moccoson Creek where JOHN BARKER now lives joining JAMES UPCHURCH, DAVID RHEA, WILLIAMSON RICHARDS; also Will, Ferry, 1 feather bed & furniture, 1 sow & pigs. To my daughter TEMPERANCE BAKER woman Chaney, 1 feather bed & furniture. To my son BENJAMIN BAKER land on north side of Moccoson Creek joining ERNEST PIERCE; also to him boy Lark, 1 filly, 1 sow & pigs, 1 shot gun. To my daughter PEGGY BAKER boy Daniel, woman Rose. To my daughter ELIZA BAKER girls Sucky & Hannah. The balance of my estate I wish my executors to sell as much as needed to pay my debts. The remainder I lend to my wife REBECCA during her life and at her death to be allotted into 5 equal parts and distributed by my sd wife REBECCA to my 5 youngest children, and should any of these die before, the share should be divided among the remainder of my 5 youngest children. Executors: Friend JOHN WILLIAMS (Road), brother JAMES BAKER, THOMAS BROOM. 10 May 1818. HENRY BAKER. Wit: WM. T. HOLLINGSWORTH, LEMUEL SANDIFORD(x), J. H. COOLEY. Note: 2 Apr 1821. Alterations to the will. Instead of willing to JAMES BAKER girl Sookey, he to receive boy Furma. ELIZA BAKER to receive Sookey. My son JAMES BAKER JR. also appointed an executor instead of JOHN WILLIAMS (Road). HENRY BAKER SR.(x). Wit: WM. T. HOLLINGSWORTH, LEMUEL SANDIFORD(x). Jun Ct 1823.

Probated JUN COURT 1823

witnesses: WM T. Hollingsworth, Lemuel Sandiford, J. H. Cooley

Executors: John Williams (deposed by son James Baker, James Baker (BRO)
El Thomas Broom

I -- BAKER

A. HENRY BAKER, SR DIED 1823

[NOTE - It is not clear why he was styled SR - there is no evidence of a son JR - RP4]

Md 1) Rebecca - - "Land where I now live on Moccoson Creek"

1. Benjamin Baker - Land adjoining Rebecca's - also on North side of Moccoson Creek - Adjoins ERNEST PEARCE
2. Blake Baker - Gets Rebecca's land at her death
3. James Baker - Land on S side of Moccoson Creek where JOHN BARKER lives - Adjoins JAMES U, VII, David Ray Williamson Richards
4. Temperance Baker
5. Peggy Baker
6. Eliza Baker

B. James Baker

- (19) Franklin Co, NC - Will Book F - Bradley Pg 59

483-(143) Sale of property of RICHARD UPCHURCH dec'd, 12 Dec 1817. Buyers were SUSANNAH UPCHURCH, BRITON UPCHURCH, LARKIN UPCHURCH, JAMES UPCHURCH, BURKLY UPCHURCH, CLABOURN UPCHURCH. Signed by SION UPCHURCH admr.

20 Franklin Co, NC Will Book E - Bradley Pg 42

328-(177) Inventory of estate of RICHARD UPCHURCH dec'd, taken 1 Apr 1817. Names mentioned: PHILIP PEARCE, BURWELL FOWLER, BENJAMIN BUNN, WILLIE WILLIAMS, ROBERT C. HALL, JAMES C. CHAMBLEE, WILLIAM CARPENTER, THOMAS DUNN, ISHAM MASSEY, JAMES UPCHURCH, MATHEW STRICKLAND, BERKLY UPCHURCH, BRITON UPCHURCH, CLABON UPCHURCH. Signed by SION UPCHURCH admr. Jun Ct 1817.

21 Will Book F - Franklin Co, NC - Bradley - Pg 44

334-(23) Sale of estate of RICHARD UPCHURCH dec'd, 1 Apr 1817. Buyers were

SOOKY UPCHURCH	JOHN CARPENTER	BUCKNER UPCHURCH	BENJAMIN WILLIAMS
BRITON UPCHURCH	BERCKIAS MASSEY	JAMES UPCHURCH	JEREMIAH DENBY
JOHN JOHNSON	BERKLEY UPCHURCH	SION UPCHURCH	ABEL UPCHURCH
JUBAL UPCHURCH	CLABON UPCHURCH	GREEN BUNN	McCULLAR STONE
AMOS ROSE	ROBERT C. HALL	JOHN PACE	JOSEPH MOORE
SIMEON CARPENTER	JOHN COOLEY	STEPHEN PEARCE	JOEL SANDIFORD
HENRY WILLIAMS	POLLY MASSEY	JAMES CHEAVES	BARSDALL THOMAS
JACOB MITCHEL	JAMES SANDIFORD	BRINKLY STRICKLAND	

Signed by SION UPCHURCH admr.

22 Franklin Co, NC - Will Book F - Bradley Pg 55

445-(120) Division of lands of RICHARD UPCHURCH dec'd. Legatees were JOHN PEARCE & wife, SION UPCHURCH, BERKLY UPCHURCH, LARKIN UPCHURCH, BRITON UPCHURCH, JAMES UPCHURCH, BUCKNER UPCHURCH, CLABON UPCHURCH. Commissioners: WM. HARRISON, J. PERRY, THOS. DUNN. Jun Ct 1818.

23 Franklin Co, NC - Will Book F - Bradley - Pg 58

469-(136) Account of estate of RICHARD UPCHURCH by SION UPCHURCH admr. Names mentioned:

JESSE PERSON	CLABON UPCHURCH	ASA HIGGS	JOHN (blank)
MATHEW STRICKLAND	JACOB DRIVER	NICHOLAS AMOS	JAMES UPCHURCH
JOSIAH JONES	JAMES STROTHER	NATHAN PERRY	BRASWELL STRICKLAND
SAMPSON MASSEY	WILLIAM DUNN	JEREMIAH RHODES	JOHN DUNN
HILL SANDIFORD	GIDEON GLENN	WILLIAM HARRISON	CHERRY BRYANT
THOMAS DUNN	ZADOK BELL	WILLIAM COOK sheriff	JEREMIAH PERRY
PHILIP PEARCE	BURWELL FOWLER	BENJN. BUNN	WILLIE WILLIAMS
ROBERT C. HALL	JAMES CHAMBLEE	ISHAM (blank)	GREEN PERRY
BENJAMIN BOLTEN	JOHN CARPENTER	MERRIT INGRAM	KY MASSEY
NATHAN PIERCE	JESSE JINKINS	SHERROD B. MARTIN	JOHN BOLTEN
BRITON UPCHURCH	BURKLEY UPCHURCH	CLAIBEN UPCHURCH	JOHN PEARCE
BUCKNER UPCHURCH	SION UPCHURCH		

12 Mar [1819?]. Examined by M. N. JEFFREYS, JAMES STROTHERS, W. WILLIAMS.

24 Franklin Co, NC - Will Book G - Bradley - Pg 78

672-(44) Sale of property of WILLIAMSON RICHARDS dec'd, 21 Jan 1821. Buyers were

JAMES FERRELL	AUGUSTIN HARGROVES	JOHN COOLEY	JEREMIAH WILLIAMS
ACRIL YOUNG	the widow (who hired Daniel)		ALEXANDER YOUNG
JULIUS TIMBERLAKE	LEWIS MEDLIN	HENRY HARRIS	HENRY BAKER
BAILEY GAY	WILLIAM RICHARDS	JEREMIAH WILLIAMS	JACOB ALFORD JR
DEMPSEY DENTON	OSBORN GAY	JOEL COOLEY	WILLIAM HARRISON
THOMAS GAY	JOHN RICHARDS (who hired Tom)		NATHAN L. PERRY
POLLY JONES	LEAH STRICKLAND	ROBERT C. HALL	SIMON G. JEFFREYS (who
bought Mingo)	ISHAM YOUNG	CHARLES SANDIFORD	ROBERT FREEMAN
JOHN BAKER (who bought	100 acres joining MATTHEW MEDLIN)	WILLIFRED UPCHURCH	
JAMES UPCHURCH	BAILEY PERRY	JOEL SANDIFORD	WILLIAM VERRILL
NATHL. WILLIAMS	THOMAS YOUNG	JOHN P. STRICTLAND	JOSEPH WINTER
JOHN PATE	Signed by WM. HARRISON admr.	Jun Ct 1821.	

JAMES

U, VII

PG 8

XIV-67

(25) Franklin Co, NC - Will Book I, J - Bradley Pg 81

521-(205) Year's support to Mrs. ANN DUNN widow of William Dunn dec'd. 3 Oct 1832. Commissioners:
 Henry Williams, Thomas Williams, Le..? Perry, Jas. Baker.
 Estate sale. 16 Oct 1832. H. W. Tharp admr. Buyers:

William S. Chieves	Thomas Y. Wright	William Stone	Alfred Lancaster
John Dunn	Ann Dunn	Philemon Hawkins	William Medlin
Benjamin Jones	Green Ross	Gray Dunn	Hill Sandiford
La..? Williams	Alex. Evans	Jeremiah Rhodes	Rubin Morgan
Berkly[Bently?] Upchurch	John Pate	Jno. Phillips	Benjamin Baker
Thos. R. Debnam	Henry Morgan	Levin Perry	Berry Rogers
Brickle Bridges	Simon Williams	Henry Morgan	Lewis Bartholmew
Ansil Driver	William Sanders	Burwell Pearce	Abner Stallings
John Cooly	<u>James Upchurch</u>	Eli McMullin	Hardy Pearce
Kearney Upchurch	Axum Alford	William Stone	Jacob H. Cooly
Burgis Mullin	Calvin Upchurch	James Bell	John Phillips
William Carter	Whitmel Pearce	Mary Cooper	James Powell

Dec Ct 1832

(26) Franklin Co, NC Marriage

Benjamin Pearce & Lancy U

Bond: 17 NOV 1836

Witness / Bondsman: James U
S. Patterson

RPA NOTES - 14 MAY 2004

- #1 Lancy U AKA Leary U AKA Elizabeth U Head of Elizabeth
 U line in the Richard U, III / Sarah U Substan
 Records maintained under Elizabeth U. XIV-2795
- #2 Elizabeth U who mtd 1836 Benjamin Pearce did not
 have a brother James U & he her witness. I
 conclude the James U witness has to be
 her Uncle James U, VII who would have been
 about age 61 in 1836

JAMES

U, VII

pg 9

XIN-67

(28) Franklin Co, NC wills - Bradley Vol 1 Entry 356

356. JAMES UPCHURCH¹ 1 May 1833 Mar Ct 1850(Bk N, p. 318)

To my wife THANY - lend to her for life 400 acres where I now live; also negroes Esther, Richard, Rilly, Abram, Clary & Harriet; livestock, household & kitchen furniture, farming utensils, crops. To my son KEARNEY - 278 acres on Mocason Creek joining Burkley Upchurch, Larkin Upchurch, John Pearce & others, where he now lives; at my wife's death, I also give him half the negroes I have lent her. To my son JIMMISON - 400 acres where I now live; the other half of my negroes that I have loaned my wife. At my wife's death, the residue of my estate to be sold & the money to be divided among my children & granddaughters as follows: GILLY RAY the wife of James Ray, ELIZABETH PHILLIPS the wife of John Phillips, CLOA COOLEY the wife of John Cooley Jr, THOMAS UPCHURCH, JIMMISON UPCHURCH & my granddaughter LECY UPCHURCH.

Ex. my son Kearney Upchurch

Wit. Matthew Strickland, Cornwell P. Strickland, Saml Harris, Moses Harris, N. L. Harris

• JAMES U, VII¹

STREAM FILE:

• KEARNEY U

MOCCASIN CREEK

• JAMES RAY

THOMAS U [CROSS LIST UNDER
DFU < 1850 NC
WAKE/FRANKLIN BORDER]

• GILLY U

• ELIZABETH THANEY U

• JIMMISON U = JAMESON U

• JOHN PHILLIPS

LECY U

• CLOA U = CLOE JANE U

MATTHEW STRICKLAND

• JOHN COOLEY, JR

CORNWELL P. STRICKLAND SAMUEL HARRIS

MOSES HARRIS

N. L. HARRIS

• WILL FILE

• THANY U = MR ELIZABETH THANEY BUTLER

BURKLEY U

LARKIN U

JOHN PEARCE

[NOTE: This is the family of James U, VII¹ - Wad of the Richard U, VII¹ James U, VII¹ Subclass. Since the 1833 will of James U, VII¹ does not mention a son Willford U, it is presumed that Willford U d before 1833 - but a best guess is that CLO LECY U is the dau of Willford U. The son Thomas U, above in 1833 is yet to be identified otherwise in the records - RPL]

FRANKLIN CO, NC TAX LISTS 1785-1820 (TWO BRADLEY BOOKS) [1787, 1790]

U, VII
96-10
XII-67

JAMES

YR/DIST	BENJAMIN	JAMES	JUDAL	RICHARD, III	MOSES	JAMES	BUCKNER	ABEL, SR	EATON	SION	BRITTON, I	JOAN	NANCY	LARKIN	LITTLE BEAT	AMBROSE	CLABORN, I
1798 A 610 1/1	200 1/0	100 1/0	451 1/0	632 1/1													
1798 B					- 1/2												
1799 A 610 1/1	200 1/0	165 1/0	251 1/0				- 1/0										
1799 B					- 1/1												
1804 A 516 1/0	400 1/0	525 1/0	451 1/0				175 1/0										
1804 C										143 1/0							
1804 D										250 1/0							
1805 A 616 1/1	400 1/0	765 1/1	451 1/0				200 1/0										
1805 C										143 1/0							
1805 D										- 1/0							
1806 A 616 1/1	400 1/1	725 1/1	441 1/0				200 1/0										
1806 C										143 1/1							
1806 D										50 1/0							
1807 A 616 1/2	400 1/1	760 1/1	451 1/1				200 1/0										
1807 C										143 1/0							
1807 D										100 1/0							
1808 A 616 1/2	400 1/1	925 1/2	450 1/0				- 1/1			50 1/0							
1808 C										218 1/0							
1809 A 616 1/2	400 1/1	975 1/2	450 1/1														
1809 C							147 1/0			218 1/0							
1809 D										50 1/0							
1810 A 616 1/2	400 1/1	975 1/2	450 1/0														
1810 C							147 1/0			218 1/0							
1810 D																	
1820 A	487 1/2	2165 1/10															
1820 C							66 1/0			421 1/1							
1820 E											100 1/0						
												319 1/0	40 1/0	319 1/3			
																- 1/0	135 1/0

DISTRICTS
A. UPCIURCH (1798); DUNN (1800);
STRICKLAND (1805-1809);
DUNN (1810); WILLIAMS (1820)
B. WEBB (1798, 1799)
C. TAYLOR (1804-1808);
HAMMONS (1809, 1810);
DENSON (1820)
D. FERRELLS (1804-1810)
E. MAIS (1820)

(29) ESTATE INVENTORY FOR JAMES U., VII (s/o RICHARD U., III)
 WHO DIED IN WAKE CO, NC - ITEMS SOLD 17 JAN 1856
 (FROM CARLA JAMES TO RPU 29 OCT 2006)

Inventory and Account of sale of the property of Jas
 Upchurch deceased sold January 17th A.D. 1856 Stearny Upchurch Exr.

1	Wedding hoe &c	To	Harry Baker	12 1/2
1	Scraper & Dagon	..	Churchwell Afford	10
1	Ax & weeding hoe	..	Sidney Perry	20
1	Lot of plowhows &c	..	Alpheus Privitt	18
2	Iron wedges	..	Nathan Pearce	8 1/2
1	Srow &c	..	William Baker	2 1/2
1	P. traces harness &c	..	Littleton Privitt	21
4	Bells	..	Jefferson Richards	4 1/2
1	for traces	..	Alpheus Privitt	40
1	Hand Saw	..	do do	81
2	Grubbing hoes ax &c	..	do do	1 41
1	Dagon & weeding hoe	..	Robertson Strickland	3 1/2
3	Sack hoes	..	Alpheus Privitt	70
1	P. harness &c	..	Williford Gay	2 1/2
1	Spade	..	Presley J. Phillips	108
1	Ax	..	Sidney Perry	1 50
1	do	..	James Redford	2 1/2
2	Raw hides	..	Aeril Pearce	80
1	Lot of Peas per bushel	..	Sidney Perry at 75	2 25
2	Gums	..	do do	20
1	Raw hide	..	Aeril Pearce	60

1	for cart harness	Alpheus Privette	33
1	Pen of Shucks	Little Berry Johnson	3 85
1	for cart & wheels	Crudup Mitchel	8 00
1	Horse cart & wheels	Littleton Privette	9 05
1	Grind Stone	Thomas G. Riley	1 25
1	Pitied Cow	Joseph Wall	5 60
1	Yearling	do do	1 00
1	Bell Cow	Samuel H. Hood	5 97
1	White face Bull	Joseph Hicks	2 60
1	White face Heifer	Joseph Wall	2 60
1	Cow & Calf	Philip Pearce	6 50
			59 32

(30) ESTATE INVENTORY / SALE FOR ESTATE OF JAMES U, VII
 (S/o RICHARD U, III) WHO DIED IN WAKE CO, NC - ITEMS
 SOLD 17 JAN 1856 BY KEARNEY U, EXECUTOR - FROM
 CARLA JONES TO RPH 29 OCT 2006 - COPY IN BIOFILES
 OF CARLA JONES & JAMES U, VII - 32 LOTS SOLD
 - NONE OF SPECIAL SIGNIFICANCE - PURCHASERS - &
 NUMBER OF ITEMS PURCHASED:

*HARRY BAKER 1
 CHURCHWELL ALFORD 1
 SIDNEY PERRY - 4
 ALPHEUS PRIVETTE - 6
 NATHAN PEARCE 1
 WILLIAM BAKER 1
 LITTLETON PRIVETTE - 2
 JEFFERSON RICHARDS 1
 ROBERTSON STRICKLAND 1
 WILLIFORD GAY 1
 PRESLEY I. PHILLIPS 1

JAMES REDFORD 1
 ACRIE PEARCE - 2
 LITTLE BERRY JOHNSON 1
 CRUDUP MITCHELL 1
 THOMAS G. RILEY 1
 JOSEPH WALL - 3
 SAMUEL H. HOOD 1
 JOSEPH HICKS 1
 PHILIP PEARCE 1

*NOTE: The name is clearly written as HARRY BAKER - However,
 I will transcribe as HENRY BAKER as HENRY was a
 favorite middle name in the Baker family - RPH

JAMES

u, VII

pe 13 XTP-67

- ③ NOTES FROM FRANKLIN CO, NC COURT RECORDS 1818-1820 - BEING PART IV OF A PACKET GIVEN 29 OCT 2006 TO RPA BY CARLA JONES

Notes from Fr. Co. Court Records
June Ct 1818 A Bond of Indemnity given by ^Δ Ailey Adams & ^Δ Wm. Andrews, to the County was returned by ^Δ Wilson Benson Esqr.;
field (sic)

Mar Ct. 1819 - A deed from John Carpenter to Jubal U. was exhibit in open Ct. & the Execution thereof duly Proved by the oath of ^Δ Wm. T. Hollingsworth & on M.O.R. —

Jun Ct. 1819 - deed from ^Δ Jas. U. to ^Δ Buckner U. - proved by oath of ^Δ Sam V. ^Δ Wm. T. Hollingsworth
" " " " " Jubal U. to Wm. Harrison " " " " " Wm. T. Hollingsworth

June Ct. 1820 - deed in trust from Ansel Oliver to Thos. Dunn proved by oath of ^Δ Grey Dunn & on M.O.R.

- ③ ABSTRACT OF RECORD OF WILLS, INVENTORIES, SETTLEMENT OF ESTATES - VOLUME II 1802-1812 WAKE CO, NC - FRANCES HOLLOWAY WYNN [BOOK 9]

PG 149, 150

Δ BUTLER, MICAJAH Will Nov 1810 p 344
In the name of God amen. Son JOHN BUTLER: tract of land on White Oak in JAMES's line adjoining THOMAS ALSTON; horse; furniture and bed; tack; livestock. Dau HOLLY: cow. Wife ANN BUTLER: bed and furniture; all estate not given above for widowhood, then equally divided among rest of children: MARKY, WILLIE, POLLY, BENNITT, BETSEY, ALEY, BEDDY. 24 Jan 1810. Micaiah Butler
Exors: WILLIE CLIFTON, JAMES UPCHURCH
Wits: DEMPSEY POWELL, HICKMAN (X) WILLIAMS

NOTE: JAMES U = JAMES U, VII, son of Richard U, III Head of Comm
I. MICAJAH BUTLER
A. JOHN BUTLER

I. ELIZABETH THANEY BUTLER
md (1) JAMES U, VII ↑

JAMES

U, VII

PG 14 X10-6

- (32) The three citations below were in an email 21 JUL 2008
Given Wm Stevens to RPH. She searched these while
looking for details on Jubal U, I. One presumes
these records may be from Franklin Co, NC

12-29-1796

JAMES UPCHURCH listed as a buyer in the sale of the estate of DAVID JERNIGAN

(no date)

JAMES UPCHURCH listed as a buyer in the sale of the estate of ELIZABETH JOURNAGAN

12-1803

JAMES UPCHURCH listed as a buyer in the sale of the estate of ARTHUR MURPHEY

RPH Note - The James U above could be James U, II
b 1786, Head of class at
James U, VII b 1775 & 1835 - 20 and
crossfile under both

- (33) Item in Ltr 19 JUL 2010 to RPH from Gerald Thorp Leonard
- original maintained in his file.

Gerald elected to provide only
that page in the book that
listed upchurches from Franklin
Co, NC that participated in
the War of 1812. They were:

Δ BERKELEY U - 4th Reg't

Δ JAMES U - 4th Reg't

CROSSFILE:

Δ WAR RECORDS

Is this James U, VII? - RPH
other possibilities? - RPH

BOOK:

ROSTER

OF

FRANKLIN COUNTY SERVICE MEN

WHO PARTICIPATED IN

ALL WARS TO PRESENT DATE.

APRIL 15, 1945

To which is Appended

SKETCHES, SAATCHES AND STORIES OF

HISTORICAL INTEREST

PRESENTED BY

Δ DR. D. T. SMITHWICK

③ SUMMARY OF CENSUS RECORDS FOR JAMES U, VII b. abt
1775 - HEAD OF THE Richard U, III / James U, VII subfam

1790 FRANKLIN CO, NC

James U, VII age 15 should have filled a 0-16 slot in the home of his Father - Richard U, III. However there is only 1 slot 0-16 available in the home of Richard U, III where as Richard U, III had 5 sons 0-16 as of 1790. There are added slots elsewhere - 2 in home of Richard U, II & 1 in home of James U, V, uncle of James U, VII

1800 FRANKLIN CO, NC

James U, VII age 25 fills a slot 26-45 and is HOH
wife Elizabeth Thane Butler age 30 occupies a slot 26-45

1810 FRANKLIN CO, NC

James U, VII age 35 fills a slot 26-45 and is HOH
wife Elizabeth Thane Butler age 40 fills a slot 26-45

1820 FRANKLIN CO, NC - NOT AVAILABLE

1830 FRANKLIN CO, NC

James U, VII age 55 fills a slot 50-60 and is HOH
wife Elizabeth Thane Butler age 60 fills a slot 50-60

1840 FRANKLIN CO, NC

James U, VII age 65 fills a slot 60-70 and is HOH
wife Elizabeth Thane Butler age 70 fills a slot 60-70

1850 FRANKLIN CO, NC

James U, VII d 1845[±] 5 YRS - Hence not present
wife Elizabeth Thane Butler age 80 listed as 80 & HOH

1860 FRANKLIN CO, NC

Elizabeth Thane (Butler) U not found - presumed
to have died 1855[±] 5 YRS

JAMES U., VII

PE16 XIP-6)

- (35) SUMMARY OF CENSUS RECORDS FOR GILLY U b
abt 1898 - Head of a line in the Richard U, VII / James
U, VII Subclass

1800 FRANKLIN CO, NC

Gilly U age 2 fills a 0-10 slot in home of James U, VII,
her father

1810 FRANKLIN CO, NC

Gilly U age 12 fills a 10-16 slot in home of James U, VII,
her father

1820 FRANKLIN CO, NC - Not Available

Gilly U age 22 is probably in the home of her father
James U, VII

1830 FRANKLIN CO, NC

Gilly U age 32 is not in the home of her father
James U, VII. It is presume she is in a home
headed by her husband James RAY as there first
child was born 6 JUN 1830

1840

Gilly U age 42 - need to find

1850 WAKE CO, NC - Little River District

Gilly U age 52 is listed as age 52 in home headed
by her HUSB James Ray 65 Farmer \$400

JAMES U, III

PER

KTD67

(36) SUMMARY OF CENSUS RECORDS FOR KEARNEY U
b 1808, Head of the Kearney U line in the Richard U, III / James
U, III Subclass, Kearney U is a s/o James U, III VI

1810 FRANKLIN CO, NC

Kearney U age 2 fills a 0-10 slot in home of FATH James III

1820 FRANKLIN CO, NC - Census Not Available

1830 FRANKLIN CO, NC

Kearney U age 22 fills a 20-30 slot in home of FATH

1840 WAKE CO, NC

Kearney U age 32 fills a 30-40 slot & is HON
wife Emily Perry age 27 fills a 20-30 slot

1850 WAKE CO, NC

Kearney U age 42 is listed as 45 & is HON
wife Emily Perry age 37 is listed as 38

1860 WAKE CO, NC

Kearney U age 52 is listed as 52 & is HON
wife Emily Perry age 47 is listed as 47

1870 WAKE CO, NC

Kearney U age 62 is listed as 62 & HON
wife Emily Perry age 57 is listed as 57 - SHE d 1872

1880 WAKE CO, NC

Kearney U age 72 is listed as 72 & as HON
He died 1882

JAMES U., VII

P618 XID-67

③ SUMMARY OF CENSUS RECORDS FOR JAMISON U

to 1810, Head of Jamison U line in Richard U, III / James U,
VII Subdani - JAMISON U IS A S/O JAMES U, VII

1810 FRANKLIN CO, NC

Jamison U age $\frac{7}{12}$ fills a 0-10 slot in home of his
father Richard U, VII

1820 FRANKLIN CO, NC - Census Not Available

1830 Franklin CO, NC

Jamison U age 20 fills a 20-30 slot in home of father

1840 FRANKLIN CO, NC

Jamison U age 30 fills a 20-30 slot & is HON
wife Elizabeth Pearce age 29 fills a 20-30 slot

1850 WAKE CO, NC

Jamison U age 40 is listed as 40 and as HON
wife Elizabeth Pearce age 39 is listed as 39

1860 BENTON CO, TN

Jamison U age 50 is listed as 51 and HON
Elizabeth Pearce age 49 is listed as 51

1870 BENTON CO, TN

Jamison U age 60 is listed as 60 & as HON
wife MATILDA WILLIAMS age 36 is listed as 36

JAMES U., VII

PER XPD-67

③8 SUMMARY OF CENSUS RECORDS FOR WILLIFORD U
b about 1797 - Head of the Williford U line in the
Richard U, III / James U, VII Subclass
Williford is a s/o James U, VII

1800 FRANKLIN CO, NC

Williford U age 3 fills a 0-10 slot in home of FATH James U, VII

1810 FRANKLIN CO, NC

Williford U age 13 fills a 10-16 slot in home of FATH

1820 FRANKLIN CO, NC - NOT AVAILABLE

1830 FRANKLIN CO, NC.

Williford U age 33 not found on census record
and is presumed to have died 1825 ± 4 YRS

He mtd 19 DEC 1820 (Franklin Co, NC) Frances

Gay D/o Thomas Gay Sr. There are no known

children of this marriage.

AS OF TODAY there is the unresolved issue of whether
the 16 NOV 1829 (Wake Co, NC) marriage of Blake Baker
was to Frances (Gay) U, the widow of Williford U

01 / whether Blake Baker mtd Frances U D/o James
U. See Blake Baker profile for more details.

- 6 APR 2004 - RPH

(39) SUMMARY OF CENSUS RECORDS FOR CLOE JANE U

↳ ABOUT 1802 Head of a line in the Richard U, III / James U, VII Subclass - Cloe Jane U is a D/o James U, VII

1810 - FRANKLIN CO, NC

Cloe Jane U age 8 fills a 0-10 slot in the home of her father James U, VII

1820 - FRANKLIN CO, NC - Census Not available

Cloe Jane U age 18 is presumed to be in the home of her father James U, VII

1830 - FRANKLIN CO, NC

Cloe Jane U age 28 is not in the home of her father James U, VII and is presumed to be in the home headed by her husband John Cooley, for whom she married 19 MAR 1823 in Franklin Co, NC

(40) SUMMARY OF CENSUS RECORDS FOR ELIZABETH THANEY U

↳ 1796 - Head of a line in the Richard U, III / James U, VII Subclass

1800 FRANKLIN CO, NC

Elizabeth Thaney U age 4 fills a 0-10 slot in her Father's home James U, VII

1810 FRANKLIN CO, NC

Elizabeth Thaney U age 14 fills a 10-16 slot in home of FAT

1820 FRANKLIN CO, NC - Census Not Available

Elizabeth Thaney U age 24 probably in home of her FAT as she did not marry until 14 AUG 1821

JAMES

U, VII

PE21

XID-67

- (41) RPU Notes about James U, VII & Birth
 Dates in his family - [Recast 4 MAY 2015 - RPU]

James U, VII. md abt 1795 at age 22

Wife born 1770 - 40 in 1810

42 in 1812

Among births recd 41 in 1814

A put in son 46 in 1816

THOMAS U who

is listed in the 1833. until

Elizabeth Thane 1796

William 1797

Colbey 1798

xx (Thomas?) 1800

Clear Jane 1802

xx (Thomas?) 1804

xx (Thomas?) 1806

Kearney - 1808

Jameson 1810

1812 malthus 42

1814

1816

1818 - malthus 48

JAMES

U, VII

PG22 AID-6)

(42) From Book: Nail & Ray Families 2ND ED. 1997. Abstracts
of Ray & Pearce Records Examined by Arthur
FRANKLIN CO, NC Pgs 948, 949, 950, 951

T John Pearce m'd Clara U D/o Richard U, III

The RAY part of the Book is about Elizabeth Pearce (Sister
of John) who m'd Thomas Ray - Rev Soldier. The two
couples left the Mountain Creek Area of NC & moved
to Rutherford Co, NC → Rowan Co, NC → Shelby Co., IN
[NANCY SARAH WESTER] C.L.

1796 March 26, Will Book B, p. 36. Dower for Nancy Pearce, widow of Nathan Pearce. Nancy
was granted her 62a, one-third of the acreage to be divided. The next transaction on the
same day states that Nancy Pearce was the widow of Arthur Pearce and so was entitled
to one-third, which amounted in this case to 41a. Surveyor was Jacob Hartsfield. John
Norwood, Jr., mentioned. Jurors were Benja. Upchurch, Richd. Upchurch, John
Carpenter, Henry Baker, Wm. Dunn, John Richards, John Martin, Obediah Strickland,
John Cooley, James Upchurch, D. Young, and Drury Perry. (6)

Δ JAMES U, V

Δ JAMES U, VII

1801 March Court, Will Book B, p. 116. Guardian Account for orphans of Arthur Pearce by
Robert Norris, Guardian. Covers 1798-1801. Moses Upchurch mentioned. Examined
March Court by G. Hill and John Foster. (6)

1803 March 14, Will Book B, p. 151. Guardian Account for Cordy and Willis Pearce by
Robert Norris, Guardian. Dated 14 March 1803. Moses Upchurch mentioned. N. Long and
Wm. Green, Commissioners. (6)

(43) RE: OLD UPCHURCH
CEM. - 1833 DUNN TWP
FRANKLIN CO, NC

Subject: Upchurch family

From: "Gwen" <irishgentry@softcom.net> [GWEN NMN STEVEN S]

Date: Wed, Jul 02, 2008 5:58 pm

To: "Robert Phil Upchurch" <phil@upchurchstory.com>

Hi Phil

Received the Upchurch Bulletin today and quickly turned to the pages of the new things found in Franklin
Co.

The date on the tomb stone interested me. On a whim, I went to Ancestry.com and punched in the
surname of Upchurch with a death date of 1833 in NC. Several family tree members had JAMES
UPCHURCH b. 1770 d. May 1833 in Franklin Co. (This was James that was married to Elizabeth Thany
Butler). No source information was listed. Now, I have used the internet enough to know that anything
placed online that doesn't list a source that can be traced is usually of little use. More than likely in
genealogy, information is picked up from another's tree and it seems to "breed" whether correct or not.
Believe it or not, I even found one tree that had me married to my dad!! Just thought that I should pass this
on to you as a possible lead, unless you have already located James's grave.

Also, I searched through death certificates from Franklin Co. and found several that said they would be
buried either at the home site or the Upchurch Cemetery. Could there have been more than one cemetery
known as the Upchurch Cemetery as the one you mentioned had only 3 stones? The list I compiled from
these death certificates had death dates in the 1800s.

(Y) 13 JUL 2008. Thanked Gwen for item in - Agree that
James U, VII d 1833 could well be the person buried
in the old Upchurch Cemetery under the stone bearing
the date 1833. Placed a copy of this note & of Gwen's
2 JUL 2008 email in Profile of James U, VII

(44) RPU

JAMES U, VII

PE23

XID-69

EXTRACT

WILL OF JAMES UPCHURCH

FRANKLIN CO, NC

WRITTEN: 1 MAY 1833

PROVEN: MARCH 1850

XID-69; SON OF
RICHARD U. III;
HEAD OF SUBCLAN

RECORDED BOOK IV pages 318, 319, 320

1. TO WIFE THANY U. [ELIZABETH THANEY BUTLER]

① PLANTATION WHERE I NOW LIVE FOR HER LIFE - 400 ACRES

+ ① NEGROS: ^ΔESTHER, ^ΔRICHARD, ^ΔBILLY (RILLY), ^ΔABRAHAM
^{ΔΔ}CLARY, ^{ΔΔ}HARRIET

2. TO SON ^ΔKEARNY U - LAND ON WHICH HE NOW LIVES

① 218 ACRES ON ^{WATERS OF}MOGOSON CREEK ADJOINING ^ΔBORKLEY U,
^ΔLARKIN U, ^ΔJOHN PEARCE & OTHERS

① 1/2 of Negroes given to wife Thany - at her death

3. TO SON ^ΔJIMMISON U

① PLANTATION WHERE I NOW LIVE

① 1/2 of Negroes given to wife Thany - at her death

4. AT DEATH OF THANY - RESIDUE OF ESTATE NOT
DISPOSED OF ABOVE BE SOLD & PROCEEDS DIVIDED
EQUALLY BETWEEN MY FOLLOWING CHILDREN
& MY GRANDDAUGHTERS - VIZ.

Δ ① GILLY RAY THE WIF OF JAMES RAY

↳ [GILLY U]

Δ ① ELIZABETH PHILLIPS THE WIF OF ^ΔJOHN PHILLIPS

↳ [ELIZABETH U]

Δ ① CLOA COOLEY THE WIF OF ^ΔJOHN COOLEY, JR

↳ [OR ELVA U OR CLOA U] [DECIDED ON CLOE]

Δ ① KEARNEY U

Δ ① JIMMISON U

① GRAND DAU - LECY UPCHURCH

EXECUTOR: SON ^ΔKEARNEY U

WITNESSES: Δ MATTHEW STRICKLAND

Δ CORNWELL STRICKLAND

LAME HARRIS [SAME] = [SAMUEL]

Δ MOSES HARRIS

Δ AV. L. [?] HARRIS [WEST REPORTS W. L. HARRIS]

PUBLISHED BY VOL 2 NO 3 JUL 1981

JAMES U, VII

(45) WILL OF JAMES U, VII - COPY 1

7624 XIV-67

REC'D
6 DEC 1980
RPL

FROM:

XEROX FROM
N.C. STATE ARCHIVES
11 AUG 1977

ERVIN UPCHURCH
P. O. Box 460
WHITE BLUFF, TN 37187

Remains in
Book IV

page 318.317.820

In The name of God Amen. I James Upchurch of the County of Franklin & State of North Carolina being of perfect mind & sound memory blessed be God for the same & knowing the mortality of my body & that it is appointed for all men once to die do make & publish this my last will & testament in manner & form following. (Viz.)

First to pay all my just debts

Item 1st I lend to my dearly beloved wife Thany Upchurch during her natural life the land & plantation whereon I now live containing four hundred acres more or less also six negroes named as follows Esther, Richard, Rilly, Abram, Henry, & Harriet & all of my stock of horses, hogs, cattle, & sheep, & all of my household & kitchen furniture my farming utensils of every description all of my bacon Land Corn & fodder wheat Oats & Cotton & at her death to be divided as hereafter directed.

Item 2nd I give & bequeath to my Son Hearnay Upchurch a certain tract of Land containing two hundred & seventy eight acres more or less lying on the waters of Mocoson Creek adjoining the lands of Burkley Upchurch, Sartin Upchurch John Pearce & others whereon he now lives. And at the death of my wife Thany Upchurch I give & bequeath to my Son Hearnay Upchurch one half of the negroes that I have loaned to my said wife & their increase from the writing of these presents I have & shall like to him & his heirs forever

Item 3rd I give & bequeath to my son Jimmison Upchurch The land & plantation wherion I now live Containing fow hundred acres more or less also The other half of my negroes & their increase from the writing of these presents that I have loaned To my wife & Slave & Slavy like for him to take in possession at the death of my wife Thany Upchurch To him & his heirs forever.

Item 4th It is my will & Request at the death of my wife Thany Upchurch for the residue of my estate that I have not above bequeathed to be sold out a credit of nine months by Executor or executors & the money arising from the sales of the same to be equally divided between my following children & my granddaughters (viz.) Gilly V. Ray the wife of James Ray Elizabeth Phillips the wife of

John Phillips, Wloa Croley the wife of John Croley, Jo. Hearnay Upchurch, Jimmison Upchurch & my grand daughter Leicy Upchurch to them & their heirs forever.

I the said James Upchurch do nominate & appoint my son Hearnay Upchurch Executor to this my last will & testament in witness whereof I the said James Upchurch do hereunto set my hand & affix my Seal this 1st day of May A.D. eighteen hundred & thirty three Signed, sealed, published, & declared, in the presence of us, who were present at the signing & sealing the same

James Upchurch Seal

Matthew Strickland

Cornwall Strickland

Sam^l Harris

Moses Harris

W. S. Harris

Will James Upchurch

Proven at March Court
1850. attest

(Y. Patterson 666

318.

FRANKLIN CO, NC WILL OF JAMES U
WRITTEN 1 MAY 1833 PROVEN MAR 1850
IN LTR AUG 1991 JOE E. ELMORE TO RDM

In the name of God, Amen I James Upchurch of
the County of Franklin and State of North Carolina
being of perfect mind and sound memory blessed be
God for the same and knowing the mortality of my
body & that it is appointed for all men once to die
do make and publish this my last will & testament
in manner and form following (viz)
First, to pay all my just debts
Item 1st I bequeath to my dearly beloved wife Mary
Upchurch during her natural life the land
plantation wherein I now live containing

819
four hundred acres more or less, also six negroes named as
follows, Esther, Richard, Billy, Abram, Mary & Harriet and of
my Stock of Horses, Hogs, Cattle, & Sheep and all of my House
hold and Kitchen furniture, my farming utensils of every
description, all of my barren Land, Corn, fodder, Wheat, oats, and Clover
& at her death to be divided as hereafter directed -

Item 2nd I give and bequeath to my son Henry Upchurch a
certain Tract of Land, containing Two hundred and seventy eight
acres more or less lying on the waters of Moores Creek adjoining
the lands of Wm Upchurch, Carter Upchurch, John Tice and
others, wherein he now lives, and at the death of my wife
Mary Upchurch, one half of the negroes that I have loaned to
my said wife, and their increase from the writing of this present
Will and Henry like to him and his heirs forever

(16)

Item 3rd I give and bequeath to my son Simon Upchurch the land and plantation whereon I now live containing four hundred acres more or less, also the other half of my Negroes and their increase from the writing of these presents that I have bequeathed to my wife Jane and leaving for him to take in possession at the death of my wife Thany Upchurch to him and his heirs forever.

Item 4th It is my will and request at the death of my wife Thany Upchurch for the residue of my property not above bequeathed to be paid or a credit of some months by my Executors or Executrix and the money arising from the sales of the same to be equally divided between my following children and my grand daughter, viz. Felly Ray the wife of James Ray, Elizabeth Phillips the wife of John Phillips, Eliza Cooley the wife of John Cooley Jr. Thomas Upchurch, Simon Upchurch and my grand daughter Lucy Upchurch, to them and their heirs forever.

I the said James Upchurch do nominate and appoint my son Henry Upchurch executor to this my last will and Testament, In witness whereof the said James Upchurch do hereunto set my hand this the 1st day of May, one thousand

325. eight hundred & thirty three, signed, sealed, published and declared in the presence of us, who were present at the signing and sealing the same.

Mathew Strickland
Cornwall M. Strickland
Saml. Harris
Moses Harris
W. D. Harris

James Upchurch (Seal)

proven at March 1850-

adust. Y. R. Harris 666

7E27

JUL 27

COPY

2

JAMES

U, VII

PG 28 XIV-67

(47) UPCHURCH & RELATED TAX LISTINGS - FRANKLIN CO, NC
1798 - 1864 - TO RPU FROM CARLA JONES 29 OCT 2006
DISTRICT JAMES U

1798	CAPT. LEWIS WEBB	1WP 2BP	1836	CAPT UPCHURCH	495A \$102.75 2BP
1799	CAPT. JOHN NORWOOD	200A 1WP	1855	PERRY'S MILL JAMES U BY	
	CAPT. WEBB	1WP 1BP		WG 130 @ 3/4 IN MILLSTONE	
1804	CAPT WM DUNN	400A 1WP			
1805	CAPT STRICKLAND	400A 1WP			
1806	CAPT OBEEDIAH STRICKLAND	400A 1WP 1BP			
1807	CAPT STRICKLAND	400A 1WP 1BP			
1808	"	"	400A 1WP 1BP		
1809	"	"	400A 1WP 1BP		
1810	"	"	400A 1WP 1BP		
1811	CAPT DUNN	400A 1WP 1BP			
1812	CAPT THOMAS DUNN	400A 1WP			
1813	"	"	400A 1WP		
1814	CAPT ALFORD	400A 1WP			
1815	"	"	400A 1WP 500		
1816	"	"	400A 500 1WP 1BP		
1817	"	"	400A 600 2WP		
	(LISTED TWICE IN 1817 2WP 1BP				
1818	CAPT ALFORD	400A 600 2WP 1BP			
1819	CAPT WILLIAMS	487A 608.75 1BP			
1820 - 1829	CAPT BRIDGES	570A 855 1BP			
1820	CAPT WILLIAMS	487A 608.50 1WP 1BP			
1821	CAPT DUNN	487A 730 1BP			
1822	CAPT WM STONE	509A 763.50			
1823	"	"	509 3/4 A 764.62 1BP		
1824	"	"	509A 764 1BP		
1825	CAPT STONE	400A 600			
1826	"	"	509A 763 1BP		
1827	"	"	570A 855 1BP		
1828	CAPT BRIDGES	570A 855 1BP			
1829	CAPT DUNN	570A 855 1WP 2BP			
1830	"	"	570A 855 2BP		
1831	"	"	(34?) 688A 1033 1WP 2BP		
1832	"	"	688A 1032 1WP 2BP		
1833	CAPT R. TAYLOR	678A 1017 2BP 4.42			
1834	CAPT DUNN	678A 1017 2BP 4.22			
			→ REPEATED IN CAPT CALVIN U DIST + 2BP		
1835	CAPT UPCHURCH	678A 1017 2BP 5.05			

→ A SECOND JAMES U LISTING
FOR 1798 - FOR CAPT UPCHURCH
DISTRICT = 200A 1WP

JAMES

U, VII

PG29

XFD 67

Input from Elizabeth Warner Freeman to RPU 12 OCT 2007
 J. Richard U, III - Head of Clan
 A. JAMES U, VII 1775-1833
 F John W. U in mem to RPU as a 5th James U, VII. Other records show Ruthy Barnham was 1 of 2 wives of James U, VII - RPU 29 DEC 2007

1. JOHN W. U b 1793 md(1) RUTHY BARNHAM
 2. ELIZABETH U 1794-1870 md(1) JOHN FRANCIS PHILLIPS 1792-1896

A. JOHN BARNHAM PHILLIPS 1834-1872

b. Presley Jackson Phillips

i. LEVIN JACKSON PHILLIPS b 1845

ii. James Algia Phillips

(i) Oliver Newton Phillips

(A) Wesley Floyr Phillips 1901-1979

md(1) CARRIE BARTHENIA WEATNERS 1991

C. Little Henry Phillips md(1) ROSA ANNA CAROLINE BAKER 1843-1889

i. Rosa William Phillips

(i) Emma Elizabeth Warner

(A) Emily Carson Freeman

md(1st) PETER CAMPBELL BROWN b 1944

md(2nd) LESTER ROBERT PORTER b 1948

(1) Lisa Ann Burgess [Emily Nat Brown? RPU]

md(1) MICHAEL THOMAS BERRY b 1964

(2) Scott Allen Porter

md(1) KELLY JO WARREN b 1973

(A) CARSON WARREN PORTER b 2001

(B) Elizabeth Warner Freeman

(1) Robert Tabin Gephart

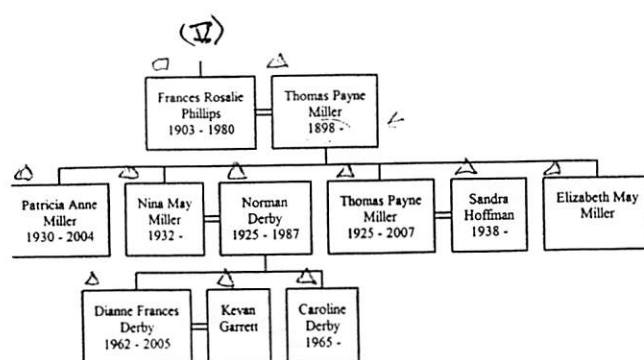

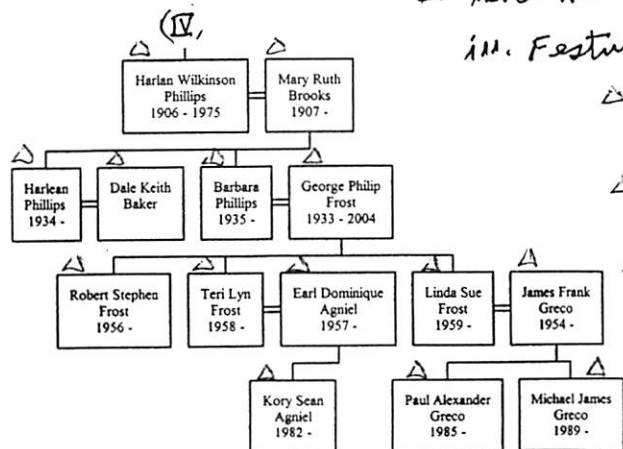
(A) TATUM EAVES GEPHART b 1999

(2) Richard McKenley Gephart

(A) CAROLINE ELIZABETH GEPHART b 2007

ii. JOHN HENRY JARVIS PHILLIPS 1880-1916

iii. Festus Beauregard Phillips



JAMES

U, U PG 30 XPD-67

(48) UPCHURCH & RELATED TAX LISTINGS - FRANKLIN CO, NC
1798 - 1864 - TO RPU FROM CARLA JONES 29 OCT 2006

Harris District

1855

Thomas Williams for Upchurch children 404 acres 3 BP - Pd \$1.20 in state tax + \$2.91 in county tax - 44.41

Wilson Bolton 358 acres worth \$3.25 per acre on Crooked Creek = \$1164 1 BP - Pd \$1.79 in state tax + \$4.58 in county tax = \$6.37

Wilson Strickland 179 acres worth \$3 = \$510 1 WP 1BP 1 carriage worth \$100 - Pd \$2.41 in state tax + \$3.52 in county tax = \$593

A.G. Jeffreys Guardian for C. Strickland 14 acres worth \$2.75 per acre in locality 39 - Pd 4 cents in state tax + 12 cents in county tax = \$.16

Simeon Massey's land probably went to James Bunn or Sherrod Brantley (who lived next door to Matthew Privitt on the 1860 census) (check also Simon Williams)

Davis District

1855

Richmond Upchurch 468 acres worth \$3 per acre. Location P. Tar = \$1,404 6 BP. Pd \$4.08 in state tax + \$10.17 in county tax = \$14.25.

Lindsey Upchurch 47 acres worth \$3 per acre = \$141 1 WP - Pd 57 cents in state tax + \$1.41 in county tax = \$1.98

William M. Upchurch 1 WP Pd 40 cents in state tax + 47 cents in county tax = \$1.37

Sion Upchurch 1 WP Pd 40 cents in state tax + 97 cents in county tax = \$1.37

Perry's Mill

1855

James Upchurch by WG 130 acres worth \$3 per acre located in Millstone = \$390 Pd 47 cents in state tax + \$1.21 in county tax = \$1.68

Louisburg

1855

William A. Upchurch 1 WP Pd 40 cents in state tax + 97 cents in county tax = \$1.37

1 THOMAS WILLIAMS	Δ	Δ 10 RICHMOND U
2 WILSON BOLTON	Δ	Δ 11 LINDSEY U
3 WILSON STRICKLAND	Δ	Δ 12 WILLIAM M. U
4 A. G. JEFFREYS	Δ	Δ 13 SION U
5 SIMEON MASSEY	Δ	Δ 14 JAMES U
6 JAMES BUNN	Δ	Δ 15 WILLIAM A. U
7 SHERROD BRANTLEY	Δ	16 UPCHURCH CHILDREN
8 MATTHEW PRIVETTE	Δ	(NEED TO IDENTIFY)
9 SIMEON WILLIAMS	Δ	

④ Item in Ltr 14 MAR 1984 Eleanor Grace Williamson to RPD
[In search for info on 1803 Upchurch's Carpenter Name Change]
FRANKLIN CO, NC TAX RECORDS

Grace extracted some but not all Upchurch listings for
the 1798-1836 era for Franklin Co, NC. Below is a
list by year for the various Districts (by District
Captains. ○ = The main Upchurch Enclave → SOME =

- 1798 (Capt U [Moser U?]), Webb ← James U ↑
1799 DAVIS (Worwood List), Webb ← SION U
1804 (Dunn) Taylor, Ferrell ←
1805 (Strickland), Ferrell ← EATON U
1806 (Strickland), Ferrell ←
1807 (Strickland), Ferrell, Taylor ← SION U ↑
1808 (Strickland), Taylor ←
1809 (Strickland), Hammond ← BOCKNER U ↑
1810 (Dunn), Hammond, Ferrell ← JOHN U
1811 (Stewarts), Harris, Ferrell ← EATON U
1812 (Dunn), Williamson, Boon, Thomas, Ferrell
1813 (Dunn) (Simon, Buckner) (Cleburn) (John) ← PEYTON U
(KEATON?)
1828 ? ; 1829 ?
1833 (Taylor), Stone ← Sullivan U, Alfred U
1834 (Calvin U), Stone, Baker ← Jameson U
1835 (Dunn), Porter ← Stephen U
1836 Upchurch, Galloway, Jeffreys
1819 MATS ← Ambrose U

BENJAMIN, JUBAL
RICHARD, III, ABEL, SR
BUCKNER, BRITTON
JAMES U, II ↑
(+ JOHN CARPENTER)

SION U &
BOCKNER U
1819 DENSON'S
DIST

NOTE: The above James U could be James U, II or his nephew
James U, III ↑ - cross list

JAMES

U, VII

PE32 XTD 67

④ Item in Ltr 14 MAR 1984 Eleanor Grace Williamson to RPD
 [In search for info on 1803 Upchurch's Carpenter Name Change]
 FRANKLIN CO, NC TAX RECORDS

1799	Mehler Dist	James U	0 A	1 WP, 1 BP
1798	Mehler Dist	James U	0 A	1 WP, 2 BP
17 SEP 1798	Upchurches Dist	James U	200 A	1 WP, 0 BP
1799	Norwoods / Davis Dist	James U	200 A	1 WP, 0 BP
1804	Dunn's Dist	James U	400 A	1 WP, 0 BP
1819	Williams Dist	James U	487 A	0 WP, 1 BP
1828	- -	James U	570 A	0 WP, 1 BP
1833	Taylor's Dist	James U	678 A	0 WP, 2 BP
21 JUL 1834	Taken AT Column	James U	678 A	0 WP, 2 BP
1835	Dunn's Dist	James U		
1805	Stucklands Dist	James U	400 A	1 WP, 0 BP
1806	Stucklands Dist	James U	400 A	1 WP, 1 BP
1807	Stucklands Dist	James U	400 A	1 WP, 1 BP
1808	Stucklands Dist	James U	400 A	1 WP, 1 BP
1809	Stucklands Dist	James U	400 A	1 WP, 1 BP
1810	Dunn's Dist	James U	400 A	1 WP, 0 BP
1811	Stewarts Dist	James U	400 A	1 WP, 0 BP
1812	Dunn's Dist	James U	400 A	1 WP, 0 BP
1813	Dunn's Dist	James U	400 A	1 WP, 0 BP

NOTE: The above James U could be James U, II or his
 nephew James U, VII ↑ cross list

⑤ UPCHURCH & RELATED TAX LISTINGS - FRANKLIN CO, NC
 1798 - 1864 - TO RPD FROM CARLA JONES 29 OCT 2006

— Captain Lewis Webb's District
 1798

James Upchurch 1 WP 2 BP

JAMES

4

PG33

XID-67

(52) UPCHURCH & RELATED TAX LISTINGS - FRANKLIN CO, NC
1798 - 1864 - TO RPU FROM CARLA JONES 29 OCT 2006

Captain Upchurch's District
1798

John Carpenter 311 acres 1 WP 2 BP
Polly Massey 132 acres
Richard Massey 1445 acres 1 WP 2 BP
Phillip Pearce 300 acres 1 WP
Anne Pearce 47 acres
Benjamin Upchurch 610 acres 1 WP 1 BP
James Upchurch 200 acres 1 WP
Moses Upchurch 632 acres 1 WP 1 BP
Stephen Pierce 10 acres 1 WP 1 BP
Jubell Upchurch 100 acres 1 WP
Richard Upchurch 451 acres 1 WP

Captain John Norwood's District

1799

Steven Pearce 10 acres 1 WP 1 BP
Ancell Pearce 1 WP
John Carpenter 311 acres 1 WP 2 BP
Benjamin Upchurch 610 acres 1 WP 1 BP
Richard Upchurch 451 acres 1 WP
James Upchurch 200 acres 1 WP
Phillip Pearce 300 acres 1 WP
Anny Pearce 43 acres
Buckner Upchurch 1 WP
Jubell Upchurch 165 acres 1 WP

Captain William Dunns District

1804

Benjamin Upchurch 516 acres 1 BP
Richard Upchurch 451 acres
James Upchurch 400 acres 1 WP
Abel Upchurch 175 acres 1 WP
Jubal Upchurch 525 acres 1 WP
Phillip Pearce 777 acres 1 WP
Anne Pearce 63 acres
Stephen Pearce 650 acres 1 WP 3 BP
John Pearce 1 WP
John Carpenter 601 acres 1 WP 3BP

Captain Stricklands District

1805

Benjamin Upchurch 616 acres 1 BP
Jubal Upchurch 765 acres 1 WP 1BP
Buck Upchurch 200 acres 1 WP
(BUCKNER U)
James Upchurch 400 acres 1WP
Richard Upchurch 451 acres 1 WP
Anna Pearce 63 acres
Nathan Pearce 1 WP
Stephen Pearce 650 acres 3 BP
Phillip Pearce 777 acres 1 WP
Jack Pearce 1 WP
John Carpenter 603 acres 1 WP 3 BP

Captain Obediah Stricklands District

1806

John Carpenter 1003 acres 1 WP 3 BP
Phillip Pierce 1337 acres
Anna Pierce 63 acres
Phillip Pierce guardian for orphans
of Arthur Pierce 186 acres
Nathan Pierce 1 WP
John Pearce 1 WP
Stephen Pierce 650 acres 1 WP 3BP
James Upchurch 400 acres 1WP 1BP
Benjamin Upchurch 616 acres 1 BP
Richard Upchurch 441 acres
Jubal Upchurch 725 acres 1 WP 1BP
Buckner Upchurch 200 acres 1 WP

Captain Stricklands District

1807

John Carpenter 1131 acres 1 WP 3 BP
Phillip Pearce 777 acres 1 WP
Ann Pearce 63 acres
Phillip Pearce guardian for the orphans
of James Pearce 200 acres
Stephen Pearce 693 acres 3 BP
John Pearce 1 WP
Nathan Pearce 2 BP
Richard Upchurch 451 acres
James Upchurch 400 acres 1WP 1BP
Jubal Upchurch 660 acres 2 WP 1BP
Benjamin Upchurch 616 acres 2 BP
Buckner Upchurch 200 acres 1 WP

Captain Stricklands District

1808

John Carpenter 1131 acres 1 WP 3 BP
Phillip Pierce 300 acres
Eley Pearce 250 acres 1 WP
Stephen Pearce 766 acres 4 BP
Richard Upchurch 450 acres
Benjamin Upchurch 616 acres 2 BP
Eaton Upchurch 50 acres 1 WP
Jubal Upchurch 925 acres 2 WP 2 BP
Brittain Upchurch 1 WP
Buckner Upchurch 200 acres 1 WP
James Upchurch 400 acres 1 WP 1BP

Captain Stricklands District

1809

John Carpenter 1331 acres 2 WP 3 BP
(note: if this second poll is Benjamin,
he was born by 1788; from next year's tax
records this does appear to be Benjamin)
Phillip Pearce 300 acres
Ely Pearce 250 acres 1 WP
Anna Pearce 63 acres
Phillip Pearce Guardian for J. Pearce's
Orphans 200 acres
Stephen Pearce 690 acres 4 BP
Jubal Upchurch 975 acres 1 WP 2 BP
James Upchurch 400 acres 1 WP 1 BP
Richard Upchurch 450 acres 1 WP
Benjamin Upchurch 616 acres 2 BP
Brittain Upchurch 1 WP

Captain Dunns District

1810

Benjamin Carpenter 1 WP
John Carpenter 1331 acres 1 WP 3 BP
Eli Pearce 250 acres 1 WP
Phillip Pearce 586 acres
Anne Pearce 63 acres
Stephen Pearce 690 acres 6 BP
Jubal Upchurch 975 acres 2 WP 2 BP
James Upchurch 400 acres 1 WP 1 BP
Richard Upchurch 450 acres
Brittain Upchurch 1 WP
Benja Upchurch 616 acres 2 BP

1798 - 1810 LISTINGS:

1. PHILLIP PEARCE

2. ANNE PEARCE

3. STEPHEN PEARCE

4. JOHN PEARCE

5. ELI PEARCE

6. ANCELL PEARCE

7. NATHAN PEARCE

8. JACK PEARCE

9. ARTHUR PEARCE

10. POLLY MASSEY

11. RICHARD MASSEY

12. JOHN CARPENTER

13. BENJAMIN CARPENTER

14. BENJAMIN U

15. JAMES U

16. MOSES U

17. JUBAL U, F

18. RICHARD U, III

19. BUCKNER U

20. ABEL U

21. EATON U

22. BRITTAIN U

JAMES

U, VII

PC34

XIP-67

53 UPCHURCH & RELATED TAX LISTINGS - FRANKLIN CO, NC
1798 - 1864 - TO RPU FROM CARLA JONES 29 OCT 2006

— Captain Dunns District

1811

Benjamin Carpenter 400 acres 1 BP
— John Carpenter 931 acres 1 WP 3 BP
Phillip Pierce 292 acres
Phillip Pierce for orphans 256 acres
— Anna Pierce 63 acres
Stephen Pierce 690 acres 5 BP
Eli Pierce 250 acres 1 WP
Benjamin Upchurch 616 acres 2 BP
— James Upchurch 400 acres 1 WP
Keaton Upchurch 1 WP
Jubal Upchurch 975 acres 1 WP 5 BP
— Richard Upchurch 450 acres
Brittain Upchurch 1 WP

— Captain Thomas Dunns District

1812

Benjamin Carpenter 400 acres 1 WP 2 BP
— John Carpenter 931 or 937 acres 2 WP 3 BP
Stephen Pearce 690 acres 6 BP
Phillip Pearce 242 acres
— Phillip Pearce for Willie Pearce 268 acres
Phillip Pearce for Ana Pearce 63 acres
Eley Pearce 250 acres 1 WP
Benjamin Upchurch 616 acres 3 BP
— Richard Upchurch 450 acres
James Upchurch 400 acres 1 WP
Jubal Upchurch 1050 acres 1 WP 6 BP
— Brittain Upchurch 1 WP

— Captain Thomas Dunns District

1813

Benjamin Carpenter 400 acres 2 WP 2 BP
— John Carpenter 731 acres 2 WP 4 BP
Stephen Pearce 690 acres 6 BP
Phillip Pearce 292 acres
— Phillip Pearce for Willie Pearce 268 acres
Phillip Pearce for Ann Pearce 63 acres
Eley Pearce 250 acres 1 WP
Benjamin Upchurch 616 acres 4 BP
— Jubal Upchurch 2025 acres 1 WP 8 BP
James Upchurch 400 acres 1 WP
— Richard Upchurch 450 acres
Brittain Upchurch 1 WP

— Captain Alford's District

1814

Benjamin Carpenter 400 acres 1 WP 3 BP
— John Carpenter 1061 acres 1 WP 5 BP
Phillip Pearce 292 acres 1 WP
Anna Pearce 63 acres
— Willie Pearce 268 acres 1 WP
Stephen Pearce 644 acres 76 BP
Ely Pearce 250 acres 1 WP
— James Upchurch 400 acres 1 WP
Benjamin Upchurch 545 acres 5 BP
Jubal Upchurch 1410 acres 1 WP 5 BP
— Britton Upchurch 1 WP
Richard Upchurch 450 acres

— Captain Alford's District

1815

John Carpenter 1211 acres \$250 per acre \$3,027.50 1 WP 5 BP
— Benjamin Carpenter 400 acres \$150 per acre \$600 1 WP 3 BP 1 stud horse
Stephen Pearce 310 acres \$2 per acre \$620 6 BP
Philamon Pearce 292 acres \$2 per acre \$584 1 WP
— Eley Pearce 205 acres \$2 per acre \$410 1 WP
Ann Pearce 63 acres \$2 per acre \$126
Willie Pearce 268 acres \$2 per acre \$536 1 WP
— Jubal Upchurch 1,700 acres \$3 per acre \$5,100 1 WP 7 BP
Benjamin Upchurch 546 acres \$1.50 per acre \$819 5 BP
James Upchurch 400 acres \$1.25 per acre \$500 1 WP
— Richard Upchurch 450 acres \$2.50 per acre \$1,125
Brittain Upchurch 1 WP

— Captain Alford's District

1816

John Carpenter 1611 acres \$3624.75 6 BP
— Stephen Pearce 310 acres \$775 6 BP
Phillip Pearce 292 acres \$484 1 WP
— Eley Pearce 205 acres \$512.50 1 WP 1 BP
Willie Pearce 268 acres \$436 1 WP
Richard Upchurch 350 acres \$875
Jubal Upchurch 1715 acres \$5327.50 1 WP 7 BP
Jubal Upchurch for Nancy Upchurch 525 acres \$1,312.50 2 BP
— Britton Upchurch 100 acres \$250 1 WP
Burkley Upchurch 200 acres \$500
James Upchurch 400 acres \$500 1 WP 1 BP

— Captain Alford's District

1817

John Carpenter 1600 acres \$2.50 per acre \$4,000 2 WP 6 BP
— Stephen Pearce 310 acres \$2.50 per acre \$775 6 BP
Philip Pearce 292 acres \$2 per acre \$584 1 BP
Eley Pearce 205 acres \$2 per acre \$410 1 WP 1 BP
Willie Pearce 168 acres \$1.50 per acre \$252 1 WP
— Haley Pearce 1 WP
Stephen Pearce 310 acres \$2.50 per acre \$775 6 BP
Jubal Upchurch 1804 acres \$4 per acre \$7216 1 WP 12 BP
2 studs or jacks worth \$5 each
— Britton Upchurch 100 acres worth \$1.50 per acre \$150 2 WP
Buckley Upchurch 200 acres \$1.50 per acre \$300
James Upchurch 400 acres \$1.50 per acre 600 acres 2 WP
James Upchurch 400 acres \$1.50 per acre \$600 2 WP 1 BP

1811 - 1817 LISTINGS

1 PHILIP PEARCE

2 ANNE PEARCE

3 STEPHEN PEARCE

4 ELI PEARCE

5 WILLIE PEARCE

6 PHILAMON PEARCE

7 HALEY PEARCE

8 JOHN CARPENTER

9 BENJAMIN CARPENTER

10 BENJAMIN U

11 JAMES U

12 JUBAL U, I

13 RICHARD U, III

14 BRITTAIN U

15 KEATON U

16 NANCY U

17 BURKLEY U

JAMES

U, VII

PE35

XFD-67

(54) UPCHURCH & RELATED TAX LISTINGS - FRANKLIN CO, NC
1798 - 1864 - TO RPU FROM CARLA JONES 29 OCT 2006

Captain Alford's District

1818

John Carpenter 1,211 acres \$2.50 per acre \$3,027.50 7 BP
Jubal Carpenter 400 acres \$2 per acre \$800 1 WP 1 BP
Phillip Pearce 292 acres \$2 per acre \$584 1 BP
Stephen Pearce 310 acres \$2.50 per acre \$1085 6 BP
Willie Pearce 168 acres \$2.50 per acre \$420 1 WP
Haley Pearce 1 WP
Eley Pearce 205 acres \$3 per acre \$615 1 WP 1 BP
James Upchurch 400 acres \$1.50 per acre \$600 2 WP 1 BP
Burkley Upchurch 200 acres \$1.50 per acre \$300 1 WP
Jubal Upchurch 2,037 acres \$3 per acre \$6,111 2 WP 11 BP
Britton Upchurch 100 acres \$1.50 per acre \$150
Claiborn Upchurch 1 WP

Captain Bridges' District

1820-1829

Jubal Upchurch 600 acres worth \$1.50 per acre
Jubal Upchurch 1200 acres worth \$1.00 per acre 1 WP 2 BP
Jubal Upchurch 450 acres worth \$1.50 per acre
Jubal Upchurch 214 acres worth \$1.00
Calvin Upchurch 1 WP 2 BP 1 stud & jack
Stephen Upchurch 1 WP 1 BP
Nancy Upchurch 500 acres worth \$1.50 per acre \$750 1 BP
Burkley Upchurch 140 acres worth \$1.50 per acre \$210
Britton Pearce 383 acres worth \$2 per acre \$768 1 WP 1 BP
Nathan Pearce 382 acres worth \$2 per acre
Nathan Pearce 400 acres worth \$2.50 per acre \$1,764 2 BP
Burrel Pearce 1 WP
James Upchurch 570 acres worth \$1.50 per acre \$855 1 BP
Stephen Pearce 440 acres worth \$1.50 per acre \$660 2 BP
Willie Pearce 1 WP
Haley Pearce 200 acres worth \$2 per acre \$400 1 WP 1 BP

Captain Dunns District

1821

John Carpenter 1,611 acres worth \$2.50 per acre \$4,027.50 12 BP
Phillip Pearce 300 acres worth \$1.50 per acre \$450
Haley Pearce 1 WP
Wiley Pearce 1 WP
James Upchurch 487 acres worth \$1.50 per acre \$730.50 1 BP
Britton Upchurch 100 acres worth \$1 per acre \$100 1 WP
Littleberry Upchurch 319 acres worth \$3.50 per acre \$1,106.50 1 WP 3 BP
Brinkley Upchurch 218 acres worth \$1.50 per acre \$327
Claiborn Upchurch 1 WP
Williford Upchurch 1 WP

Captain Williams' District

1819

John Carpenter 1,211 acres worth \$2.50 per acre \$3,027.50 8 BP
Jubal Carpenter 400 acres worth \$2 per acre \$800 1 WP 3 BP
Philip Pearce 292 acres worth \$2 per acre \$584 1 WP 1 BP
Haley Pearce 1 WP
Eley Pearce 205 acres worth \$3 per acre \$615 1 WP 1 BP
Willie Pearce 168 acres worth \$2.50 per acre \$420 1 WP
Stephen Pearce 310 acres worth \$2.50 per acre \$775 6 BP
James Upchurch 487 acres worth \$1.25 per acre \$608.75 1 BP
Briton Upchurch 100 acres worth \$1.50 per acre \$150 1 WP
Clabourn Upchurch 138 (loose list says 128) acres worth \$2.50 per acre \$345 1 WP
Jubal Upchurch 2,025 acres worth \$3 per acre \$6,075 2 WP 14 BP
Burkly Upchurch 200 acres worth \$1.50 per acre \$300

Captain Williams District

1820

John Carpenter 1,611 acres \$3,827.50 10 BP
Eley Pearce 205 acres \$615 1 WP 1 BP
Hardy Pearce 1 WP
Stephen Pearce 310 acres \$465 6 BP
Wiley Pearce 168 acres \$252 1 WP 1 BP
Britton Upchurch 100 acres worth \$200 1 WP
Brinkley Upchurch 218 acres \$436 1 WP
Jubal Upchurch 2,165 acres \$5,410 1 WP 10 BP
Jubal Upchurch for Nancy Upchurch 500 acres \$1,250 1 BP
James Upchurch 487 acres \$608.50 1 WP 2 BP
Larken Upchurch 40 acres \$80
Littleberry Upchurch 319 acres \$957 1 WP 3BP

Captain William Stone's District

1822

John Carpenter 1,611 acres worth \$2.50 per acre \$4,428 1 WP 5 BP
Phillip Pearce 300 acres worth \$2 per acre \$600 1 WP
Wiley Pearce 1 WP
Haley Pearce 1 WP
James Upchurch 509 acres worth \$1.50 per acre \$763.50
Burkley Upchurch 218 acres worth \$2.50 per acre \$545 1 WP
Littleberry Upchurch 762 acres worth \$2.50 per acre \$1,905 2 WP 3 BP
Jubal Upchurch 3,500 acres worth \$2 per acre \$7,000 4 BP
Britton Upchurch 100 acres worth \$2 per acre \$200 1 WP
Williford Upchurch 1 WP 1 BP
Larkin Upchurch 166 acres worth \$2 per acre \$332 1 WP

1818 - 1822 LISTINGS

1 PHILLIP PEARCE

2 STEPHEN PEARCE

3 ELL PEARCE

4 WILLIE PEARCE

5 HALEY PEARCE

6 NATHAN PEARCE

7 NATHAN PEARCE

8 DUNRELL PEARCE

9 HARDY PEARCE

10 JOHN CARPENTER

11 JUBAL CARPENTER

12 JAMES U ↑

13 JUBAL U, I

14 BRITTAIN U

15 NANCY U

16 BURKLEY U

17 CLABURN U, I

18 CALVIN U

19 STEPHEN U

20 BRINKLEY U

21. LARKIN U

22 LITTLE BERRY U

23 WILLIFORD U

JAMES

U, VA

PE36 XIP-67

(95) UPCHURCH & RELATED TAX LISTINGS - FRANKLIN CO, NC
1798 - 1864 - TO RPU FROM CARLA JONES 29 OCT 2006

Captain William Stone's District

1823

Simion Carpenter 1 WP
John Carpenter 1611 acres \$2 per acre \$3222 6 BP
James Upchurch 509 3/4 acres \$1.50 per acre \$764.62 1 BP
Littlebury Upchurch 319 acres \$3 per acre \$957 1 WP 3BP
Williford Upchurch 1 WP
Britton Upchurch 118 3/4 acres \$2 per acre \$237.50 1 WP
Larkin Upchurch 166 acres \$1.50 per acre \$249 3 WP
Burkly Upchurch 200 acres \$2 per acre \$400
Jubal Upchurch 2500 acres \$2 per acre \$5000 3 WP 7 BP
Jubal Upchurch for Nancy Upchurch 500 acres \$2 per acre \$1,000 1 BP

Captain Stone's District

1825

Churchwell Carpenter 400 acres Worth \$1.50 per acre
\$600 1 WP 3(?) BP
John Carpenter 1,211 acres worth \$2 per acre \$2,422 6 BP
James Upchurch 400 acres worth \$1.50 per acre \$600 BP
Williford Upchurch 109 3/4 acres \$1.50 \$164 1 WP 1 BP
Brinkley Upchurch 200 acres worth \$1.50 \$300 1 WP
Berry Upchurch 319 acres \$3 per acre \$957 1 WP 5 BP
Jubal Upchurch 1,976 acres \$1.50 per acre \$2,964 5 BP
Britton Upchurch 118 3/4 acres \$1.50 per acre \$178 1 WP
Nancy Upchurch 505 acres \$1.50 per acre \$757 1 BP
Larkin Upchurch 166 acres \$1.50 per acre \$249 1 WP

Captain Stone's District

1827

John Carpenter 200 acres \$1.25
John Carpenter 100 acres worth \$1 per acre total \$350
Brinkley Upchurch 140 acres worth \$.150 \$210
James Upchurch 570 acres worth \$1.50 \$855 1 BP
Berry Upchurch 315 acres worth \$3 per acre \$945 1 WP 4 BP
Nancy Upchurch 500 acres worth \$1.50 per acre \$750
Jubal Upchurch 600 acres worth \$1.25 per acre
Jubal Upchurch 1,200 acres worth \$1 per acre
Jubal Upchurch 450 acres worth \$1.50 per acre
Jubal Upchurch 214 acres worth \$1 per acre totaling \$2,989 6 BP
Larkin Upchurch 166 acres worth \$2 per acre \$332 1 WP

1823 - 1828 LISTINGS

1 JOHN PEARCE

2 JOHN CARPENTER

3 SIMON CARPENTER

4 CHURCHWELL CARPENTER

5 JAMES U

6 JUBAL U

7 BRITTON U

8 NANCY U

9 BURKLEY U

10 CALVIN U

11 STEPHEN U

12 BRANKLEY U

Captain Wm. Stone's District

1824

John Carpenter 1,211 acres \$1,816 7 BP
Churchwell Carpenter 400 acres worth \$600 1 WP 1 BP
Littleberry Upchurch 319 acres worth \$957
Littleberry Upchurch 444 acres worth \$666 1 WP 3 BP
James Upchurch 509 acres worth \$764 1 BP
Williford Upchurch 1 WP
Brinkley Upchurch 200 acres worth \$400 1 WP
Britton Upchurch 118 acres worth \$236 1 WP
Larkin Upchurch 166 acres worth \$332 1 WP
Jubal Upchurch 2,450 acres worth \$4,900 7 BP

Captain Stone's District

1826

John Carpenter 100 acres \$1.25 and 100 acres \$1 per acre or \$350
Churchwell Carpenter 400 acres \$1 per acre \$400
James Upchurch 509 acres \$1.25 \$763 1 BP
Berry Upchurch 319 acres \$3 per acre \$957 1 WP 5 BP
Jubal Upchurch 2375 acres \$1.25 \$3,562 4 BP
Nancy Upchurch 500 acres \$1.25 per acre \$750 1 BP
Stephen Upchurch 1 WP
Larkin Upchurch 166 acres \$1.25 per acre \$249 1 WP
Burkley Upchurch 200 acres \$1.50 \$300

Captain Bridgers District

1828

John Perce 450 acres worth \$2.50 per acre
John Pearce 400 acres worth \$1 per acre
John Pearce 200 acres worth \$1.25 per acre (is this John Carpenter's land?)
John Pearce 100 acres worth \$1 per acre totaling \$1,900
(is this John Carpenter's land?)
Jubal Upchurch 1050 acres worth \$1.50 per acre
Jubal Upchurch 1,414 acres worth \$1 per acre totaling \$2,989 1 WP 2 BP
Calvin Upchurch 1 WP 2 BP 1 stud
Stephen Upchurch 1 WP 1 BP
Nancy Upchurch 500 acres worth \$1.50 per acre \$750 1 BP
Berkley Upchurch 140 acres worth \$1.50 per acre \$210
James Upchurch 570 acres worth \$1.50 per acre \$855 1 BP

13. LARKIN U

14. LITTLE BERRY U

15. WILLIFORD U

JAMES

U, VII

PE37 XID-61

(56) UPCHURCH & RELATED TAX LISTINGS - FRANKLIN CO, NC
1798 - 1864 - TO RPU FROM CARLA JONES 29 OCT 2006

Captain Dunn's District
1829

Whitman Pearce 120 acres worth \$2 per acre \$240 1 WP
John Pearce 900 acres worth \$1.50 per acre \$1,350 2 BP
John Pearce for John Carpenter 200 acres worth \$1.25
John Pearce for John Carpenter 100 acres worth \$1 per acre \$350
Nancy Upchurch 450 acres worth \$1.50 \$675 2 BP
(analysis would seemingly indicate that she sold
50 acres to John Pearce since the previous year)
James Upchurch 570 acres worth \$1.50 per acre \$855 1 WP 2 BP
Burkely Upchurch 140 acres worth \$1.50 per acre \$210
Littleberry Upchurch 319 acres worth \$3 per acre \$957
1 WP 2 BP 1 stud horse at \$4
Littleberry Upchurch 50 acres worth \$2 per acre totaling \$100 1 WP 2 BP
Calvin Upchurch 250 acres worth \$1.50 per acre \$312.50 1 WP
Larkin Upchurch 146 acres worth \$1.50 per acre \$219 1 WP
Stephen Upchurch 1 WP 1 BP
Phillip Pearce 200 acres worth \$2 per acre \$400
Haley Pearce 200 acres worth \$2 per acre \$400 1 WP
Stephen Pearce 400 acres worth \$1.50 per acre \$600 1 BP
Britton Pearce 343 acres worth \$2 per acre \$686 1 WP
Willie Pearce 1 WP
Reuben Carpenter 168 acres worth \$2 per acre \$316

Captain Dunn's District
1831

John Pearce Sr. 900 acres worth \$1.50 \$1,350 1 WP 1 BP
James Upchurch 688 34 acres worth \$1.50 per acre \$1,033 1 WP 2 BP
Kearney Upchurch 1 WP
Burkely Upchurch 140 acres worth \$1.50 per acre \$210 1 BP
Calvin Upchurch 393 1/2 acres worth \$1.25 per acre \$493 2 WP 2 BP
Larkin Upchurch 145 acres worth \$1.50 per acre \$212 1 WP 1 BP
Nancy Upchurch 450 acres worth \$1.50 per acre \$675
Stephen Upchurch 1 WP
Littleberry Upchurch 1 WP

1829-1832 LISTINGS

1 JOHN PEARCE

2 WHITMAN PEARCE

3 PHILLIP PEARCE

4 HALEY PEARCE

5 STEPHEN PEARCE

6 BRITTON PEARCE

7 WILLIE PEARCE

8 JOHN CARPENTER

9 REUBEN CARPENTER

10 JAMES U

11 NANCY U

12 BURKELY U

13 CALVIN U

14 STEPHEN U

15 LARKIN U

Captain Dunn's District
1830

John Pearce 900 acres worth \$1.50 per acre \$1,350 1 BP
John Pearce for John Carpenter 200 acres worth \$1.25 per acre
John Pearce for John Carpenter 100 acres worth \$1 per acre \$350
James Upchurch 570 acres worth \$1.50 per acre \$855 2 BP
Kerney Upchurch 1 WP
Nancy Upchurch 450 acres worth \$1.50 per acre \$675
Larkin Upchurch 145 acres worth \$1.50 per acre \$207.50 1 WP
Calvin Upchurch 293 1/2 acres worth \$1.25 per acre \$366.88 1 WP 3 BP
Stephen Upchurch 1 WP
Burkely Upchurch 140 acres worth \$1.50 per acre \$210
Littleberry Upchurch 389 acres worth \$3 per acre \$1107
1 WP 1 BP 1 stud worth \$4
Bailey Wiggs for S. Strickland 100 acres worth \$1 per acre \$100

Note: William Harrison may have died,
Harrison Estate by Executor 7005 acres worth \$17,084
in Captain Alford's District, no listing in Dunn's District

Captain Dunn's District
1832

John Pearce 900 acres worth \$1.50 per acre \$1,350 1 WP pd \$4.38
John Pearce for Nancy Upchurch 450 acres worth \$1.50 per acre \$675
2 BP pd \$3.49
Kearney Upchurch 1 WP pd \$.87
James Upchurch 688 acres worth \$1.50 per acre \$1,032 1 WP 2 BP pd \$5.29
Jamison Upchurch 1 WP pd \$.87
Calvin Upchurch 532 acres worth \$3 per acre
Calvin Upchurch 393 acres worth \$1.25 per acre
Calvin Upchurch 100 acres worth \$.50 totalling \$2,237 1 WP 3 BP pd \$9.30
Berry Upchurch 1 WP pd \$.87
Larken Upchurch 145 acres worth \$1.50 per acre \$217 1 WP 1 BP pd \$2.31
Burkely Upchurch 140 acres worth \$1.50 per acre \$210 pd \$.55
Jubal Upchurch 2 BP pd \$1.74
Stephen Upchurch 464 acres worth \$2 per acre \$928 1 WP pd \$3.28
Mason Massey 1 WP \$.87

16. LITTLE BERRY U

17 JAMISON U

18 KEARNEY U

19. BAILEY WIGGS

20. S. STRICKLAND

21 WILLIAM HARRISON

22 MASON MASSEY

⑤ UPCHURCH & RELATED TAX LISTINGS - FRANKLIN CO, NC
1798 - 1864 - TO RPU FROM CARLA JONES 29 OCT 2006

1833 - 1834 LISTINGS

Captain R. Taylor's District

1833

- | | |
|---------------------|---|
| 1 JOHN PEARCE | John Privet 88 acres worth \$1.25 per acre \$110 1 BP \$1.22 (so born about 1788) |
| 2 WHITMAN PEARCE | John Pearce 1130 acres worth \$1.50 per acre \$1,695 1 BP pd \$5.18 |
| 3 PHILIP PEARCE | John Pearce for Nancy Upchurch 450 acres worth \$1.50 per acre \$675
2 or 3 BP pd. \$3.57 |
| 4 BRITTON PEARCE | Jamison Upchurch 1 WP pd \$84 |
| 5 CALVIN PEARCE | Stephen Upchurch 300 acres worth \$2 per acre \$600 1 WP pd \$2.37
*(loose list says 310 acres worth \$2 per acre \$620) |
| 6 PATSY PEARCE | Kearny Upchurch 1 WP pd. \$84 |
| 7 BURRELL PEARCE | James Upchurch 678 acres worth \$1.50 per acre \$1,017 2 BP pd \$4.42 |
| 8 THOMAS PEARCE | Berkley Upchurch 140 acres worth \$1.50 per acre \$210 pd. \$.52 |
| 9 PHILEMON PEARCE | Larkin Upchurch 145 acres worth \$1.50 per acre \$217 1 WP pd \$1.38 |
| 10 MARTHA PEARCE | Berry Upchurch 297 acres worth \$1.50 per acre \$445 1 WP 1 BP pd. \$2.90 |
| 11 REUBEN CARPENTER | Britton Pearce 200 acres worth \$2 per acre \$400 1 WP |
| 12 JOHN PRIVETTE | Whitman Pearce 120 acres worth \$2 per acre \$240 1 WP |
| 13 MATTHEW PRIVETTE | Calvin Pearce 640 acres worth \$1 per acre \$640 |
| 14 JAMES U | Riley Bolton 1 WP |
| 15 NANCY U | Phillip Pearce 200 acres worth \$2 per acre \$400 |
| 16 DURKELY U | Patsey Pearce 200 acres worth \$2 per acre \$400 |
| 17 CALVIN U | Burrell Pearce 1 WP |
| 18 STEPHEN U | Reuben Carpenter 569 acres worth \$2 per acre \$1,138 3 BP |
| 19 LARKIN U | |
| 20 LITTLE BERRY U | |
| 21 JAMISON U | |
| 22. JUBAL U, I | |
| 23. RILEY BOLTON | |

Captain Dunn's District

1839

- | |
|--|
| John Pearce for Nancy Upchurch 450 acres worth \$1.50 per acre = \$675 Pd \$1.69 |
| James Upchurch 678 acres worth \$1.50 per acre = \$1,017 2BP Pd \$4.22 |
| Buckley Upchurch 140 acres worth \$.150 = \$210 Pd 53 cents |
| Larkin Upchurch 145 acres worth \$1.50 = \$218 1 P Pd \$1.38 |
| Stephen Upchurch 1WP Pd 84 cents |
| Berry Upchurch 1WP 1BP Pd \$1.68 |
| Calvin Upchurch 552 acres worth \$3 per acre = \$16.56 1 WP 4BP = \$8.34 |
| Jubal Upchurch 3 BP Pd \$2.52 |
| Mathew Privit 481 acres worth \$1 per acre = \$4.81 Pd \$1.20 |
| John Pearce 1080 acres worth \$1.50 per acre = \$1,620 1 BP Pd \$4.89 |
| Thomas Pearce 166 acres worth \$75 per acre \$1,246 pd. \$.31 |
| John Privet 88 acres worth \$1.25 per acre \$110 1 BP pd. \$1.11
(next on list to Mat Privet) |

Captain Calvin Upchurch's District

1834

- | |
|--|
| Philemon Pearce 200 acres worth \$2 per acre \$400 |
| John Pearce 1080 acres worth \$1.50 per acre \$1,620 1 BP |
| John Pearce for Nancy Upchurch 450 acres worth \$1.50 per acre \$675 |
| Thomas Pearce 166 acres worth \$.75 per acre \$124.50 |
| Matthew Privett 481 acres worth \$1.00 per acre \$481 |
| Martha Pearce 200 acres worth \$2 per acre \$400 |
| Brittain Pearce 200 acres worth \$2 per acre \$400 1 WP 1 BP |
| Burrel Pearce 1 WP |
| Thomas Pearce 1 WP |
| Whitman Pearce 120 acres worth \$2 per acre \$240 1 WP |
| James Upchurch 678 acres worth \$1.50 per acre \$1,017 2 BP |
| Burkley Upchurch 140 acres worth \$1.50 per acre \$210 |
| Larkin Upchurch 145 acres worth \$1.50 per acre \$217.50 1 WP |
| Stephen Upchurch 1 WP |
| Berry Upchurch 1 WP 1 BP |
| Calvin Upchurch 552 acres worth \$3 per acre \$1,656 1 WP 4 BP |
| Jubal Upchurch 3 BP |

JAMES

U, VII

PC39

XID-6)

(58) UPCHURCH & RELATED TAX LISTINGS - FRANKLIN CO, NC
1798 - 1864 - TO RPU FROM CARLA JONES 29 OCT 2006

1835 - 1836 LISTINGS:

Captain Upchurch's District

1835

1 JOHN PEARCE

James Upchurch 678 acres worth \$1.50 per acre = \$1,017 2 BP Pd \$5.05

2 WHITMAN PEARCE

Jamison Upchurch 1 WP Pd 95 cents

3 PHILLIP PEARCE [S]

Calvin Upchurch 552 acres worth \$3 per acre \$1,656

4 PHILEMON PEARCE [S]

300 acres worth \$1.50 per acre (loose list says \$1.25 per acre)
totalled \$2021 1 WP 4BP Pd \$4.05

5 PATSY PEARCE

Calvin Upchurch agent for John Sanders 205 acres worth \$3 per acre = \$615 Pd \$1.90

6 BURKELL PEARCE

Larkin Upchurch 145 acres worth \$1.50 per acre = \$218 1 WP \$1.62

7 THOMAS PEARCE

Burkley Upchurch 140 acres worth \$1.50 per acre = \$210 Pd 65 cents

8 NATHAN PEARCE

Nancy Upchurch 450 acres worth \$1.50 per acre = \$675 Pd \$2.09

9 MATTHEW PRIVETTE

Jubal Upchurch 3 BP Pd \$2.85

10 JOHN PRIVETTE

John Upchurch 550 acres worth \$1.50 - \$825 1 WP Pd \$3.50

Berry Upchurch 1 WP 1BP Pd \$1.90

John Pearce 1080 acres worth \$1.50 - \$1,620 1 BP Pd \$5.97

Mathew Privit 481 acres worth \$1 per acre = \$481 Pd \$1.49

John Privett 88 1/2 acres worth \$1.25 per acre \$110 1 WP 2 BP pd. \$3.19

Whitman Pearce 120 acres worth \$2 per acre \$240 1 WP (from loose lists)

Philemon Pearce 190 acres worth \$2 per acre \$380 (from loose lists)

Nathan Pearce 586.5 acres worth \$2 per acre \$1173 (from loose lists)

Thomas Pearce 178.5 acres worth \$2 per acre \$357 1 WP (from loose lists)

Burrell Pearce 205 acres worth \$2 per acre \$410 1 WP (from loose lists)

John Pearce 1080 acres worth \$1.50 per acre \$1,620 1 BP (from loose lists)

Captain Upchurch's District

1836

15 CALVIN U

Phillip Pearce 190 acres worth \$2 per acre \$380

16 LARKEN U

Larkin Upchurch 145 acres worth \$1.50 per acre \$217.75 1 WP

17 LITTLE BEARY U

Burkly Upchurch 140 acres worth \$1.50 per acre \$310 1 WP

18 JAMISON U

James Upchurch 475 acres worth \$1.50 per acre \$1,012.75 2 BP

19 JUBAL U, I

Thomas Pearce 178.5 acres worth \$2 per acre \$357 1 WP

20. JOHN U

Whitman Pearce 120 acres worth \$2 per acre \$240 1 WP

Mathew Privit 418 acres worth \$1 per acre \$481

Berrell Pearce 205 acres worth \$2 per acre \$410 1 WP

John Pearce 1080 acres worth \$1.50 per acre \$1,200

Nancy Upchurch 450 acres worth \$1.50 per acre \$675 3 BP

Calvin Upchurch 550 acres worth \$3 per acre \$1,650 1 WP 5 BP

Calvin Upchurch Bolton tract 100 acres worth \$1.25 per acre \$125

Calvin Upchurch Hicks tract 50 acres worth \$1.00 per acre \$50

Patsey Pearce no information listed

(59) UPCHURCH & RELATED TAX LISTINGS - FRANKLIN CO, NC
1798 - 1864 - TO RPU FROM CARLA JONES 29 OCT 2006

Captain Webb's District

1799

James Upchurch 1 WP 1 BP

EXCERPT FROM: FRANKLIN COUNTY HERITAGE N.C. VOL II
 2011 - ITEM EXCERPTED AND DISPOSITION - 24 DEC 2011-RPH
 : ARTICLE 670 PG 224 - TO BIOFILE OF JAMES U, VII

670 JAMES UPCHURCH AND RAY DESCENDANTS

James Upchurch, born in Franklin Co., NC about 1775, was the great, great, great grandson of Michael Upchurch, who came to America from England about 1638 and settled in Virginia. The Upchurches had arrived in Franklin County, NC by 1755.

James Upchurch married Elizabeth Thaney Butler, daughter of James and Thaney Butler. They had six children. Elizabeth Thaney married Francis Phillips; Williford married Frances Gay; Cloe Jane married John Cooley, Jr.; Kerney married Emily Perry; Jamison married Elizabeth Pearce; Gilly Ann married James Ray, son of Daniel Ray, about 1819.

James Ray, born about 1785, and Gilly Ann Upchurch Ray, born about 1798, settled in the Moccasin Creek area of Franklin and Wake Counties. They had four girls and six boys. Thaney married Israel Privette; Lizzie married Fernie Wiggs; Candace married a Denton; Nancy married a Carter; Henderson born 1828, married Amelia Privette February 7, 1849; Bryant born 1832; Burwell, born 1836 married 1st Elizabeth Jane Jeans February 6, 1856 and 2nd Piety Hicks; Thomas Crudup born 1839, married Martha Stallings October 29, 187; Norman born 1841 married Nancy Powell; Albert Haywood, born June 6, 1830, married Jacqueline Summerlin Bryant November 6, 1853. James Ray made his will January 3, 1854, leaving property to his wife, Gilly, and 3 youngest sons.

Albert Haywood Ray and Jacqueline "Jacky" Summerlin Bryant, both of Franklin County, were married by William Stone, Justice of the Peace. Jacky, born June 22, 1828, was the daughter of Andrew and Mary Ross Bryant. They acquired land in Wake County near Moccasin Creek and built a three-story house (pictured in *The Historic Architecture of Wake County, North Carolina* by Kelly A. Lally). Although not lived in now, this house, located on Duke's Lake Road, is still owned by a direct descendant.

Albert served in the Civil War. They attended Hopkins Chapel Baptist Church. He built the Ray School House. His children were very well-educated for that day and time. They had nine children: Bryant Wesley 7/11/1854-3/10/1923, married Helen Betts 1888; Monroe Thomas 10/7/1856 - Nov 1944, married 1st Nora Weatherspoon 3/7/1886 and 2nd Betty Horton; John Daniel 3/30/1858 - 10/27/1882; Temperance Ann b. 9/26/1859, married John Gay 3/6/1881; Joseph Haywood 12/12/1861 - 2/26/1936, married Rosa Pearce 11/20/1884; George Washington 11/9/1864 - 10/3/1937, married Joe Ella Ferrell 1/4/1887; Mary Susan 6/22/1867 - 10/10/1954, married 1st William Kerney Phillips and 2nd Hugie Patterson; Elizabeth 9/26/1869 - 11/28/1954, married Daniel Hill Perry 12/20/1888; Martha b. 12/26/1871, married Acrel Perry 1/1/1888 (they moved to Texas).

Albert's will, dated 1/9/1888, left everything to his wife, Jacky. He died 3/29/1888. Jacky died 6/29/1900. They are buried in the Ray Cemetery on Duke's Lake Road, Wake County.

George Washington Ray married Joe Ella Ferrell, b. 2/1/1869 daughter of William Branch and Virginia Ann Perry Ferrell, on 1/4/1887. (William B. Ferrell's house is also pictured in *The Historic Architecture of Wake County, North Carolina*.)

George and Joe Ella Ferrell Ray lived in the house with Jacky after Albert died. They had 10 children, 6 of whom lived past infancy. The four babies are buried in the Ray cemetery. Lucie Marion 9/10/1889 - 11/21/1982, married Charlie Bell Hodge 1/15/1927. Charlie, son of Frank and Jane (Jennie) Hopkins Hodge was b. 6/4/1883 and died 12/9/1964. Lula May 9/29/1892 - 12/11/1981, married Gertrude Ferrell 4/16/1916; Georgianna 4/18/1897 - 6/10/1987, married Walter Hobbs 11/28/1923; Willie 4/30/1898 - 10/20/1937; Luther 5/10/1900 - 2/20/1981, married Phyllis Case 3/6/1924; Virginia Ella 9/5/1901 - 2/23/1977, married Ruben Combs 12/21/1925.

They attended Hopkins Chapel Baptist Church where George served as Superintendent and Deacon. The children attended the Ray School. The youngest ones also attended Wakelon School. The girls had college educations. Two became teachers, one was talented in art and music, and one was interested in history and genealogy. Willie was a train conductor and Luther an electrician.

After his mother died, George moved his family to Zebulon for a few years where he built houses in Zebulon and Wakefield. He returned to the country in 1909, building a new house which is now owned and lived in by his descendants.

George bought land to add to what he had inherited. All the children inherited land from either George or Joe Ella Ferrell Ray. All of this land is still owned by several generations of their descendants.

George, Joe Ella, Lucie, Willie, Luther and Virginia are buried in Hopkins Chapel Baptist Church Cemetery. Lula and Gertrude Ferrell are buried next to the Ray Cemetery. Georgianna and Walter Hobbs are buried in Delco, NC. Charlie Hodge is buried in Union Chapel Baptist Church Cemetery with many of his family members.

Charlie and Lucie Ray Hodge had 2 children: Haywood 1/13/1928 - 10/3/2006, married Clarine Williams 2/12/1949. Inez b. 7/12/1930 married William M. Brown 6/4/1949. William M. Brown 12/31/1927 - 7/25/2007, is buried in the Hopkins Chapel Baptist Church Cemetery. Haywood Hodge is buried in the Williams Cemetery near Rolesville, Wake Co., NC.

Charlie and Lucie Ray Hodge are my Maternal Grandparents.

Submitted by: Steven M. Brown, Zebulon, NC
 Source: Family Records; Inez H. Brown

I. RICHARD U, III -
HEAD OF CLAN

VS
W. M. NATURAL
P. R. L. S.

A. JAMES U, VII
b ABOUT 1775 (WAKE CO, NC) MD () THANEY BUTLER

i. GILLY ANN U b APT 1798

MD () JAMES RAY b 1785 S/O DANIEL RAY

Q. ALBERT HAYWOOD RAY
MD 6 NOV 1853 (FC, NC) JACQUELINE
SUMMERLIN BRYANT

A. GEORGE WASHINGTON RAY
MD 4 JAN 1887 (W, NC)
JOE ELLA FERRELL

(I) LUCIE MARION RAY

(A) LUCIE INEZ HODGE

(I) STEVEN MILTON BROWN

A copy of the entire Article 670
 placed in these Profiles - RPH 27 DEC 2011

JAMES

U, VII

PE41 XID-67

6) UPCHURCH & RELATED TAX LISTINGS - FRANKLIN CO, NC
 1798 - 1864 - TO RPU FROM CARLA JONES 29 OCT 2006

DISTRICT

UPCHURCH CHILDREN

1855 CAPT. HARRIS 404 A 3BP LISTED BY THOMAS WILLIAMS

FOR UPCHURCH CHILDREN

TRPU NOTE: I speculate that this 404 Acre is the same as the 400 Acre James U, VII left on his death in 1833 to his wife nee Elizabeth Thane Butler per line. She died 1855 \pm 5 years so the land upon her death would have passed to her children per stipul. Need to find records that this happened. Also consider that this may be the 400 \pm Acre that ended up in the hands of John Francis Phillips, Sr who mtd Elizabeth Thane U, D/o James U, VII - 15 SEP 2008]

James Upchurch VII

Commentary:

James Upchurch VII was a son of Richard Upchurch III and thus head of the Richard Upchurch III/James Upchurch VII sub-clan. It is our intent to transcribe, and post on-line as fast as possible, the biofiles for Richard III and his children and grandchildren. This is our first installment and it was selected so as to not make the challenge so great for our transcriber, who is a descendant of James VII. This biofile is an incremental step in providing documentation for James Upchurch VII, but at the same time will provide a great many relevant bits of information on other families who lived in Dunn Township of Franklin County, NC, in the late 1700s and early 1800s. The challenge is great, but the fruits are rewarding.

RPU – 10 Sep 2015

ACKNOWLEDGEMENTS: Transcribed by Barbara Frost, a member of the Richard III/James VII subclan, from the original Biofile preserved in the Allied Families Archives, received July 8, 2015.

(1) PER ATTACH #27 WEST LTR 18 MAY 1975 – EXTRACT OF UPCHURCH WILLS FRANKLIN CO, NC

“James Upchurch – 1 May 1833 –

To wife – Thaney – 400 Acres – 6 Negroes – all household goods – horses and cattle

Sons- -Kearney – 278 acres land on Mocason Creek, adjacent to land of Bartley Upchurch and Larkin Upchurch

- Jamison - ?

At death of wife – everything to be sold and proceeds to children and grandchildren:

Gilly Ray, wife of James Ray

[Presume these are daughters of

Elizabeth, wife of John Phillips Elvo, wife of John Cooley Jr. Grandchildren

Lucy U

Witnesses: Matthew and C. Strickland – Sam, Moses and W. L. Norris.

Proven Mar 1850 – Book N, Pg. 318“

(2) PER ATTACH #27B WEST LTR 18 MAY 1975 – FRANKLIN CO, NC CONVEYANCES

A. “1796 – James U to Reuben Rogers – 35 lbs - 200 acres – land lying branches Turkey Creek, County line N. to Pine E. to Wm. Morgan’s corner. Wit: Richard U, Jurat; signed James U.
Court To 1796 Book 8, Pg. 253.”

- * - *

James U – R.P.U.]

B. “1804 Moses U to James U
\$600 tract land on waters of Moccason Creek – thence
West course to Thomas Gay’s corner – thence on
Gay’s line – Zadock Bells – Daniel Ray’s line, Henry Baker’s corner – 400 acres Wit: Gillium U,
Jurat; Richard U signed Moses U – Bk 11, Pg. 281.”

C. “1801 Jubal U from Stephen Pearce – 100 lbs – 160 acres – lying on Great Branch, Head of the Long Branch – James U line, Wm. Lambert’s line – Wit. Britton Perce, Averit & Elisha Perce – Signed Stephen Pearce – Dec Court 1804 – Bk 13, Pg. 21.”

D. “1804 James U to Buckner U of Wake Co – 200 Acres - \$450 - land in Franklin Co, Elisha Strickland line - - Great Branch, down sd Branch to mouth of Rocky Branch. Wit: Shenrod B. Martin, Eli Massey, signed James U., Sept Session 1807 – Bk 14, Pg. 63.”

E. “1819 May 22 – James U to Buckner - \$50 – whole of my right and title in tract of land of late Richard U, deceased, formerly lived on 22³/₄ acre – adjacent land of Wm. Harrison, heirs of Benjamin U deceased, and others, to have and to hold aforesaid peace or parcel – Wit: Thomas Dunn, Sion U, Jurat: signed James U. June Session 1819 – Bk 18, Pg. 80.”

F. “1798 (Notice date – B. West) – Richard U. to James U. Witnesses; Moses U., Jurat; Buckner U signed Richard U, March session 1794 (*Index gives date as 1798 – Could this deed indicate that James was another son of Richard and was getting land at same time as Nathan above – B. West?*)

G. "22 Oct 1875 – Indenture between Buckner, Burkly and Brittan U, County of Franklin, NC, First part to James U, 2nd part for \$273 – convey to him the said James U., whole of my right and title in the tract of the late Richard U, deceased – formally lived on 109³/₄ acres - bounded – poplar Baley Gay's line, Carpenter's line – corner maple Buckley U. line – joining John Carpenter – Wit; Kearney U., Jurat; John Phillips- signed Buckner, Britton, Burkley U Dec Sessions 1825 – Registered to +6 Mar 1826 S. S. Patterson CC – Bk 22, Pg. 61."

(3) PER ATTACH #26 WEST LTR 18 MAY 1975 – GRANTORS FRANKLIN CO, NC

A. "1796 James U to Ruben Rogers on Turkey Creek, Bk A, Pg. 230 - Wit: Richard U to two of James (Sept Court)"

B. "1798 Richard U (Jr.?) to James U – Bk 11, Pg. 27"

(4) PER ATTACH #24 WEST LTR 18 MAY 1975–CONVEYANCES 18 MAY 1975 FRANKLIN CO, NC

A. "1796 James U from John Jones – land on Crooked Creek – Bk8, Pg. 34–Witness: Richard U"

B. "1798 – Richard U Jr. from Wm. Lambert Jr., Bk 11, Pg. 24 Wit = Moses & James U"

(5) JAMES U WAS THE SON OF RICHARD U JR. (XID – 63) (28)

(28 = UPCHURCH FAMILY BY BELLE WEST)

(6) PER ATTACH #29 WEST LTR 18 MAY 1975 – FRANKLIN CO, NC – MARRIAGE BONDS.

A. "Elizabeth U. m John Phillips 14 Aug 1821 – Bondsman & Witness = Thos B. Arendell - West note indicates this Elizabeth U. is daughter of James U & sister of Keaton U."

[Note – I tentatively assume James in (5) is same as James in (6) – RPU]

B. "Leacy U m Benjamin Pearce 17 Nov 1836 – Bondman & Witness = James U" [Note – I tentatively assume James in (5) is same as James in (5), (6)A. & (6)B. – RPU]

(7) NC 1800 CENSUS – PER JACKSON & TEEPLES

Pg. 467 of Census shows James U of Franklin Co, NC 0 slaves.

[This is only James listed in NC. My extracts show 2 James U – RPU]

Born	Age	Males	Females
1795–1800	<10	1 Williford U.	2
1784 – 1790	10 - 16	0	0
1776 – 1734	16 - 24	0	0
1755 – 1776	26 – 45	1	1
Before 1755	>45	0	0

James U, VII b about 1775

Elizabeth Thaney Butler b about 1773

(8) PER ATTACH #34 WEST LTR 18 MAY 1975 – WAKE CO, NC MARRIAGE

RECORD "22 Nov 1830 – Kerney U md Emila Perry – Witness: James U & B. S. King."

(9) PER 1820 NC CENSUS & TAX LISTS – POTTER 1974

Only ONE James U for NC - TWO is on 1820 Tax Rolls of Franklin Co, NC – Pg. 471. The other is in Montgomery Co, NC Census Pg. 1830.

(10) See Will File for Petition Dec 1917 Franklin Co., NC to divide Richard U Jr. prop. Names James as son of Richard Jr.

(11) See Will File Franklin Co, NC 1818 Bk F - Division of land of Richard U Jr. James U got 22³/₄ acres.

(12) SEE PG. 26 OF 2 FEB 1978 LTR ELVA E. BURKHALTER TO RPU

A. Brinkley U – 1815 – 17 Pg. 120, Division of Lands of Richard U to John Pearce and wife, Sion (m), Barkley, Larkins, Briton, James, Clabon, Buckner, Pg. 23, Sale of Richards Estate to Sooky, Buckner, Briton, Berkley, Sion (Adm.) Jubal, Clabon, Abel, James, Brinkley. *(Believe Brinkley to be misspelling of the name – Berkely or Berkley) A. M.”*

B. Pg. 38 Franklin Co, NC – Wills and inventories – 1850–James U (N-318) (XID – 67) names Kearney, Jamison, Lacy.

(13) SEE MARRIAGE BONDS – WAKE CO, NC – FROM 31 OCT 1977 LTR FROM MRS. L. W. PRIEST TO R.P.U. Kerney U md Emila Perry – Bond date = 22 Nov 1830 – Bondsman = James U.; Witness= B. S. King. *[I assume Father James was bondsman for son Kearney - RPU]*

(14) SEE CENSUS RECORDS – FRANKLIN CO, NC

1810	James U name	Ages	Male	Female *
	+ 1 slave	<10	2 - Kearney & Jamison	1
		10 – 16	1 - Williford U.	2
		16 – 26	0	1
		26 – 45	1 - James	1 - Thaney
		>45	0	0
1820	No Records			

[4 dau
or 3 dau
Gilly U,
Elizabeth U,
Cloa (Elva)
U, &
1 Grand Dau
Lecy U–RPU]*

1830	James U name			
		10 – 15		1-GD Lecy U
		20 – 30	2–Kearney U b about± 1808 & Jamison U b about 1810	
		50 – 60	1 James U, XID - 67	1-Elizabeth Thaney (Butler) U

1830 James U name

+ Slaves
1 M <10 1M 24 - 36
1 F 10 - 24 1F 55- 100
+ One free colored

1840 No James U found – also his wife, Elizabeth Thaney (Butler) U not found

1850 No James U found but there is a Thaney U age 80 as head of household who would fit specs for Elizabeth Thaney (Butler) U. She had \$500 RE. In home = Elizabeth Denton age 60 and Burton Hicky age 18, Farmer. *{Note – in adjacent household is a Charlotte U age 60 – a guess – she could have been a daughter of James U (XID – 67) or more likely a wife of a son of James U – R.P.U.]*

(15) SEE 1808 FRANKLIN CO, NC CENSUS – EXTRACTED BY RPU -**There are two James U Households – labeled A & B below:**

	A		B
Male	16 – 26 = 1	Male	<10 = 1
Male	>45 = 1	Male	26 – 45 = 1
Female	16 – 26 = 1	Female	<10 = 1
Slaves	= 1	Female	<10 = 1
		Female	26 – 45 = 1

[It would appear that one of the above (, B) is James U, V (XID – 153) Head of Clan and the other is his nephew James U, XID – 67, Head of the Richard U, III / James U Subclan – R.P.U.]

(16) SEE WILL FILE FOR EXACT COPY OF WILL OF JAMES U

[Note – Will written 1 May 1833 but Proved Mar 1850 – so when did James U. die? He is not found in 1840 or 1850 Census. My guess is he is in the 1840 Census somewhere and he died just before 1850 Census. James is not in home of son Kearney on 1840 Census.]

(17) RE ESTATE SALE FOR HEZEKIAH MASSEY, SR – HELD 27 SEP 1791 – FRANKLIN CO, NC – IN LTR 19 MAR 1996 WILLA MAE BOLTON TO R.P.U.

Inventory of estate of Hezekiah Massey dec'd. Included was 132 acres. Sept. 27 1791. Richard Massey, admr. Dec. Court 1791 Source: Franklin Co., N.C. Will Bk. A. p. 88

Sale of estate of Hezekiah Massey dec'd. Buyers were: Richard Massey, Martha Massey, Thomas Ray, John Williams, Thomas Ingram, Joseph Wheeler, Jr., James Mullins, Richard Upchurch, Bud Lee, Ben J. Bun, Benjamin Bun, William Walker, James Bolton, Nathan Bolton, Miles Prewitt, Moses Upchurch, Robert Chamlee, Robert Rutherford, James Upchurch, Nathun Striclin, Fredick Smith, James Campbell, Jesse Dinkens, David Bun, Isaac Striclin. March Court 1792.

Source: Ibid, p. 88.

Comment: Hezekiah Massey died between 16 June 1791 [date of Will] and 27 Sept. 1791, [date of inventory which was return to Court for recording Dec. Term].

(18) Will of Henry Baker, Sr. – Franklin Co, NC From Will Books DEFG, Franklin Co, NC 1812-1824 – Wills, Estates Record, Guardian Accts – Will Book G Pg. 94 Jun 1823.

825-(161) Will of HENRY BAKER SR. Planter. I lend to my wife REBECCA BAKER the land where I now live on Northside of Moccoson Creek joining the land I give below to my son BENJAMIN, also lend her Jack, Isaac, Clarry during her life; after her death I give the land and negroes to my son BLAKE BAKER, also 1 filly, 1 feather bed & furniture, 1 sow & pigs, 1 shot gun, 1 ship saw. To my son JAMES BAKER, all my lands on south side of Moccoson Creek where JOHN BARKER now lives joining JAMES UPCHURCH, DAVID RHEA, WILLIAMSON RICHARDS; also Will, Ferry, 1 feather bed & furniture, 1 sow & pigs. To my daughter TEMPERANCE BAKER woman Chaney, 1 feather bed & furniture. To my son BENJAMIN BAKER land on north side of Moccoson Creek joining ERNEST PIERCE, also to him boy Lark, 1 filly, 1 sow & pigs, 1 shot gun. To my daughter PEGGY BAKER boy Daniel, woman Rose. To my daughter ELIZA BAKER girls Sucky & Hannah. The balance of my estate I wish my executors to sell as much as needed to pay my debts. The remainder I lend to my wife REBECCA during her life and at her death to be allotted into 5 equal parts and distributed by my sd wife REBECCA to my 5 youngest children and should any of these die before, the share should be divided among the remainder of my 5 youngest children. Executors: Friend JOHN WILLIAMS (Road), brother JAMES BAKER, THOMAS BROOM. 10 May 1818 HENRY BAKER. Wit: WM. T. HOLLINGSWORTH, LEMUEL SANDIFORD(x), J. H. COOLEY. Note: 2 Apr. 1821. Alterations to the will. Instead of willing to JAMES BAKER girl Sookee, he to receive boy Furma. ELIZA BAKER to receive Sookee. My son JAMES BAKER JR. also appointed an executor instead of JOHN WILLIAMS (Roal). HENRY BAKER SR.(x). Wit: WM. T. HOLLINGSWORTH, LEMUEL SANDIFORD(x) Jun Ct 1823. Probated Jun Court 1823

Witnesses: Wm. T. Hollingsworth, Lemuel Sandiford, J. H. Cooley

Executors: John Williams (Replaced by son James Baker, James Baker (Bro) & Thomas Broom

J. - - Baker

A. HENRY BAKER, SR DIED 1823 [*Note – It is not clear why he was styled Sr. – there is no evidence of a son, Jr. – R.P.U.]* md () Rebecca - - “Land where I now live on Moccasin Creek.”

1. Benjamin Baker – Land adjoins Rebecca’s - his on North side of Moccasin Creek – adjoins ERNEST PEARCE.
2. Blake Baker – gets Rebecca’s land at her death.
3. James Baker – land on S side of Moccasin Creek where JOHN BARKER lives – adjoins James U., VII, David Ray, Williamson Richards.
4. Temperance Baker
5. Peggy Baker
6. Eliza Baker

B. JAMES BAKER

(19) Franklin Co, NC – Will Book F – Bradley Pg 59 PE7 ?

483-(143) Sale of property of RICHARD UPCHURCH dec’d. 12 Dec 1817. Buyers were SUSANNAH UPCHURCH, BRITON UPCHURCH, LARKIN UPCHURCH, JAMES UPCHURCH, BURKLY UPCHURCH, CLABOURN UPCHURCH. Signed by SION UPCHURCH admr.

(20) Franklin Co, NC – Will Book E – Bradley Pg 42

328-(177) Inventory of estate of RICHARD UPCHURCH dec’d, taken 1 Apr 1817. Names mentioned: PHILIP PEARCE, BURWELL FOWLER, BENJAMIN BUNN, WILLIE WILLIAMS, ROBERT C. HALL, JAMES C. CHAMBLEE, WILLIAM CARPENTER, THOMAS DUNN, ISHAM MASSEY, JAMES UPCHURCH, MATHEW STRICKLAND, BERKLY UPCHURCH, BRITON UPCHURCH, CLABON UPCHURCH. Signed by SION UPCHURCH admr. Jun Ct 1817

(21) Will Book F – Franklin Co, NC – Bradley Pg 44

134-(23) Sale of estate of RICHARD UPCHURCH dec'd, 1 Apr 1817. Buyers were

SOOKY UPCHURCH	JOHN CARPENTER	BUCKNER UPCHURCH	BENJAMIN WILLIAMS
BRITON UPCHURCH	BERCKIAS MASSEY	<u>JAMES UPCHURCH</u>	JEREMIAH DENBY
JOHN JOHNSON	BERKLEY UPCHURCH	SION UPCHURCH	ABEL UPCHURCH
JUBAL UPCHURCH	CLABON UPCHURCH	GREEN BUNN	McCULLAR STONE
AMOS ROSE	ROBERT C. HALL	JOHN PACE	JOSEPH MOORE
SIMEON CARPENTER	JOHN COOLEY	STEPHEN PEARCE	JOEL SANDIFORD
HENRY WILLIAMS	POLLY MASSEY	JAMES CHEAVES	BARSDALL THOMAS
JACOB MITCHEL	JAMES SANDIFORD	BRINKLY STRICKLAND	

Signed by SION UPCHURCH admr.

(22) Franklin Co, NC – Will Book F – Bradley Pg 55

445-120) Division of lands of RICHARD UPCHURCH dec'd. Legatees were JOHN PEARCE & wife, SION UPCHURCH, BERKLY UPCHURCH, LARKIN UPCHURCH, BRITON UPCHURCH, JAMES UPCHURCH, BUCKNER UPCHURCH, CLABON UPCHURCH. Commissioners: WM. HARRISON, J. PERRY, THOS. DUNN. Jun Ct 1818

(23) Franklin Co, NC – Will Book F – Bradley – Pg 58

469-(136) Account of estate of RICHARD UPCHURCH by SION UPCHURCH admr. Names mentioned:

JESSE PERSON	CLABON UPCHURCH	ASA HIGGS	JOHN (blank)
MATHEW STRICKLAND	JACOB DRIVER	NICHOLAS AMOS	JAMES UPCHURCH
JOSIAH JONES	JAMES STROTHER	NATHAN PERRY	BRASWELL STRICKLAND
SAMPSON MASSEY	WILLIAM DUNN	JEREMIAH RHODES	JOHN DUNN
HILL SANDIFORD	GIDEON GLENN	WILLIAM HARRISON	CHERRY BRYANT
THOMAS DUNN	ZADOK BELL	WILLIAM COOK	sheriff JEREMIAH PERRY
PHILIP PEARCE	BURWELL FOWLER	BENJN. BUNN	WILLIE WILLIAMS
ROBERT C. HALL	JAMES CHAMBLE	ISHAM (blank)	GREEN PERRY
BENJAMIN BOLTEN	JOHN CARPENTER	MERRIT IGRAM	KY MASSEY
NATHAN PIERCE	JESSE JINKINS	SHERROD B. MARTIN	JOHN BOLTEN
BRITON UPCHURCH	BURKLEY UPCHURCH	CLAIBEN UPCHURCH	JOHN PEARCE
BUCKNER UPCHURCH	SION UPCHURCH		

12 Mar (1819?). Examined by M. N. JEFFREYS, JAMES STROTHIERS, W. WILLIAMS.

(24) Franklin Co, NC – Will Book G – Bradley Pg 78

672-(44) Sale of property of WILLIAMSON RICHARDS dec'd, 21 Jan 1821. Buyers were

JAMES FERRELL	AUGUSTIN HARGROVES	JOHN COOLEY	JEREMICH WILLIAMS
ACRIL YOUNG	the widow (who hired Daniel)		ALEXANDER YOUNG
JULIUS TIMBERLAKE	LEWIS MEDLIN	HENRY HARRIS	HENRY BAKER
BAILEY GAY	WILLIAM RICHARDS	JEREMIAH WILLIAMS	JACOB ALFORD JR
DEMPSEY DENTON	OSBORN GAY	JOEL COOLEY	WILLIAM HARRISON
THOMAS GAY	JOHN RICHARDS (who hired Tom)		NATHAN L. PERRY
POLLY JONES	LEAH STRICKLAND	ROBERT C. HALL	SIMON G. JEFFREYS (who
bought Mingo)	ISHAM YOUNG	CHARLES SANDIFORD	ROBERT FREEMAN
JOHN BAKER (who bought 100 acres joining MATTHEW MEDLIN)			WILLIFRED UPCHURCH
<u>JAMES UPCHURCH</u>	BAILEY PERRY	JOEL SANDIFORD	WILLIAM VERRILL
NATHL. WILLIAMS	THOMAS YOUNG	JOHN P. STRICTLAND	JOSEPH WINTER

JOHN PATE signed by WM. HARRISON admr. Jun Ct 1821

(25) Franklin Co, NC – Will Book G – Bradley Pg 78

672-(44) Sale of property of WILLIAMSON RICHARDS dec'd, 21 Jan 1821. Buyers were

JAMES FERRELL	AUGUSTIN HARGROVES	JOHN COOLEY	JEREMICH WILLIAMS
ACRIL YOUNG	the widow (who hired Daniel)		ALEXANDER YOUNG
JULIUS TIMBERLAKE	LEWIS MEDLIN	HENRY HARRIS	HENRY BAKER
BAILEY GAY	WILLIAM RICHARDS	JEREMIAH WILLIAMS	JACOB ALFORD JR
DEMPSEY DENTON	OSBORN GAY	JOEL COOLEY	WILLIAM HARRISON
THOMAS GAY	JOHN RICHARDS (who hired Tom)		NATHAN L. PERRY
POLLY JONES	LEAH STRICKLAND	ROBERT C. HALL	SIMON G. JEFFREYS (who
bought Mingo)	ISHAM YOUNG	CHARLES SANDIFORD	ROBERT FREEMAN
JOHN BAKER (who bought 100 acres joining MATTHEW MEDLIN)			WILLIFRED UPCHURCH
<u>JAMES UPCHURCH</u> BAILEY PERRY		JOEL SANDIFORD	WILLIAM VERRILL
NATHL. WILLIAMS THOMAS YOUNG		JOHN P. STRICTLAND	JOSEPH WINTER

JOHN PATE signed by WM. HARRISON admr. Jun Ct 1821

(26) Franklin Co, NC – Will Book I, J – Bradley Pg 81

321-(205) Year's support to Mrs. Ann Dunn widow of William Dunn dec'd. 3 Oct 1832. Commissioners: Henry Williams, Thomas Williams, Le..? Perry, Jas. Baker.

Estate sale. 16 Oct 1832. H. W. Tharp admr. Buyers:

William S. Chieves	Thomas Y. Wright	William Stone	Alfred Lancaster
John Dunn	Ann Dunn	Philemon Hawkins	William Medlin
Benjamin Jones	Green Ross	Gray Dunn	Hill Sandiford
La..? Williams	Alex. Evans	Jeremiah Rhodes	Rubin Morgan
Berkly [Bently?] Upchurch	John Pate	Jno. Phillips	Benjamin Baker
Thos. R. Debnam	Henry Morgan	Levin Perry	Berry Rogers
Brickle Bridges	Simon Williams	Henry Morgan	Lewis Bartholmew
Ansil Driver	William Sanders	Burwell Pearce	Abner Stallings
John Cooly	<u>James Upchurch</u>	Eli McMullin	Hardy Pearch
Kearney Upchurch	Axum Alford	William Stone	Jacob H. Cooly
Burgis Mullin	Calvin Upchurch	James Bell	John Phillips
William Carter	Whitmel Pearce	Mary Cooper	James Powell

Dec Ct 1832

(27) Franklin Co, NC Marriages

Benjamin Pearce to Lancy U

Bond: 17 Nov 1836

Witness / Bondman: James U. S Patterson

RPU Notes – 14 May 2004

1. Lancy U aka Leacy U. aka Elizabeth U Head of Elizabeth U Line in the Richard U III / Burkely U Subclan Records maintained under Elizabeth U. XID – 2795
2. Elizabeth U who md 1836 Benjamin Pearce did not have a brother James U to be her witness. Conclude - the James U witness has to be her Uncle James U, VII who would have been about age 61 in 1836.

(28) Franklin Co, NC – Wills – Bradley Vol 1 Entry 356

356. JAMES UPCHURCH 1 May 1833 Mar Ct 1850(Bk N, p. 318)

To my wife THANY – lend to her for life 400 acres where I now live; also negroes Esther, Richard, Rilly, Abram, Clary & Harriet; livestock, household & kitchen furniture, farming utensils, crops. To my son KEARNEY – 278 acres on Mocason Creek joining Burkley Upchurch, Larkin Upchurch, John Pearce & others, where he now lives; at my wife's death, I also give him half the negroes I have lent her. To my son JIMMISON – 400 acres where I now live, the other half of my negroes that I have loaned my wife. At my wife's death, the residue of my estate to be sold & the money to be divided among my children & granddaughters as follows: GILLY RAY the wife of James Ray, ELIZABETH PHILLIPS the wife of John Phillips, CLOA COOLEY the wife of John Cooley Jr., THOMAS UPCHURCH, JIMMISON UPCHURCH & my granddaughter LECY UPCHURCH..

Ex. MY SON Kearney Upchurch

Wit. Matthew Strickland, Cornwell P. Strickland, Sami Harris, Moses Harris, N L Harris

(a)

(28)Gr

□ **JAMES U., VII**

□ Kearney U

□ James Ray

□ Gilly U

□ Elizabeth Thaney U

□ John Phillips

□ Cloa U = Cloe Jane U

□ John Cooley, Jr,
Cornwell P. Strickland

Moses Harris

□ WILL FILE

Thany U = md Elizabeth Thaney Butler

Burkely U

John Pearce

STREAM FILE:

Moccasin Creek

Thomas U [cross list under UFU ± 1850 NC Wake/Franklin border]

Jimmison U & = Jamison U

Lecy U

Matthew Strickland

Samuel Harris

N. L. Harris

Larkin U.

[Note – This Is the family of James U, VII - Head of the Richard U, III / James U VII Subclan. Since the 1833 Will of James U, VII does not mention a son Williford U, it is presumed that Williford U. died before 1833 – but a best guess is that GD LECY U is the daughter of Williford U. The son Thomas U, alive in 1833 is yet to be identified otherwise in the records – RPU]

[illegible]

**(29) ESTATE INVENTORY FOR JAMES U, VII (S/O RICHARD U, III) WHO DIED IN WAKE CO,
NC – ITEMS SOLD 17 JAN 1856
(From Carla James to RPU 29 Oct 2006)**

Inventory and account of Sale of the property of Jos. Upchurch deceased, sold January 17th A.D.
1856 Kearney Upchurch Esq.

1	weding hoe H	To	Harry Baker	"	12 ¹ / ₂
1	scraper & daggon	To	Churchwell Alford	"	10
1	ax & weeding hoe	To	Sidney Perry	"	20
1	lot of plow hoes H	To	Alpheus Privett	"	18
2	iron wedges	To	Nathan Pearce	"	85
1	Frow H	To	William Baker	"	25
1	Pr. traces harness H	To	Littleton Privette	"	21
4	Bells	To	Jefferson Richards	"	45
1	Pr. traces	To	Alpheus Rivet	"	40
1	Hand saw	To	do do	"	81
2	Grubing hoes as H	To	do do	1	41
1	Daggon & weeding hoe	To	Robertson Strickland	"	35
2	Jack hoes	To	Alpheus Privette	"	70
1	pr. hames	To	Williford Gay	"	25
1	Spade	To	Presley I. Phillips	"	68
1	Ax	To	Sidney Perry	1	50
1	Do	To	James Redford	"	25
2	Raw hides	To	Acril Pearce	"	80
1	Lot of peas per bushel	To	Sidney Perry at 75	2	25
2	Gums	To	do do	"	20
1	Raw hide	To	Acril Pearce	"	60
1	Pr. cart hames	To	Alpheus Privette	"	33
1	Pen of shucks	To	Little Berry Johnson	3	85
1	Ax cart & wheels	To	Crudup Mitchel	8	00
1	Horse cart & wheels	To	Littleton Privette	9	05
1	Grind stone	To	Thomas G. Riley	1	25
1	Pited cow	To	Joseph Wall	5	60
1	Yearling	To	do do	1	00
1	Bell Cow	To	Samuel H. Hood	5	97
1	White face bull	To	Joseph Hicks	2	60
1	White face Heifer	To	Joseph Wall	2	60
1	Cow & Calf	To	Philip Pearce	6	50

(30) ESTATE INVENTORY / SALE FOR ESTATE OF JAMES U, VII (S/O RICHARD U, III) WHO DIED IN WAKE CO, NC – ITEMS SOLD 17 JAN 1856 BY KEARNEY U, EXECUTOR – FROM CARLA JONES TO RPU 29 OCT 2006 – COPY IN BIOFILES OF CARLA JONES & JAMES U, VII – 32 LOTS SOLD – NON OF SPECIAL SIGNIFICANCE – PURCHASERS & NUMBER OF ITEMS PURCHASED:

*HARRY BAKER – 1	JAMES REDFORD – 1
CHURCHWELL ALFORD – 1	ACRIL PEARCE – 2
SIDNEY PERRY – 4	LITTLE BERRY JOHNSON – 1
ALPHEUS PRIVETTE – 6	CRUDUP MITCHEL – 1
NATHAN PEARCH – 1	THOMAS G. RILEY – 1
WILLIAM BAKER – 1	JOSEPH WALL – E
LITTLETON PRIVETTE – 2	SAMUEL H. HOOD – 1
JEFFERSON RICHARDS – 1	JOSEPH HICKS – 1
ROBERTSON STRICKLAND – 1	PHILIP PEARCE – 1
WILLIFORD GAY – 1	
PRESLEY I. PHILLIPS – 1	

**-[NOTE: The name is clearly written HARRY BAKER – however, I will cross-reference as HENRY BAKER as HENRY was a favorite much used surname in the Baker Family - RPU]*

(31) NOTES FROM FRANKLIN CO., NC COURT RECORDS 1818 – 1820 – BEING PART IV OF A PACKET GIVEN 29 OCT 2006 TO RPU BY CARLA JONES.

Notes from Fr. Co. Court Records

June Ct 1818 A Bond of Indemnity given by Ailsey Adams & Wm. Andrews, to the County was returned by Wilson Denson Esq.: filed (Sec.)

Mar Ct. 1819 – A deed from John Carpenter to Jubal U. was exhibited in open Ct. and the Execution thereof duly Proved by the oath of Wm. T. Hollingsworth & on M.O.R. –

Jun Ct. 1819 – deed from Jas. U to Buckner U proved by oath of Sion U.

Jun Ct. 1819 – deed from Jubal U to Wm. Harrison proved by oath of Wm. T. Hollingsworth.

Jun Ct. 1820 – deed in trust from Ansel Driver to Thos. Dunn proved by oath of Gray Dunn & on M.O.R.

(31) ABSTRACT OF RECORD OF WILLS, INVENTORIES, SETTLEMENT OF ESTATES – VOLUME II 1802 – 1812 WAKE CO, NC – FRANCES HOLLOWAY WYNNE [BOOK 9]

PC 149, 150

BUTLER, MICAIAH WILL Nov 1810 p 344

In the name of god amen. Son JOHN BUTLER: tract of land on White Oak in JAMES'S line adjoining THOMAS ALSTON; horse; furniture and bed; tack; livestock. Dau HOLLY; COW. Wife ANN BUTLER, bed and furniture; all estate not given above for widowhood, then equally divided among rest of children: MARKY, WILLIE, POLLY, BENNITT, BETSEY, ALEY, BEDDY. 24 Jan 1810. Micajah Butler

Exors: WILLIE CLIFTON, JAMES UPCHURCH

Wife: DEMPSEY POWELL, HICKMAN (X) WILLIAMS

[Note: James U = James U, VII, son of Richard U, III head of clan]

I MICAIAH BUTLER

A. John Butler

1. Elizabeth Thaney Butler

md () JAMES U. VII

(32) The three Citations Below were in an email 21 Jun 2008 Gusen NMN Stevens to RPU. She surfaced these while looking for details on Jubal U, I. One presumes those records may be from Franklin Co, NC

12-29-1796

JAMES UPCHURCH listed as a buyer in the sale of the estate of DAVID JERNIGAN.

(no date)

JAMES UPCHURCH listed as a buyer in the sale of the estate of ELIZABETH JOURNAGAN

12-1803

JAMES UPCHURCH listed as a buyer in the sale of the estate of ARTHUR MURPHEY

[RPU Note – The James U above could be James U, V b 1786, Head of Clan or JAMES U, VII b 1775
1835 – so will cross-file under both.]

(33) Item in Ltr 19 Jul 2010 to RPU from Gerald Thorp Leonard – original maintained in his file

BOOK:

Gerald elected to provide only that page in the book that listed Upchurches from Franklin Co., NC that participated in the War of 1812.

They were:

BERKELY U - 4th Reg't

JAMES U- 4th Reg't

Is this James U, VII ? – RPU

Other possibilities ? - RPU

ROSTER
OF
FRANKLIN COUNTY SERVICE MEN
WHO PARTICIPATED IN
ALL WARS TO PRESENT DATE,
APRIL 15, 1945
To Which is Appended
BRIEFS, SKETCHES AND STORIES OF
HISTORICAL INTEREST
PRESENTED BY
DR. D. T. SMITHWICK

(34) SUMMARY OF CENSUS RECORDS FOR JAMES U., VII
b about 1775 – HEAD OF THE Richard U, III / James U, VII Subclan

1790 FRANKLIN CO, NC

James U, VII, age 15 should have filled a 0-16 slot in the home of his Father – Richard U, III. However, there is only 1 slot 0-16 available in the home of Richard U, III, whereas Richard U, III had 5 sons 0-16 as of 1790. There are added slots elsewhere – 2 in name of Richard U, II, & 1 in home of James U, V, Uncle of James U, VII.

1800 FRANKLIN CO, NC

James U, VII, age 25 fills a slot 26-45 and is HOH, wife Elizabeth Thaney Butler age 30 occupies a slot 26-45.

1810 FRANKLIN CO, NC

James U, VII, age 35 fills a slot 26-45 and is HOH, wife Elizabeth Thaney Butler age 40 fills a slot 26-45

(Cont'd on next page)

(14)

JAMES UPCHURCH, VII XID-67 p. 13

1820 FRANKLIN CO, NC - NOT AVAILABLE

1830 FRANKLIN CO, NC

James U, VII age 55 fills a slot 50-60 and is HOH, wife Elizabeth Thaney Butler age 60 fills a slot 50-60.

1840 FRANKLIN CO, NC

James U, VII, age 65 fills a slot 60-70 and is HOH, wife Elizabeth Thaney Butler age 70 fills a slot 60-70.

1850 FRANKLIN CO, NC

James U, VII, d 1845 \pm 5 years – hence not present, wife Elizabeth Thaney Butler age 80 listed as 80 & HOH.

1860 FRANKLIN CO, NC

Elizabeth Thaney (Butler) U, not found – presumed to have died 1855 \pm 5 years.

(35) SUMMARY OF CENSUS RECORDS FOR GILLY U

b about 1898 – Head of a line in the Richard U III / James U, VII, Subclan

1800 FRANKLIN CO, NC

Gilly U age 2 fills a 0-10 slot in home of James U, VII, her father.

1810 FRANKLIN CO, NC

Gilly U, age 12 fills a 10-16 slot in home of James U, VII, her father.

1820 FRANKLIN CO, NC – Not available

Gilly U age 22 is probably in the home of her father James U, VII.

1830 FRANKLIN CO, NC

Gilly U age 32 is not in the home of her father James U, VII. It is presumed she is in a home headed by her husband James Ray as their first child was born 6 Jun 1830.

1840

Gilly U age 42 – need to find

1850 WAKE CO, NC – Little River District

Gilly U age 52 is listed as age 52 in home headed by her Husband James Ray, 65, Farmer, \$400.

(36) SUMMARY OF CENSUS RECORDS FOR KEARNEY U.

b 1808, Head of the Kearney U line in the Richard U, III / James U, VII Subclan. Kearney U is a son of James U, VII

1810 FRANKLIN CO, NC

Kearney U age 2 fills a 0-10 slot in home of father James U, VII.

1820 FRANKLIN CO, NC – Census not available

1830 FRANKLIN CO, NC

Kearney U age 22 fills a 20-30 slot in home of father James U, VII.

1840 WAKE CO, NC

Kearney U age 32 fills a 30-40 slot and is HOH - wife Emily Perry age 27 fills a 20-30 slot.

1850 WAKE CO, NC

Kearney U age 42 is listed as 45 and is HOH - wife Emily Perry age 37 is listed as 38.

1860 WAKE CO, NC

Kearney U age 52 is listed as 52 and is HOH – wife Emily Perry age 47 is listed as 47.

1870 WAKE CO, NC

Kearney U age 62 is listed as 62 and HOH – wife Emily Perry age 57 is listed as 57 – she died 1872.

1880 WAKE CO, NC

Kearney U age 72 is listed as 72 and as HOH – he died 1882.

(37) SUMMARY OF CENSUS RECORDS FOR JAMISON U

b 1810, Head of Jamison U line in Richard U III / James U VII Subclan – Jamison U I9-a son of James U VII.

1810 FRANKLIN CO, NC

Jamison U age x/12 fills a 0-10 slot in house of his father Richard U VII.

1820 FRANKLIN CO, NC – Census not available

1830 FRANKLIN CO, NC

Jamison U age 20 fills a 20-30 slot in home of father

1840 FRANKLIN CO, NC

Jamison U age 30 fills a 20-30 slot and is HOH, wife Elizabeth Pearce age 29 fills a 20-30 slot.

1850 WAKE CO, NC

Jamison U age 40 is listed as 40 and as HOH – wife Elizabeth Pearce age 39 is listed as 39.

1860 BENTON CO, TN

Jamison U age 50 is listed as 51 and HOH – Elizabeth Pearce age 49 is listed as 51.

1870 BENTON CO, TN

Jamison U age 60 is listed as 60 and is HOH – wife Mathilda Williams age 36 is listed as 32.

(38) SUMMARY OF CENSUS RECORDS FOR WILLIFORD U.

b about 1797 – Head of the Williford U Line in the Richard U III / James U VII Subclan
Williford is a s/o James U, VII

1800 FRANKLIN CO, NC

Williford U age 3 fills a 0-10 slot in home of father, James U VII

1810 FRANKLIN CO, NC

Williford U age 13 fills a 10-16 slot in home of father.

1820 FRANKLIN CO, NC – NOT AVAILABLE**1830 FRANKLIN CO, NC**

Williford U age 33 not found on census record and is presumed to have died 1825 ± 4 years. He md 19 Dec 1820 (Franklin Co, NC) Frances Gay daughter of Thomas Gay Sr. There are no known children of this marriage.

[Note - As of today there is the unresolved issue of whether the 16 Nov 1829 (Wake Co. NC) marriage of Blake Baker was to Frances (Gay) U, the widow of Williford U or/whether Blake Baker md Frances U daughter of Jubal U. See Blake Baker Biofile for more details – 6 Apr 2004 – RPU]

(39) SUMMARY OF CENSUS RECORDS FOR CLOE JANE U

b about 1802 Head of a line in the Richard U, III / James U, VII Subclan – Cloe Jane U is a daughter of James U, VII

1810 FRANKLIN CO, NC

Cloe Jane U age 8 fills a 0-10 slot in the home of her father James U, VII.

1820 FRANKLIN CO, NC – Census not available

Cloe Jane U age 18 is presumed to be in the home of her father James U, VII.

1830 FRANKLIN CO, NC

Cloe Jane U age 28 is not in the home of her father James U, VII and is presumed to be in the home headed by her husband John Cooley, whom she married 19 Mar 1823 in Franklin Co, NC.

(40) SUMMARY OF CENSUS RECORDS FOR ELIZABETH THANNEY U

b 1796 – Head of a line in the Richard U, III / James U, VII Subclan

1800 FRANKLIN CO, NC

Elizabeth Thaney U age 4 fills a 0-10 slot in her father's home James U, VII

1810 FRANKLIN CO, NC

Elizabeth Thaney U age 14 fills a 10-16 slot in home of father.

1820 FRANKLIN CO, NC

Elizabeth Thaney U age 24 probably in home of her father as she did not marry until 14 Aug 1821.

(41) RPU Notes about James U, VII and birth dates in his family – [Recest 4 May 2015 – RPU]

James U, VII md about 1795 at age 20 wife born 1770 – 40 in 1810
 42 in 1812
 44 in 1814
 46 in 1816

Among births need to fit in son Thomas U who is listed in the 1833 will.

Elizabeth Thaney	1796	
Williford	1797	
Gilley	1798	
x x (Thomas?)	1800	
Cloe Jane	1802	
x x (Thomas?)	1804	
x x (Thomas?)	1806	
Kearney	1808	
Jamison	1810	
	1812	mother was 42
	1814	
	1816	
	1818	mother was 48

(42) From Book: Nail & Ray Families 2nd Ed. 1997 Abstract of Ray & Pearce records examined by authors Franklin Co, NC Pgs. 948, 949, 950, 951

[John Pearce md () Clara U daughter of Richard U, III. The Ray part of the Book is about Elizabeth Pearce (sister of John) who md Thomas Ray – Rev. Soldier. The two couples left the Moccasin Creek area of NC and moved to Rutherford Co, NC -Roman Co, NC - Shelby Co, IN]

[Nancy Sarah-Wester)

1796 March 26, Will Book B, p. 36, Dower for Nancy Peirce, widow of Nathan Peirce. Nancy was granted her 62a, one-third of the acreage to be divided. The next transaction on the same day states that Nancy Peirce was the widow of Arthur Peirce and so was entitled to one-third, which amounted in this case to 41a. Surveyor was Jacob Hartsfield. John Norwood, Jr., mentioned. Jurors were Benja, Upchurch, Richd, Upchurch, John Carpenter, Henry Baker, Wm. Dunn, John Richards, John Martin, Obediah Strickland, John Cooly, James Upchurch [*James U. V, vs James U, VII ?-RPU*], D. Young, and Drury Perry. (6)

1801 March Court, Will Book B, p. 116. Guardian Account for orphans of Arthur Pearce by Robert Norris, Guardian, Covers 1798-1801. Moses Upchurch mentioned. Examined March court by G. Hill and John Foster. (6)

1803 March 14, Will Book B, p. 151. Guardian Account for Cordy and Willis Pearce by Robert Norris, Guardian. Dated 14 March 1803. Moses Upchurch mentioned. N. Long and Wm. Green, Commissioners. (6)

(43) RE: old Upchurch Cem. – 1833 Dunn TWP Franklin Co, NC

Subject: Upchurch family

From: "Gwen" <Irisgentry@softcom.net> [Gwen NMN Stevens)

Date: Wed, Jul 02, 2008 5:58 pm

To: "Robert Phil Upchurch" <phil@upchurchstory.com>

(X) Hi Phil

Received the Upchurch Bulletin today and quickly turned to the pages of the new things found in Franklin Co.

The date on the tomb stone interested me. On a whim, I went to Ancestry.com and punched in the surname of Upchurch with a death date of 1833 in NC. Several family tree members had JAMES UPCHURCH b 1770 d May 1833 in Franklin Co. (This was James that was married to Elizabeth Thany Butler). No source information was listed. Now I have used the internet enough to know that anything placed online that doesn't list a source that can be traced is usually of little use. More than likely in genealogy, information is picked up from another's tree and it seems to "breed" whether correct or not. Believe it or not, I even found one tree that had me married to my dad!! Just thought that I should pass this on to you as a possible lead, unless you have already located James's grave.

Also, I searched through death certificates from Franklin Co., and found several that said they would be buried either at the home site or the Upchurch Cemetery. Could there have been more than one cemetery known as the Upchurch Cemetery as the one you mentioned had only 3 stones? The list I compiled from these death certificates had death dates in the 1800s.

(Y) 13 Jul 2008 – Thanked Gwen for item in (X) - Agree that James U, VII d 1833 could well be the person buried in the old Upchurch Cemetery under the stone bearing the date 1833. Placed a copy of this note and of Gwen's 2 Jul 2008 email in Biofile of James U, VII

(44) RPU

EXTRACT WILL OF James Upchurch XID-67; SON OF Richard U, III; Head of Subclan
Franklin Co, NC

Written: 1 May 1833

Proven: March 1850 Recorded Book IV pages 318, 319, 320

1. To wife Thany U [Elizabeth Thaney Butler]
 - (a) Plantation where I now live for her life – 400 acres
 - (b) Negroes: Esther, Richard, Billy (Rilly), Abram, Clary, Harriet
2. To son Kearny U – land on which he now lives
 - (a) 278 acres on Waters of Mocoston Creek Adjoining Burkley U, Larken U, John Pearce & others.
 - (b) $\frac{1}{2}$ of negroes given to wife Thany – at her death.
3. To son Jammison U
 - (a) Plantation where I now live
 - (b) $\frac{1}{2}$ of negroes given to wife Thaney – at her death
4. At death of Thany – Residue of Estate not disposed of above be sold & proceeds divided equally between my following children & my Granddaughters – VIZ
 - (a) Gilly Ray [*Gilly U*] the wife of James Ray
 - (b) Elizabeth Phillips [*Elizabeth U*] the wife of John Phillips
 - (c) Cloa Cooley [*or Elva U or Cloa U – Decided on Cloe -*] the wife of John Cooley, Jr.
 - (d) Kearney U
 - (e) Jimmison U
 - (f) Grand Daughter – Lecy Upchurch

Executor: Son Kearney U

Witnesses: Matthew Strickland

Cornwell Strickland

Lame Harris [*Sam*] = [*Samuel*]

Moses Harris

Av. L. [?] Harris [West reports W. L Harris]

Published: UB Vol 2 No 3 Jul 1981

JAMES UPCHURCH, VII XID-67 p. 19

(45) WILL OF JAMES U, VII – COPY 1

Recd 6 Dec 1980 RPU – From: Xerox from NC State Archives 11 Aug 1977

Stamp of Ervin Upchurch P. O. Box 460, White Bluff, TN 37187

Recorded in Book N

Pages 318, 319, 320

In the name of God Amen. James Upchurch of the County of Franklin & State of North Carolina being of perfect mind & sound memory blessed be God for the same or knowing the mortality of my body & that it is appointed for all men once to die do make & publish this my last will & testament in manner & form following (Viz.)

First to pay all my just debts

Item 1st I lend to my dearly beloved wife Thany Upchurch during her natural life the land & plantation whereon I now live containing four hundred acres more or less also six negroes named as follows Esther, Richard, Billy, Abram, Clany, & Harriet, & all of my stock of horses, hogs, cattle, & sheep, & all of my household & kitchen furniture my farming utensils of every description all of my bacon, lard, corn & fodder, wheat, oats & cotton & at her death to be divided as hereafter directed.

Item 2nd I give & bequeath to my son Kearney Upchurch a certain tract of land containing two hundred & seventy eight acres more or less lying on the waters of Mocoson Creek adjoining the lands of Burkeley Upchurch, Larkin Upchurch, John Pearce & others whereon he now lives. And at the death of my wife Thany Upchurch I give & bequeath to my son Thearnay Upchurch one half of the negroes that I have loaned to my said wife & their increase from the writing go these presents have & have like to him & his heirs forever.

Item 3rd I give & bequeath to my son Jimmison Upchurch the land & plantation whereon I now live containing four hundred acres more or less also the other half of my negroes & their increase from the writing of this presents that I have loaned to my wife slave & _____ like for him to take in possession at the death of my wife Thany Upchurch to him & his heirs forever.

Item 4th It is my will & bequest at the death of my wife Thany Upchurch for the residue of my estate that I have not above bequeathed to be sold on a credit of nine months by my executor or executors & the money arising from the sales of the same to be equally divided between my following children & my granddaughter (Viz.) Gilly Ray, the wife of James Ray, Elizabeth Phillips the wife of John Phillips, Clea Cooley the wife of John Cooley Jr, Kearney Upchurch, Jimmison Upchurch & my granddaughter Lecy Upchurch to them & their heirs forever.

I the said James Upchurch do nominate & appoint my Son Kearney Upchurch Execution to this my last will & testament in witness whereof I the said James Upchurch do hereunto set my hand & affirm my seal this 1st day of May A. D. eighteen hundred & thirty three signed, sealed, published, & declared in the presence of us, who were present at the signing & sealing the same.

James Upchurch [Seal]
Will James Upchurch

Matheau Strickland
Cornwall Strickland
Sam E Harris
Moses Harris
Tm I Harris

Proven at March Court 1850
Attest G. Patterson _____

(46) WILL OF JAMES U, VII - COPY 2

FRANKLIN CO, NC WILL OF JAMES U WRITTEN 1 MAY 1833 PROVEN MAR 1850 IN
LTR 7 AUG 1991 JOE E. ELMORE TO RPU

In the name of God Amen. James Upchurch of the County of Franklin & State of North Carolina being of perfect mind & sound memory blessed be God for the same or knowing the mortality of my body & that it is appointed for all men once to die do make & publish this my last will & testament in manner & form following (viz.)

First to pay all my just debts

Item 1st I lend to my dearly beloved wife Thany Upchurch during her natural life the land & plantation whereon I now live containing four hundred acres more or less also six negroes named as follows Esther, Richard, Billy, Abram, Clany, & Harriet, & all of my stock of horses, hogs, cattle, & sheep, & all of my household & kitchen furniture my farming utensils of every description all of my bacon, lard, corn & fodder, wheat, oats & cotton & at her death to be divided as hereafter directed.

Item 2nd I give & bequeath to my son Kearney Upchurch a certain tract of land containing two hundred & seventy eight acres more or less lying on the waters of Mocoson Creek adjoining the lands of Burkeley Upchurch, Larkin Upchurch, John Pearce & others whereon he now lives. And at the death of my wife Thany Upchurch I give & bequeath to my son Thearnay Upchurch one half of the negroes that I have loaned to my said wife & their increase from the writing go these presents have & have like to him & his heirs forever.

Item 3rd I give & bequeath to my son Jimmison Upchurch the land & plantation whereon I now live containing four hundred acres more or less also the other half of my negroes & their increase from the writing of this presents that I have loaned to my wife slave & _____ like for him to take in possession at the death of my wife Thany Upchurch to him & his heirs forever.

Item 4th It is my will & bequest at the death of my wife Thany Upchurch for the residue of my estate that I have not above bequeathed to be sold on a credit of nine months by my executor or executors & the money arising from the sales of the same to be equally divided between my following children & my granddaughter (viz.) Gilly Ray, the wife of James Ray, Elizabeth Phillips the wife of John Phillips, Clea Cooley the wife of John Cooley Jr, Kearney Upchurch, Jimmison Upchurch & my granddaughter Leoy Upchurch to them & their heirs forever.

I the said James Upchurch do nominate & appoint my son Kearney Upchurch Execution to this my last will & testament in witness whereof I the said James Upchurch do hereunto set my hand & affirm my seal this 1st day of May A. D. eighteen hundred & thirty three signed, sealed, published, & declared in the presence of us, who were present at the signing & sealing the same.

James Upchurch [Seal]
Will James Upchurch

Matheau Strickland
Cornwall Strickland
Sam E Harris
Moses Harris
Thm I Harris

Proven at March Court 1850

Attest G. Patterson _____

JAMES UPCHURCH, VII XID-67

p. 21

(47) Upchurch & Related Tax Listings – Franklin Co, NC 1798 – 1864 – to RPU from Carla Jones 29 Oct 2006

DISTRICT JAMES U, VII

1798	Capt. Lewis Webb *	1 WP 2 BP
1799	Capt. John Norwood	200 A 1 WP
1799	Capt. Upchurch	200 A 1 WP
	Capt. Webb	1 WP 1 BP
1804	Capt. Wm Dunn	450 A 1 WP
1805	Capt. Strickland	400 A 1 WP
1806	Capt. Obediah Strickland	400 A 1 WP 1 BP
1807	Capt. Strickland	400 A 1 WP 1 BP
1808	" "	400 A 1 WP 1 BP
1809	" "	400 A 1 WP 1 BP
1810	" "	400 A 1 WP 1 BP
1811	Capt. Dunn	400 A 1 WP 1 BP
1812	Capt. Thomas Dunn	400 A 1 WP
1813	" " "	400 A 1 WP
1814	Capt. Alford	400 A 1 WP
1815	" "	400 A 1 WP \$500
1816	" "	400 A \$500 1 WP 1 BP
1817	" "	400 A \$600 2 WP
	(listed twice in 1817	2 WP 1 BP
1818	Capt. Alford	400 A \$680 2 WP 1 BP
1819	Capt. Williams	487A \$608.75 1 BP
1820 – 1829	Capt. Bridges	570 A \$855 1 BP
1820	Capt. Williams	487 A \$608.50 1 WP 1 BP
1821	Capt. Dunn	487 A \$730 1 BP
1822	Capt. Wm Stone	509 A \$763.50
1823	" " "	509 3/4 A \$764.62 1 BF
1824	" " "	509 A \$764 1 BP
1824	Capt. Stone	400 A \$600
1826	" "	509 A \$763 1 BP
1827	" "	570 A \$855 1 BP
1828	Capt. Bridgers	570 A \$855 1 BP
1829	Capt. Dunn	570 A \$855 1 WP 2 BP
1830	" "	570 A \$855 2 BP
1831	" " (34?)	688 A \$1033 1 WP 2 BP
1832	" "	688 A \$1032 1 WP 2 BP
1833	Capt. R. Taylor	678 A \$1017 2 BP \$4.42
1834	Capt. Dunn	678 A \$1017 2 BP \$4.22 >repeated in Capt Calvin U Dist + 2 BP
1835	Capt. Upchurch	678 A \$1017 2 BP \$5.05
1836	Capt. Upchurch	435 A \$1012.75 2 BP
1855	Perry's Mill James U by-	WG-130 @ \$31 A in Millstone

**** A second James U Listing for 1798 was in Capt. Upchurch District 200 A 1 WP**

JAMES UPCHURCH, VII XID-67

p. 22

(47) [Input from Elizabeth Warner Freeman to RPU 12 Oct 2007]

I. Richard Upchurch, III – Head of Clan

A. James Upchurch VII – 1775 – 1833

[John W. U is new to RPU as a s/o James U, VII- other records show Ruthy Barham was 1 of 2 wives of James U, VII- RPU 29 Dec 2007]

1. John W. Upchurch, b 1793 md () Ruth Barham
2. Elizabeth (Betsy) Thaney Upchurch, 1794 in Franklin Co, NC d 4 Apr 1876 in Franklin Co, NC md 14 Aug 1821 in Franklin Co, NC to John Francis Phillips b 1792 Southampton, VA d 4 Apr 1876 Franklin Co, NC
 - a. Presley Jackson (James?) Phillips b 17 Aug 1822 in Franklin Co, NC d 2 Jun 1864 Cold Harbour, VA (killed in action 2nd battle) md 2 Mar 1841 in Franklin Co, NC to Mary Margaret Pearce b 10 Aug 1824 in Franklin Co, NC
 - i. Richmond Phillips, CSA b 2 Mar 1842 in Franklin Co, NC d 23 Jul 1865 (prisoner of war) (Hart's Island, NY) md Elizabeth J. Perry b 1841
 - ii. Levin Jackson Phillips b 1845
 - iii. James Algia Phillips
 - (1) Oliver Newton Phillips
 - (A) Wesley Floyd Phillips 1901-1979 md () Carrie Barthenia Weathers 1900-1991
 - b. William Kearney Phillips b 25 Jan 1831 in Franklin Co, NC d 28 Jul 1914 in Franklin Co, NC md Susan Pearce
 - c. John Barham Phillips 1834-1872
 - d. Little Berry Phillips b 30 Apr 1838 in Franklin Co, NC d 9 May 1922 Wake Co, NC md 4 Nov 1866 in Elizabeth Chapel, Franklin Co, NC to Rosa Anna Caroline Baker b 10 Mar 1843 in Franklin Co, NC d 22 Aug 1889 Wake Co, NC
 - i. Fletcher Halley Phillips b 29 Jul 1867 in Franklin Co, NC d 1947 Wake Co, NC md to _____ Eula
 - (I) Mead _____ Phillips b 21 Jan 1895
 - (A) Robert (Robin) Williams
 - (B) Betty Rose Williams m Robin Thomas
 - ii. Walter Aderson Phillips b 17 May 1869 in Franklin Co, NC d 18 Nov 1944 m about 1895 to Martha _____ b _____ Mar 1874 (I) Carrie _____ Phillips b _____ Oct 1898 in IL md Bart _____ Underhill b about 1898
 - iii. Festus Beauregard Phillips b 14 Sep 1871 Franklin Co, NC d 5 Sep 1955 in Los Angeles, CA md 23 Sep 1901 Nina Elizabeth Wilkinson b 24 Apr 1876 d Los Angeles Co, CA 2 Nov 1941
 - (I) Frances Rosalie Phillips b 6 Sep 1903 Wake Co, NC d 8 May 1980 Los Angeles Co, CA md Thomas Payne Miller Sr. b 18 Oct 1896 Columbus, OK d 1975 Lancaster, CA md Ed Alderman
 - (A) Thomas Payne Miller II b 18 Apr 1926 Los Angeles Co, CA d 22 Apr 2007 Los Angeles Co, CA md 1 Mar 1963 Los Angeles Co, CA to Sandra Hoffman b 31 Jan 1938 St. Louis, MD
 - (1) Thomas Payne Miller III b 18 Jun 1964 Los Angeles Co, CA
 - (2) John Edwin Miller b 12 Nov 1965 Los Angeles Co, CA md 9 Aug 1989 Los Angeles Co, CA to Anna Kirstin Dawn b 16 Nov 1965 Santa Monica, CA
 - (a) Analka Sage Miller b 2 Sep 1994 San Diego Co, CA
 - (b) Marina Dawn Miller b 25 Feb 1997 Sao Paula, Brazil
 - (B) Patricia Anne Miller b 17 Jan 1931 Oxnard, CA d 19 Jun 2004 in Rho Palos Verdes, CA m 7 Sep 1951 Hollywood, CA md Richard Fleming Jones b 17 Jun 1927 Kobe, Japan
 - (1) Janine Anne Jones b 5 Apr 1954 Los Angeles Co, CA 1954
 - (2) Debra Lynn Jones b 12 Feb 1956 Los Angeles Co, CA d _____
 - (3) Charlotte Elizabeth Jones b 2 May 1963 Palo Alto, CA 1963 –
 - (C) Nina May Miller b 5 Sep 1932 Oxnard, CA md 9 Jan 1959 Hollywood, CA Norman Derby b 30 Jun 1925 New York, NY
 - (1) Dianna Frances Derby b 1 Aug 1962 Los Angeles, CA d 11 Aug 2005 (lung cancer md 28 Apr 2001 Kevan Garret
 - (2) Carolyn Helen Derby b 29 Jun 1965 Torrance, CA 1965 -
 - (II) Harlan Wilkdnson Phillips 1906 – 1975
 - md 1st 30 Mar 1931 to Mary Ruth Brooks 1907 – 2000
 - md 2nd 22 Apr 1944 to June Baker 1917 – 2004
 - (A) Harlean Phillips b 10 Mar 1934 Oxnard, CA – d 14 Oct 2013 Maricopa Co, AZ md 8 Sep 1956 Las Vegas, NV to Dale Keith Baker
 - (B) Barbara Phillips b 15 Oct 1935 Oxnard, CA md 9 Sep 1956 La Canada, CA to Philip Stephen Frost b 6 June 1934 Hollywood, CA
 - (1) Robert Stephen Frost b 9 Sep 1956 in Los Angeles Co, CA
 - (2) Teri Lyn Frost b 24 May 1958 in Los Angeles Co, CA md Earl Dominique Agniel b 5 Oct 1957 in Germany
 - (a) Kory Sean Agniel b 5 May 1982 in San Diego Co, CA
 - (3) Linda Sue Frost b 29 Dec 1959 in Los Angeles Co, CA md 19 Mar 1983 in San Diego, CA to James Frank Greco, Jr b 3 Jun 1954 Philadelphia, PA
 - (a) Paul Alexander Greco b 18 Aug 1985 Los Angeles Co, CA md 28 Jul 2012 at Los Angeles Co, CA to Marsha Haruko Clever b 15 May 1986 Los Angeles Co, CA
 - (b) Michael James Greco b 14 Jan 1990 Los Angeles Co, CA

JAMES UPCHURCH, VII XID-67

p. 23

- (C) Jan Phillips b 18 Mar 1945 in Oxnard, CA
 - md 12 Mar 1971 in Quantico, VA to Perry Clifford Lindberg b 22 Nov 1935 Holyoke, MA
 - (1) Jennifer Jan Lindberg b 3 Jan 1975 Kailua, HI md _____
 - (a) Caleb James George b 29 Dec 1995 Huntsville AL
 - (b) Rebecca June Drenning b 21 Oct 2000 Huntsville, AL
 - (c) Eden Georgiegrace Drenning b 26 Nov 2007 Huntsville, AL
 - (2) James Harlan Lindberg b 9 May 1978 San Diego Co, CA md _____
 - (D) James Harlan Phillips b 3 Sep 1946 in Oxnard Co, CA d 13 Mar 1974 in Bishop, CA md Melody Joy _____ b 24 May 1946
- (III) Frederic Beauregard Phillips b 26 Apr 1908 in Raleigh, NC d 21 Mar 1993 in Los Angeles, CA 1993
 - md four times (or more??)
 - (A) Richard Phillips b 23 Sep 1935 Hollywood, CA
 - (B) Nina Lynn Phillips adopted b 16 Apr 1949 Bakersfield, CA
 - md Jeffrey Coleman 1944
 - (C) Georganne (Janna) Barbara Phillips adopted b 7 Mar 1950 Bakersfield, CA md _____
 - (1) Carrie Ann German b 28 Jan 1975 Northridge, CA
 - (D) Janene Lots Phillips b 12 Apr 1957 Hollywood, CA
 - (IV) Nina Elizabeth Phillips 1910 – 1910
 - (V) Webster Clay Phillips b 19 Feb 1915 in Los Angeles Co, CA – 1990
 - md Mary Barton (no descendants per Nina May Miller Derby)
 - iv. Alexander Anton Phillips b 20 Aug 1873 in Franklin Co, NC e 1 Dec 1907 Wake Co, NC
 - v. Bettie Caroline Phillips b 20 Oct 1875 in Franklin Co, NC d 5 Mar 1982 Wake Co, NC (lived almost 107 years) md 1925 in Atlanta, GA William David Hubbard (Dr.)
 - vi. Roberta (Bert) May Phillips b 30 May 1878 in Franklin Co, NC e 1969 Wake Co, NC
 - md 1923 Harry Towles Davis b 1895 in NC d 1978
 - vii. John Henry Jarvis Phillips b 14 Jul 1880 in Franklin Co, NC d about 1916 Palmdale, CA
 - viii. Rosa William Phillips b 7 Nov 1882 in Franklin Co, NC d 13 Feb 1984 Wake Co, NC
 - md Wake Co, NC to Robert Hamer Warner, Sr b 13 Sep 1883 Hoke Co, NC d 22 Oct 1962 Wake Co, NC
 - (I) Eula Elizabeth Warner b 6 Feb 1910 Raleigh, NC
 - md to Richard Allen Freeman b 8 May 1908 Salisbury, NC
 - (A) Elizabeth Warner Freeman b 6 Feb 1910 Raleigh, NC
 - md 1st 7 Jul 1965 Robert Tobin Gephart, Sr b 21 Oct 1940 NY, NY d 2 Jul 1961
 - md 2nd _____ Wyant
 - (1) Kim Elizabeth Gephart b 1966 New York, NY md to Robert Paul O'Han, Sr b 1967
 - (2) Robert Tobin Gephart, Jr b 1968 New York, NY md to Carrie Beth Nickerson b 1971 (a) Tatum Eaves Gephart b 1999
 - (3) Richard McKinley Gephart b 1972 New York, NY md Catherine Roberta Sepich b 1972
 - (a) Caroline Elizabeth Gephart b 2007
 - (B) Emily Rose Warner b 22 Apr 1944
 - md 1967 Lester Robert Porter dv 1997
 - (1) Lisa Ann Burgess Porter b 26 Feb 1965 (adopted) md to Michael Berry
 - (2) Scott Allen Porter b 20 Mar 1989 md to Kelly Ann Warren b 1973
 - (3) Todd Michael Porter b 8 Mar 1972
 - (C) Richard Allan Freeman, Jr b 12 May 1947 New York, NY md
 - (1) Colby Webster Freeman b 1970 md to Amy Elizabeth Mishde b 1978
 - (2) Nicole Danielle Freeman b 1978
 - (3) Adam Jeffrey Freeman b 1978
 - (4) Richard Allen Freeman b 1985
 - (5) Jacob Joseph Freeman b 1987
 - ix. Viva Gray Phillips b 17 May 1885 Franklin Co, NC d 12 May 1929
 - md 1907 to Eugene Cleveland Bagwall, Sr b 3 Oct 1884 d 6 Sep 1938 Martin, NC
 - (I) Eugene Cleveland Bagwell, Jr (CEO of the Seaboard Railroad and the Raleigh train station was named after him.)
 - x. Lillian Bell Phillips b 7 Jul 1889 in Franklin Co, NC d 28 Jul 1889 in Franklin Co, NC
 - e. Dotty _____ Phillips

[Also some input by Barbara Phillips Frost 17 May 2015 - XID-55818]

25

JAMES UPCHURCH, VII XID-67 p. 24

(48) Upchurch & Related Tax Listings – Franklin Co, NC 1798 – 1864 – to RPU from Carla Jones 29 Oct 2006.

Harris District 1855

- Thomas Williams for Upchurch children 404 acres 3 BP – Pd \$1.20 in state tax + \$2.91 in county tax – 44.41
 - Wilson Bolton 358 acres worth \$3.25 per acre on Crooked Creek - \$1164 1 BP – Pd \$1.79 in state tax + \$4.58 in county tax = \$6.37
- Wilson Strickland 179 acres worth \$3 = \$510 1 WP 1BP 1 carriage worth \$100 – Pd \$2.41 in state tax - \$3.52 in county tax = \$593
- A.G. Jeffreys Guardian for C. Strickland – 14 acres worth \$2.75 per acre in locality 39 – Pd 4 cents in state tax + 12 cents in county tax = \$.16
- Simeon Massey's land probably went to James Bunn or Sherrod Brantley (who lived next door to Matthew Privitt on the 1860 census) (check also Simon Williams)

Davis District 1855

- Richmond Upchurch 468 acres worth \$3 per acre. Location P. Tar = \$1,404 6 BP. Pd \$4.08 in state tax + \$10.17 in county tax = \$14.25.
- Lindsey Upchurch 47 acres worth \$3 per acre = \$141 1 WP – Pd 57 cents in state tax + \$1.41 in county tax = \$1.98
- William M. Upchurch 1 WP Pd 40 cents in state tax + 47 cents in county tax = \$1.37
- Sion Upchurch 1 WP Pd 40 cents in state tax + 97 cents in county tax = \$1.37

Perry's Mill 1855

- James Upchurch by WG 130 acres worth \$3 per acre located in Millstone = \$390 Pd 47 cents in State tax + \$1.21 in county tax = \$1.68

Louis Burg 1855

- William A. Upchurch 1 WP pd 40 cents in state tax
- + 91 cents in County Tax = \$1.37

1	Thomas Williams		
2	Wilson Bolton		
3	Wilson Strickland		
4	A. G. Jeffreys		
5	Simeon Massey		
6	James Dunn		
7	Sherrod Brantley		
8	Matthew Privette		
9	Simeon Williams		
10	Richmond U.		
11	Lindsey U		
12	William M. U		
13	Sion U		
14	James U		
15	William A. U		
16	Upchurch children		
	(need to identify)		

(50) Item in Ltr 14 Mar 1984 Eleanor Grace Williamson to RPU.


[In search for info on 1803 Upchurch > Carpenter name change]

FRANKLIN CO, NC TAX RECORDS

Grace extracted some but not all Upchurch listings for the 1798 – 1836 era for Franklin Co, NC.

Below is a list by years for the various Districts (by District Caption).

Highlighted = the main Upchurch Enclave > some = Benjamin; Jubal; Richard, III; Abel, Sr; Buckner; Britton; James U, V (+ John Carpenter)



[NOTE – The above James U could be James U, V or his nephew James U, VII - cross list.]

(51) Item in Ltr 17 Mar 1984 Eleanor Grace Williamson to RPU

[In search for info on 1803 Upchurch → Carpenter name change]

FRANKLIN CO, NC TAX RECORDS

1799	Webb's Dist	James U	0 A	1 WP	1 BP
1798	Webb's Dist	James U	0 A	1 WP	1 BP
17 Sep 1798	Upchurch's Dist	James U	200 A	1 WP	1 BP
1799	Norwood's / Davis Dist	James U	200 A	1 WP	1 BP
1804	Dunn's Dist	James U	400 A	1 WP	1 BP
1819	William's Dist	James U	487 A	1 WP	1 BP
1828	-	James U	570 A	1 WP	1 BP
1833	Taylor's Dist	James U	678 A	1 WP	1 BP
21 Jul 1834	Taken at Calvin U's	James U	678 A	1 WP	1 BP
1835	Dunn's Dist	James U			
1805	Strickland's Dist	James U	400 A	1 WP	0 BP
1806	Strickland's Dist	James U	400 A	1 WP	1 BP
1807	Strickland's Dist	James U	400 A	1 WP	1 BP
1808	Strickland's Dist	James U	400 A	1 WP	1 BP
1809	Strickland's Dist	James U	400 A	1 WP	1 BP
1810	Dunn's Dist	James U	400 A	1 WP	1 BP
1811	Stewart's Dist	James U	400 A	1 WP	1 BP
1812	Dunn's Dist	James U	400 A	1 WP	1 BP
1813	Dunn's Dist	James U	400 A	1 WP	1 BP

[NOTE - The above James U could be James U, V or his nephew, James U, VII - _____ list.]

(52) UPCHURCH & RELATED TAX LISTINGS - FRANKLIN CO, NC

1798 - 1864 59 RPU FROM CARLA JONES 29 OCT 2006

Captain Lewis Webb's District		
1798		
James Upchurch		1 WP 2 BP

(53) UPCHURCH & RELATED TAX LISTINGS - FRANKLIN CO, NC

1798 - 1864 59 RPU FROM CARLA JONES 29 OCT 2006

Captain Upchurch's District		
1798		
John Carpenter	311 acres	1 WP 2 BP
Polly Massey	132 acres	
Richard Massey	1445 acres	1 WP 2 BP
Phillip Pearce	300 acres	1 WP
Anne Pearce	47 acres	
Benjamin Upchurch	610 acres	1 WP 1 BP
James Upchurch	200 acres	1 WP
Moses Upchurch	632 acres	1 WP 1 BP
Stephen Pierce	10 acres	1 WP 1 BP
Jubell Upchurch	100 acres	1 WP
Richard Upchurch	451 acres	1 WP

Captain John Norwood's District		
1799		
Steven Pearce	10 acres	1 WP 1 BP
Ancell Pearce		1 WP
John Carpenter	311 acres	1 WP 2 BP
Benjamin Upchurch	610 acres	1 WP 1 BP
Richard Upchurch	451 acres	1 WP
James Upchurch	200 acres	1 WP
Phillip Pearce	300 acres	1 WP
Anny Pearce	43 acres	
Buckner Upchurch		1 WP
Jubell Upchurch	165 acres	1 WP

Captain William Dunn's District		
1804		
Benjamin U	516 acres	1 BP
Richard Upchurch	451 acres	
James Upchurch	400 acres	1 WP
Abel Upchurch	175 acres	1 WP
Jubal Upchurch	525 acres	1 WP
Phillip Pearce	777 acres	1 WP
Anne Pearce	63 acres	
Stephen Pearce	650 acres	1 WP 3 BP
John Pearce		1 WP
John Carpenter	601 acres	1 WP 3 BP

Captain Strickland's District		
1805		
Benjamin Upchurch	616 acres	1 BP
Jubal Upchurch	765 acres	1 WP 1 BP
Buck Upchurch	200 acres	1 WP
(Buckner U)		
James Upchurch	400 acres	1 WP
Richard Upchurch	451 acres	1 WP
Anna Pearce	63 acres	
Nathan Upchurch		1 WP

Captain Obediah Strickland's District		
1806		
John Carpenter	1003 acres	1 WP 1 BP
Phillip Pearce	1337 acres	1 WP
Anna Pearce	63 acres	1 WP 2 BP
Phillip Pearce guardian for orphans of		
Arthur Pearce	186 acres	
Nathan Pearce		1 WP
John Pearce		1 WP
Stephen Pierce	650 acres	1 WP 3 BP

Captain Strickland's District		
1807		
John Carpenter	1131 acres	1 WP 3 BP
Phillip Pearce	777 acres	
Ann Pearce	63 acres	
Phillip Pearce guardian for the orphans of		
James Pearce	200 acres	
Stephen Pearce	693 acres	3 BP
John Pearce		1 WP
Nathan Pearce		2 BP

Stephen Pierce	650 acres	3 BP
Phillip Upchurch	777 acres	1 WP
Jack Pearce		1 WP
John Carpenter	603 acres	1 WP 3 BP

James Upchurch	400 acres	1 WP 1 BP
Benjamin Upchurch	616 acres	1 WP
Richard Upchurch	441 acres	
Jubal Upchurch	725 acres	1 WP 1 BP
Buckner Upchurch	200 acres	1 WP

Richard Upchurch	451 acres	
James Upchurch	400 acres	1 WP 1 BP
Jubal Upchurch	660 acres	2 WP 1 BP
Benjamin Upchurch	616 acres	2 BP
Buckner Upchurch	200 acres	1 WP

(53) Con't

Captain Strickland's District		
1808		
John Carpenter	1131 acres	1 WP 3 BP
Phillip Pierce	300 acres	
Eley Pearce	250 acres	1 WP
Stephen Pearce	766 acres	4 BP
Richard Upchurch	450 acres	
Benjamin Upchurch	616 acres	2 BP
Eaton Upchurch	50 acres	1 WP
Jubal Upchurch	925 acres	2 WP 2 BP
Brittain Upchurch		1 WP
Buckner Upchurch	200 acres	1 WP
James Upchurch	400 acres	1 WP 1 BP

Captain Strickland's District		
1809		
John Carpenter	1331 acres	2 WP 3 BP
(note: if this second poll is Benjamin, he was born by 1788; from next year's tax records this does appear to be Benjamin.)		
Phillip Pearce	300 acres	
Ely Pearce	250 acres	1 WP
Anna Pearce	60 acres	
Phillip Pearce Guardian for J. Pearce's		
Orphans	200 acres	
Stephen Pearce	690 acres	4 BP
Jubal Upchurch	975 acres	1 WP 2 BP
James Upchurch	400 acres	1 WP 1 BP
Richard Upchurch	450 acres	1 WP
Benjamin Upchurch	616 acres	2 BP
Brittain Upchurch		1 WP

Captain Dunn's District		
1810		
Benjamin Carpenter		1 WP
John Carpenter	1331 acres	1 WP 3 BP
Eli Pearce	250 acres	1 WP
Phillip Pearce	586 acres	
Anna Pearce	63 acres	
Stephen Pearce	690 acres	6 BP
Jubal Upchurch	975 acres	2 WP 2 BP
James Upchurch	400 acres	1 WP 1 BP
Richard Upchurch	450 acres	
Brittain Upchurch		1 WP
Benja Upchurch	616 acres	2 BP

1798 - 1810 LISTINGS:

1. Phillip Pearce
2. Anne Pearce
3. Stephen Pearce
9. John Pearce
5. Eli Pearce
6. Ansell Pearce
7. Nathan Pearce
8. Jack Pearce
9. Arthur Pearce
10. Polly Massey
11. Richard Massey

12. John Carpenter
13. Benjamin Carpenter
14. Benjamin Upchurch
15. James Upchurch
16. Moses Upchurch
17. Jubal Upchurch, I
18. Richard Upchurch, III
19. Buckner Upchurch
20. Abel Upchurch
21. Eaton Upchurch
22. Brittain Upchurch

(54) UPCHURCH & RELATED TAX LISTINGS - FRANKLIN CO, NC

1798 - 1864 TO RPU FROM CARLA JONES 29 OCT 1006

Captain Dunn's District		
1811		
Benjamin Carpenter	400 acres	1 BP
John Carpenter	911 acres	1 WP 3 BP
Phillip Pearce	292 acres	
Phillip Pearce for Orphans	256 acres	
Anna Pearce	63 acres	
Stephen Pearce	690 acres	5 BP
Eli Pearce	250 acres	1 WP
Benjamin Upchurch	616 acres	2 BP
James Upchurch	400 acres	1 WP
Keaton Upchurch		1 WP
Jubal Upchurch	975 acres	1 WP 5 BP
Richard Upchurch	450 acres	
Brittain Upchurch		1 WP

Captain Thomas Dunn's District		
1812		
Benjamin Carpenter	400 acres	1WP 1 BP
John Carpenter	931 or 937 acres	2WP 3 BP
Stephen Pearce	690 acres	6 BP
Phillip Pearce	242 acres	
Phillip Pearce for		
Willie Pearce	268 acres	
Phillip Pearce for		
Ana Pearce	63 acres	
Eley Pearce	250 acres	1WP
Benjamin Upchurch	616 acres	3 BP
Richard Upchurch	450 acres	
James Upchurch	400 acres	1 WP
Jubal Upchurch	1050 acres	1 WP 6 BP
Britton Upchurch		1 WP

Captain Thomas Dunn's District		
1813		
Benjamin Carpenter	400 acres	2 WP 2 BP
John Carpenter	731 acres	2 WP 4 BP
Stephen Pearce	690 acres	6 BP
Phillip Pearce	292 acres	
Phillip Pearce for		
Willie Pearce	268 acres	
Phillip Pearce for		
Ann Pearce	63 acres	
Eley Pearce	250 acres	1 WP
Benjamin Upchurch	616 acres	4 BP
Jubal Upchurch	2025 acres	1 WP 8 BP
James Upchurch	400 acres	1 WP
Richard Upchurch	450 acres	
Brittain Upchurch		1 WP

Captain Alford's District		
1814		
Benjamin Carpenter	400 acres	1 WP 3 BP
John carpenter	1061 acres	1 WP 5 BP
Phillip Pearce	292 acres	1 WP
Anna Pearce	63 acres	
Willie Pearce	268 acres	1 WP
Stephen Pearce	644 acres	76 BP
Ely Pearce	250 acres	1 WP
James Upchurch	400 acres	1 WP
Benjamin Upchurch	545 acres	5 BP
Jubal Upchurch	1410 acres	1 WP 5 BP
Britton Upchurch		1 WP

Richard Upchurch	450 acres	
------------------	-----------	--

Captain Alford's District		
1815		
John Carpenter	1211 acres \$250 per acre \$3,027.50	1 WP 5 BP
Benjamin Carpenter	400 acres \$150 per acre \$600	1 WP 3 BP 1 stud horse
Stephen Pearce	310 acres \$2 per acre \$620	6 BP
Philamon Pearce	292 acres \$2 per acre \$584	1 WP
Eley Pearce	205 acres \$2 per acre \$410	1 WP
Ann Pearce	63 acres \$2 per acre \$126	
Willie Pearce	268 acres \$2 per acre \$536	1 WP
Jubal Upchurch	1700 acres \$3 per acre \$5,100	1 WP 7 BP
Benjamin Upchurch	546 acres \$1.50 per acre \$819	5 BP
James Upchurch	400 acres \$1.25 per acre \$500	1 WP
Richard Upchurch	450 acres \$2.50 per acre \$1,125	

Brittain Upchurch		1 WP
-------------------	--	------

(54) Con't

Captain Alford's District		
1816		
John Carpenter	1611 acres \$3624.75	1 BP
Stephen Pearce	310 acres \$775	6 BP
Phillip Pearce	292 acres \$484	1 WP
Eley Pearce	205 acres \$512.50	1 WP 1 BP
Willie Pearce	268 acres \$436	1 WP
Richard Unchurch	350 acres \$875	1 WP
Jubal Upchurch	1715 acres \$5327.50	1 WP 7 BP
Jubal Upchurch for		
Nancy Upchurch	525 acres \$1,312.50	2 BP
Britton Upchurch	100 acres \$250	1 WP
Burkley Upchurch	200 acres \$500	1 WP
James Upchurch	400 acres \$500	1 WP 1 BP

Captain Alford's District		
1817		
John Carpenter	1600 acres \$2.50 per acre \$4,000	2WP 6 BP
Stephen Pearce	310 acres \$2.50 per acre \$775	6 BP
Philip Pearce	292 acres \$2 per acre \$584	1 BP
Eley Pearce	205 acres \$2 per acre \$410	1 WP 1 BP
Willie Pearce	168 acres \$1.50 per acre \$252	1 WP
Haley Pearce		1WP
Stephen Pearce	310 acres \$2.50 per acre \$775	6 BP
Jubal Upchurch	1804 acres \$4 per acre \$7216	1 WP 12 BP
	2 studs or jacks worth \$5 each	
Briton Upchurch	100 acres worth \$1.50 per acre \$150	2 WP
Buckley Upchurch	200 acres \$1.50 per acre \$300	
James Upchurch	400 acres \$1.50 per acre \$600 acres	2 WP
James Upchurch	400 acres \$1.50 per acre \$600	2 WP 1 BP

1811 - 1817 Listings

1. Phillip Pearce
2. Anne Pearce
3. Stephen Pearce
4. Eli Pearce
5. Willie Pearce
6. Philamon Pearce
7. Haley Pearce
8. John Carpenter
9. Benjamin Carverter

10. Benjamin Upchurch
11. James Upchurch, I
12. Jubal Upchurch, I
13. Richard Upchurch, III
14. Brittain Upchurch
15. Keaton Upchurch
16. Nancy Upchurch
17. Burkely Unchurch

(55) UPCHURCH & RELATED TAX LISTINGS - FRANKLIN CO, NC

1798 - 1864 - TO RPU FROM CARLA JONES 29 OCT 2006.

Captain Alford's District		
1818		
John Carpenter	1,211 acres \$2.50 per acre \$3,027.50	7 BP
Jubal Carpenter	400 acres \$2 per acre \$800	1 WP 1 BP
Phillip Pearce	292 acres \$2 per acre \$584	1 BP
Stephen Pearce	310 acres \$2.50 per acre \$1085	6 BP
Willie Pearce	168 acres \$2.50 per acre \$420	1 WP
Haley Pearce		1 WP
Eley Pearce	205 acres \$3 per acre \$615	1 WP 1 BP
James Upchurch	400 acres \$1.50 per acre \$600	2 WP 1 BP
Burkley Upchurch	200 acres \$1.50 per acre \$300	1 WP
Jubal Upchurch	2,937 acre \$3 per acre \$6,111	2 WP 11BP
Britton Unchurch	100 acres \$1.50 per acre \$150	
Clabon Upchurch		1 WP

Captain William's District		
1819		
John Carpenter	1,211 acres worth \$2.50 per acre \$3,027.50	8 BP
Jubal Carpenter	400 acres worth \$2 per acre \$800	1 WP 3 BP
Phillip Pearce	292 acres worth \$2 per acre \$584	1 WP 1 /BP
Haley Pearce		1 WP
Eley Pearce	205 acres worth \$3 per acre \$615	1 WP 1 BP
Willie Pearce	168 acres worth \$2.50 per acre \$420	1 WP
Stephen Pearce	310 acres worth \$2.50 per acre \$775	6 BP
James Upchurch	476 acres worth \$1.25 per acre \$608.75	1 BP
Briton Upchurch	100 acres worth \$1.50 per acre \$150	1 WP
Clabour Upchurch	138 (loose list says 128) acres worth \$2.50 per acre \$345	1 WP
Jubal Upchurch	2,025 acres worth \$3 per acre \$6,075	2 WP 15 BP
Burkly Upchurch	200 acres worth \$1.50 per acre \$300	

Captain Bridge's District		
1820 - 1829		
Jubal Upchurch	600 acres worth \$1.50 per acre	
Jubal Upchurch	1200 acres worth \$1.00 per acre	1 WP 2 BP
Jubal Upchurch	450 acres worth \$1.50 per acre	
Jubal Upchurch	214 acres worth \$1.00	
Calvin Upchurch	1 stud & jack	1 WP 2 BP
Stephen Upchurch		1 WP 1 BP
Nancy Upchurch	500 acres worth \$1.50 per acre \$750	1 BP
Burkley Upchurch	140 acres worth \$1.50 per acre \$210	
Britton Pearce	383 acres worth \$2 per acre \$768	1 WP 1 BP
Nathan Pearce	382 acres worth \$2 per acre	
Nathan Pearce	400 acres worth \$2.50 per acre \$1,764	2 BP
Burrel Pearce		1 WP
James Upchurch	570 acres worth \$1.50 per acre \$855	1 BP
Stephen Pearce	440 acres worth \$1.50 per acre \$660	2 BP
Willie Pearce		1 WP
Haley Pearce	200 acres worth \$2 per acre \$400	1 WP 1 BP

Captain Williams' District		
1820		
John Carpenter	1,611 acres \$3,827.50	10 BP
Eley Pearce	205 acres \$615	1 WP 1 BP
Hardy Pearce		1 WP
Stephen Pearce	310 Acres \$465	6 BP
Wiley Pearce	168 acres \$252	1 WP 1 BP
Britton Upchurch	100 acres worth \$200	1 WP
Brinkley Upchurch	218 acres \$436	1 WP
Jubal Upchurch	2,165 acres \$5,410	1 WP 10 BP
Jubal Upchurch for		
Nancy Upchurch	500 acres \$1,250	1 BP
James Upchurch	487 acres \$608.50	1 WP 2 BP
Larken Upchurch	40 acres \$80	
Littleberry Upchurch	319 acres \$957	1 WP 3 BP

James Upchurch VII

XID 67

p. 29

(55) Cont.

Captain Dunn's District		
1821		
John Carpenter	1,611 acres worth \$2.50 per acre \$4,027.50	12 BP
Phillip Pearce	300 acres worth \$1.50 per acre \$450	
Haley Pearce		1 WP
Wiley Pearce		1 WP
James Upchurch	487 acres worth \$1.50 per acre \$730.50	1 BP
Britton Upchurch	100 acres worth \$1 per acre \$100	1 WP
Littleberry Upchurch	319 acres worth \$3.50 per acre \$1,106.50	1 WP 3 BP
Brinkley Upchurch	218 acres worth \$1.50 per acre \$327	
Claborn Upchurch		1 WP
Williford Upchurch		1 WP

Captain William Stone's District		
1822		
John Carpenter	1,611 acres worth \$2.50 per acre \$4,027.50	1 WP 5 BP
Phillip Pearce	300 acres worth \$2 per acre \$600	1 WP
Wiley Pearce		1 WP
Haley Pearce		1 WP
James Upchurch	509 acres worth \$1.50 per acre \$763.50	
Barkley Upchurch	218 acres worth \$2.50 per acre \$545	1 WP
Littleberry Upchurch	762 acres worth \$2.50 per acre \$1,905	2 WP 3 BP
Jubal Upchurch	3,500 acres worth \$2 per acre \$7,000	4 BP
Britton Upchurch	100 acres worth \$2 per acre \$200	1 WP
Williford Upchurch		1 WP 1 BP
Larkin Upchurch	166 acres worth \$2 per acre \$332	1 WP

1818 - 1822 Listings

1. Phillip Pearce
2. Stephen Pearce
3. Eli Pearce
4. Willie Pearce
5. Haley Pearce
6. Nathan Pearce
7. Nathan Pearce
8. Burrell Pearce
9. Hardy Pearce
10. John Carpenter
11. Jubal Carpenter
12. James Upchurch
13. Jubal Upchurch, 1
14. Brittain Upchurch
15. Nancy Upchurch
16. Burkely Upchurch
17. Claborn Upchurch, 1
18. Calvin Upchurch
19. Stephen Upchurch
20. Brinkley Upchurch
21. Larkin Upchurch
22. Littleberry Upchurch
23. Williford Upchurch

(56) UPCHURCH & RELATED TAX LISTINGS - FRANKLIN CO, NC

1798 - 1864 - TO RPU FROM CARLA JONES 29 OCT 2006

Captain William Stone's District		
1823		
Simion Carpenter		1 WP
John Carpenter	1611 acres \$2 per acre \$3222	6 BP
James Upchurch	509 1/2 acres \$1.50 per acre \$764.62	1 BP
Littleberry Upchurch	319 acres \$3 per acre \$957	1 WP 3 BP
Williford Upchurch		1 WP
Britton Upchurch	118 1/2 acres \$2 per acre \$237.50	1 WP
Larkin Upchurch	166 acres \$1.50 per acre \$249	3 WP
Burkly Upchurch	200 acres \$2 per acre \$400	
Jubal Upchurch	2500 acres \$2 per acre \$5000	3 WP 7 BP
Jubal Upchurch for		
Nancy Upchurch	500 acres \$2 per acre \$1,000	1 BP

Captain Wm. Stone's District		
1824		
John Carpenter	1,211 acres \$1,816	7 BP
Churchwell Carpenter	400 acres worth \$600	1 WP 1 BP
Littleberry Upchurch	319 acres worth \$957	
Littleberry Upchurch	444 acres worth \$666	1 WP 3 BP
James Upchurch	509 acres worth \$764	1 BP
Williford Upchurch		1 WP
Brinkley Upchurch	200 acres worth \$400	1 WP
Britton Upchurch	118 acres worth \$236	1 WP
Larkin Upchurch	166 acres worth \$332	1 WP
Jubal Upchurch	2450 acres worth \$4,900	7 BP

Captain Stone's District		
1825		
Churchwell Carpenter	400 acres worth \$1.50 per acre \$600	1 WP 3(?) BP
John Carpenter	1,211 acres worth \$2 per acre \$2,422	6 BP
James Upchurch	400 acres worth \$1.50 per acre \$600	BP
Williford Upchurch	109 1/2 acres \$1.50 \$164	1 WP 1 BP
Brinkley Upchurch	200 acres worth \$1.50 \$300	1 WP
Berry Upchurch	319 acres \$3 per acre \$957	1 WP 5 BP
Jubal Upchurch	1,976 acres \$150 per acre \$2,964	5 BP
Britton Upchurch	118 1/2 acres \$1.50 per acre \$178	1 WP
Nancy Upchurch	505 acres \$1.50 per acre \$757	1 BP
Larkin Upchurch	166 acres \$1.50 per acre \$249	1 WP

Captain Stone's District		
1826		
John Carpenter	100 acres \$1.25 and 100 acres \$1 per acre or \$350	
Churchwell Carpenter	400 acre \$1 per acre \$400	
James Upchurch	509 acres \$1.25 \$763 1 BP	
Berry Upchurch	319 acres \$3 per acre \$957 1 WP 5 BP	
Jubal Upchurch	2375 acres \$1.25 \$3,562 4 BP	
Nancy Upchurch	500 acres \$1.25 per acre \$750 1 BP	
Stephen Upchurch	1 WP	
Larkin Upchurch	166 acres \$1.25 per acre \$249 1 WP	
Burkley Upchurch	200 acres \$1.50 \$300	

James Upchurch VII

XID 67

p. 30

(56) Con't

Captain Stone's District	
1827	
John Carpenter 200 acres \$1.25	
John Carpenter 100 acres worth \$1.00 per acre total \$350	
Brinkley Upchurch 140 acres worth \$1.50 \$210	
James Upchurch 570 acres worth \$1.50 \$855 1 BP	
Berry Upchurch 315 acres worth \$3 per acre \$945 1 WP 4 BP	
Nancy Upchurch 500 acres worth \$1.50 per acre \$750	
Jubal Upchurch 600 acres worth \$1.25 per acre	
Jubal Upchurch 1,200 acres worth \$1 per acre	
Jubal Upchurch 450 acres worth \$1.50 per acre	
Jubal Upchurch 214 acres worth \$1 per acre totaling \$2,989 6 BP	
Larkin Upchurch 166 acres worth \$2 per acre \$332 1 WP	

Captain Stone's District	
1828	
John Pearce 450 acres worth \$2.50 per acre	
John Pearce 400 acres worth \$1 per acre	
John Pearce 200 acres worth \$1.25 per acre (is this John Carpenter's land?)	
John Pearce 100 acres worth \$1 per acre Totaling \$1,900 (is this John Carpenter's land?)	
Jubal Upchurch 1050 acres worth \$1.50 per acre	
Jubal Upchurch 1,414 acres worth \$1 per acre totaling \$2,989 1 WP 2 BP	
Calvin Upchurch 1 WP 2 BP One Stud	
Stephen Upchurch 1 WP 1 BP	
Nancy Upchurch 500 acres worth \$1.50 per acre \$750 1 BP	
Berkley Upchurch 140 acres worth \$1.50 per acre \$250	
James Upchurch 570 acres worth \$1.50 per acre \$855 1 BP	

1823 - 1828 Listings

1. John Pearce
2. John Carpenter
3. Simon Carpenter
4. Churchwell Carpenter
5. James Upchurch
6. Jubal Upchurch I
7. Britton Upchurch
8. Nancy Upchurch

9. Burkely Upchurch
10. Calvin Upchurch
11. Stephen Upchurch
12. Brinkley Upchurch
13. Larkin Upchurch
14. Little Berry Upchurch
15. Williford Upchurch

(57) UPCHURCH & RELATED TAX LISTINGS - FRANKLIN CO, NC

1798 - 1865 - TO RPU FROM CARLA JONES 29 OCT 2006

Captain Dunn's District	
1829	
Whitman Pearce 120 acres worth \$2 per acre \$240 1 WP	
John Pearce 900 acres worth \$1.50 per acre \$1,350 2 BP	
John Pearce for John Carpenter 200 acres worth \$1.25	
John Pearce for John Carpenter 100 acres worth \$1 per acre \$350	
Nancy Upchurch 450 acres worth \$1.50 \$675 2 BP	
(analysis would seemingly indicate that she sold 50 acres to John Pearce Since the previous year.)	
James Upchurch 570 acres worth \$1.50 per acre \$855 1 WP 2 BP	
Burkely Upchurch 140 acres worth \$1.50 per acre \$210	
Littleberry Upchurch 319 acres worth \$3 per acre \$957 1 WP 2 BP	
1 stud horse at \$4	
Littleberry Upchurch 50 acres worth \$2 per acre totaling \$100 1 WP 2 BP	
Calvin Upchurch 250 acres worth \$1.50 per acre \$312.50 1 WP	
Larkin Upchurch 146 acres worth \$1.50 per acre \$219 1 WP	
Stephen Upchurch 1 WP 1 BP	
Phillip Pearce 200 acres worth \$2 per acre \$400	
Haley Pearce 200 acres worth \$2 per acre \$400 1 WP	
Stephen Pearce 400 acres worth \$1.50 per acre \$600 1 BP	
Britton Pearce 343 acres worth \$2 per acre \$686 1 WP	
Willie Pearce 1 WP	
Reuben Carpenter 168 acres worth \$2 per acre \$336	

Captain Dunn's District	
1830	
John Pearce 900 acres worth \$1.50 per acre \$1,350 1 BP	
John Pearce for John Carpenter 200 acres worth \$1.25 per acre	
John Pearce for John Carpenter 100 acres worth \$1 per acre \$350	
James Upchurch 570 acres worth \$1.50 per acre \$855 2 BP	
Kerney Upchurch 1 @P	
Nancy Upchurch 450 acres worth \$1.50 per acre \$675	
Larkin Upchurch 145 acres worth \$1.50 per acre \$207.50 1 WP	
Calvin Upchurch 293 1/2 acres worth \$1.25 per acre \$366.88 1 WP 3 BP	
Stephen Upchurch 1 WP	
Burkely Upchurch 140 acres worth \$1.50 per acre \$210	
Littleberry Upchurch 389 acres worth \$3 per acre \$1107 1 @P 1 BP	
1 stud worth \$4	
Bailey Wiggs for S. Strickland 100 acres worth \$1 per acre \$100	
Note: William Harrison may have died	
Harrison Estate by Executor 7005 acres worth \$17,084	
In Captain Alford's District, no listing in Dunn's District	

Captain Dunn's District	
1831	
John Pearce Sr. 900 acres worth \$1.50 \$1,350 1 WP 1 BP	
James Upchurch 688 3/4 acres worth \$1.50 per acre \$1,033 1 WP 2 BP	
Kearney Upchurch 1 WP	
Burkely Upchurch 140 acres worth \$1.50 per acre \$210 1 BP	
Calvin Upchurch 393 1/2 acres worth \$1.25 per acre \$493 2 WP 2 BP	
Larkin Upchurch 145 acres worth \$1.50 per acre \$212 1 WP 1 BP	
Nancy Upchurch 450 acres worth \$1.50 per acre \$675	
Stephen Upchurch 1 WP	
Littleberry Upchurch 1 @P	

Captain Dunn's District	
1832	
John Pearce 900 acres worth \$1.50 per acre \$1,350 1 WP pd \$4.38	
John Pearce for Nancy Upchurch 450 acres worth \$1.50 per acre \$675	
2 BP pd \$3.49	
Kearney Upchurch 1 WP pd \$8.7	
James Upchurch 688 acres worth \$1.50 per acre \$1,032 1 WP 2 BP pd \$5.29	
Jamison Upchurch 1 @P pd \$8.7	
Calvin Upchurch 532 acres worth \$3 per acre	
Calvin Upchurch 393 acres worth \$1.25 per acre	
Calvin Upchurch 100 acres worth \$5.00 totaling \$2,237 1 WP 3 BP pd \$9.30	
Berry Upchurch 1 WP pd \$8.7	
Larkin Upchurch 145 acres worth \$1.50 per acre \$217 1 WP 1 BP pd \$2.31	
Burkely Upchurch 140 acres worth \$1.50 per acre \$210 pd \$5.5	
Jubal Upchurch 2 BP pd \$1.74	
Stephen Upchurch 464 acres worth \$2 per acre \$928 1 WP pd \$3.28	

Mason Massey 1 @P \$8.7

James Upchurch VII

XID 67

p. 31

(57) Con't

1829 - 1832 Listings

- | | |
|---------------------|---------------------------|
| 1. John Pearce | 12. Burkely Upchurch |
| 2. Whitman Pearce | 13. Calvin Upchurch |
| 3. Phillip Pearce | 14. Stephen Upchurch |
| 4. Haley Pearce | 15. Larkin Upchurch |
| 5. Stephen Pearce | 16. Little Berry Upchurch |
| 6. Britton Pearce | 17. Jamison Upchurch |
| 7. Willie Pearce | 18. Kearney Upchurch |
| 8. John Carpenter | 19. Bailey Wiggs |
| 9. Reuben Carpenter | 20. S. Stricklin |
| 10. James Upchurch | 21. William Harrison |
| 11. Nancy Upchurch | 22. Mason Massey |

(58) UPCHURCH & RELATED TAX LISTINGS - FRANKLIN CO, NC

1798 - 1864 - TO RPU FROM CARLA JONES 29 OCT 2006

1833 - 1834 Listings

- | | |
|----------------------|---------------------------|
| 1. John Pearce | 13. Matthew Privette |
| 2. Whitman Pearce | 14. James Upchurch |
| 3. Phillip Pearce | 15. Nancy Upchurch |
| 4. Britton Pearce | 16. Burkely Upchurch |
| 5. Calvin Pearce | 17. Calvin Upchurch |
| 6. Patsy Pearce | 18. Stephen Upchurch |
| 7. Burrell Pearce | 19. Larkin Upchurch |
| 8. Thomas Pearce | 20. Little Berry Upchurch |
| 9. Philemon Pearce | 21. Jamison Upchurch |
| 10. Martha Pearce | 22. Jubal Upchurch, I |
| 11. Reuben Carpenter | 23. Riley Bolton |
| 12. John Privette | |

Captain R. Taylor's District	Captain Dunn's District
1833	1834
John Privet 88 acres worth \$1.25 per acre \$110 1 BP \$1.22 (so born about 1788)	John Pearce for Nancy Upchurch 450 acres worth \$1.50 per acre - \$675 Pd \$169
John Pearce 1130 acres worth \$1.50 per acre \$1,695 1 BP pd \$5.18	James Upchurch 678 acres worth \$1.50 per acre = \$1,017 2 BP Pd \$4.22
John Pearce for Nancy Upchurch 450 acres worth \$1.50 per acre \$675	Buckley Upchurch 140 acres worth \$1.20 = \$210 Pd 53 cents
2 or 3 BP pd \$3.57	Larkin Upchurch 145 acres worth \$1.50 = \$218 1 P Pd \$1.38
Jamison Upchurch 1 WP pd \$84	Stephen Upchurch 1 WP Pd 84 cents
Stephen Upchurch 300 acres worth \$2 per acre \$600 1 WP pd \$2.37	Berry Upchurch 1 WP 1 BP Pd \$1.68
*(loose list says 310 acres worth \$2 per acre \$620)	Calvin Upchurch 552 Acres worth \$3 per acre \$16.56 1 WP 4 BP = \$8.34
Kearny Upchurch 1 WP pd. \$84	Jubal Upchurch 3 BP Pd \$2.52
James Upchurch 678 acres worth \$1.50 per acre \$1,017 2 BP pc \$4.42	Mathew Privit 481 acres worth \$1 per acre \$4. 81 Pd \$1.20
Berkley Upchurch 140 acres worth \$1.50 per acre \$210 pd. \$52	John Pearce 1080 acres worth \$1.50 per acre = \$1,620 1 BP Pd \$4.89
Larkin Upchurch 145 acres worth \$1.50 per acre \$217 1 WP pd \$1.38	Thomas Pearce 166 acres worth \$75 per acre \$1,246 pd. \$31
Berry Upchurch 197 acres worth \$1.50 per acre \$445 1 WP 1 BP pd. \$2.90	John Privet 88 acres worth \$1.25 per acre \$110 1 BP pd \$1.11
Britton Pearce 200 acres worth \$2 per acre \$400 1 WP	(next on list to Mat Privet)
Whitman Pearce 120 acres worth \$2 per acre \$240 1 WP	
Calvin Pearce 640 acres worth \$1 per acre \$64	
Riley Bolton 1 WP	
Phillip Pearce 200 acres worth \$2 per acre \$400	
Patsy Pearce 20 acres worth \$2 per acre \$400	
Burrell Pearce 1 WP	
Reuben Carpenter 569 acres worth \$2 per acre \$1,138 3 BP	
Captain Calvin Upchurch's District	
1834	
Philemon Pearce 200 acres worth \$2 per acre \$400	
John Pearce 1080 acres worth \$1.50 per acre \$1,620 1 BP	
John Pearce for Nancy Upchurch 450 acres worth \$1.50 per acre \$675	
Thomas Pearce 166 acres worth \$75 per acre \$124.50	
Matthew Privett 481 acres worth \$1.00 per acre \$481	
Martha Pearce 200 acres worth \$2 per acre \$400	
Brittain Pearce 200 acres worth \$2 per acre \$400 1 WP 1 BP	
Burrel Pearce 1 WP	
Thomas Pearce 1 WP	
Whitman Pearce 120 acres worth \$2 per acre \$140 1 WP	
James Upchurch 678 acres worth \$1.50 per acre \$1,017 2 BP	
Burkley Upchurch 140 acres worth \$1.50 per acre \$210	
Larkin Upchurch 145 acres worth \$1.50 per acre \$217.50 1 WP	
Stephen Upchurch 1 WP	
Berry Upchurch 1 WP 1 BP	
Calvin Upchurch 552 acres worth \$3 per acre \$1,656 1 WP 4 BP	
Jubal Upchurch 3 BP	

33

James Upchurch VII

XID 67

p. 32

(59) UPCHURCH & RELATED TAX LISTINGS – FRANKLIN CO, NC

1798 – 1864 – TO RPU FROM CARLA JONES 29 OCT 2006

1835 – 1836 LISTINGS

1. John Pearce
2. Whitman Pearce
3. Phillip Pearce same
4. Philamon Pearce "
5. Patsy Pearce
6. Burrell Pearce
7. Thomas Pearce
8. Nathan Pearce
9. Matthew Privette
10. John Privette

11. John Sanders
12. James Upchurch
13. Nancy Upchurch
14. Burkely Upchurch
15. Calvin Upchurch
16. Larkin Upchurch
17. Little Berry Upchurch
18. Jameson Upchurch
19. Jubal Upchurch, I
20. John Upchurch

Captain Upchurch's District	
1834	
James Upchurch 678 acres worth \$1.50 per acre = \$1,017 2 BP Pd \$5.05	
Jamison Upchurch 1 WP Pd 95 cents	
Calvin Upchurch 552 acres worth \$3 per acre \$1,656	
300 acres worth \$1.50 per acre (loose list says \$1.25 per acre)	
Totaled \$2021 1 WP 4 BP Pd \$4.05	
Calvin Upchurch agent for John Sanders 205 acres worth \$3 per acre = \$615	
Pd \$1.90	
Larkin Upchurch 145 acres worth \$1.50 per acre = \$218 1 WP \$1.62	
Burkley Upchurch 140 acres worth \$1.50 per acre = \$210 Pd 65 cents	
Nancy Upchurch 450 acres worth \$1.50 per acre = \$675 Pd \$2.09	
Jubal Upchurch 3 BP Pd \$2.85	
John Upchurch 550 acres worth \$1.50 - \$825 1 WP Pd \$3.50	
Berry Upchurch 1 WP 1 BP Pd \$1.90	
John Pearce 1080 acres worth \$1.50 - \$1,620 1 BP Pd \$5.97	
Mathew Privit 481 acres worth \$1 per acre = \$481 Pd \$1.49	
John Privett 88 1/2 acres worth \$1.25 per acre \$110 1 WP 2 BP pd. \$3.19	
Whitman Pearce 120 acres worth \$2 per acre \$240 1 WP (from loose lists)	
Philemon Pearce 190 acres worth \$2 per acre \$380 (from loose lists)	
Nathan Pearce 586.5 acres with \$2 per acre \$1173 (from loose lists)	
Thomas Pearce 178.5 acres worth \$2 per acre \$357 1 WP (from loose lists)	
Burrell Pearce 205 acres worth \$2 per acre \$410 1 WP (from loose lists)	
John Pearce 1080 acres worth \$1.50 per acre \$1,620 1 BP (from loose lists)	

Captain Upchurch's District	
1836	
Phillip Pearce 190 acres worth \$2 per acre \$380	
Larkin Upchurch 145 acres worth \$1.50 per acre \$217.75 1 WP	
Burkly Upchurch 140 acres worth \$1.50 per acre \$310 1 WP	
James Upchurch 475 acres worth \$1.50 per acre \$1,012.75 2 BP	
Thomas Pearce 178.5 acres worth \$2 per acre \$357 1 WP	
Whitman Pearce 120 acres worth \$2 per acre \$240 1 WP	
Mathew Privit 418 acres worth \$1 per acre \$418	
Berrett Pearce 205 acres worth \$2 per acre \$410 1 WP	
John Pearce 1080 acres worth \$1.50 per acre \$1,620	
Nancy Upchurch 450 acres worth \$1.50 per acre \$675 3 BP	
Calvin Upchurch 550 acres worth \$3 per acre \$1,650 1 WP 5 BP	
Calvin Upchurch Bolton tract 100 acres worth \$1.25 per acre \$125	
Calvin Upchurch Hicks tract 50 acres worth \$1.00 per acre \$50	
Patsy Pearce no information listed	

(60) UPCHURCH & RELATED TAX LISTINGS – FRANKLIN CO, NC

1798 – 1864 – TO RPU FROM CARLA JONES 29 OCT 2006

Captain Webb's District	
1799	
James Upchurch 1 WP 1 BP	

**(61) EXCERPT FROM: FRANKLIN COUNTY HERITAGE N.C. VOL II 2011 – ITEM EXCERPTED
AND DISPOSITION – 24 DEC 2011 – RPU
: ARTICLE 670 PG 274 – TO BIOFILE OF JAMES U, VII**

**670 JAMES UPCHURCH AND
RAY DESCENDANTS**

James Upchurch, born in Franklin Co., NC about 1775, was the great, great grandson of Michael Upchurch, who came to America from England about 1638 and settled in Virginia. The Upchurches had arrived in Franklin County, NC by 1755.

James Upchurch married Elizabeth Thane Butler, daughter of James and Thane Butler. They had six children. Elizabeth Thane married Francis Phillips; Williford married Frances Gay; Cloe Jane married John Cooley, Jr.; Kerney married Emily Perry; Jamison married Elizabeth Pearce; Gilly Ann married James Ray son of Daniel Ray, about 1819.

James Ray, born about 1785, and Gilly Ann Upchurch Ray, born about 1798, settled in the Moccasin Creek area of Franklin and Wake Counties. They had four girls and six boys. Thane married Israel Privette; Lizzie married Fernie Wiggs; Candace married a Denton; Nancy married a Carter. Henderson born 1828, married Amelia Privette February 7, 1849; Bryant born 1832; Burwell born 1836 married 1st Elizabeth Jane Jeans February 6, 1856 and 2nd Piety Hicks; Thomas Cradup born 1839, married Martha Stallings October 29 187; Norman born 1841 married Nancy Powell; Albert Haywood, born June 6, 1830, married Jacqueline Summerlin Bryant November 6, 1853 James Ray made his will January 3, 1854; leaving property to his wife, Gilly, and 3 youngest sons.

Albert Haywood Ray and Jacqueline "Jacky" Summerlin Bryant, both of Franklin County, were married by William Stone, Justice of the Peace. Jacky, born June 22, 1828 was the daughter of Andrew and Mary Ross Bryant. They acquired land in Wake County near Moccasin Creek and built a three-story house (pictured in the Historic Architecture of Wake County, North Carolina by Kelly A. Lally). Although not lived in now, this house, located on Duke's Lake Road, is still owned by a direct descendant.

Albert served in the Civil War. They attended Hopkins Chapel Baptist Church. He built the Ray School House. His children were very well educated for that day and time. They had nine children: Bryant Wesley 7/11/1854-3/10/1923, married Helen Betts 1888; Monroe Thomas 10/7/1856 – Nov. 1944, married 1st Nora Weatherspoon 3/7/1886 and 2nd Betty Horton; John Daniel 3/30/1858 – 10/27/1882; Temperance Ann b. 9/26/66/1859, married John gay 3/6/1881; Joseph Haywood 12/12/1861 – 2/26/1936, married Rosa Pearce 11/20/1884; George Washington 11/9/1864 – 10/3/1937, married Joe Ella Ferrell 1/4/1887; Mary Susan 6/22/1867 – 10/10/1954, married 1st William *Kerney Phillips and 2nd Hugie Patterson; Elizabeth 9/28/1869 – 11/28/1954, married Daniel Hill Perry 12/20/1888; Martha b. 12/26/1871, married Acreil Perry 1/1/1888 (they moved to Texas).

Albert's will, dated 1/9/1888, left everything to his wife, Jacky. He died 3/29/1888. Jacky died 6/29/1900. They are buried in the Ray Cemetery on Duke's Lake Road, Wake County.

George Washington Ray married Joe Ella Ferrell, b. 2/1/1869 daughter of William Branch and Virginia Ann Perry Ferrell, on 1/4/1887, (William B. Ferrell's house is also pictured in The Historic Architecture of Wake County, North Carolina.)

*vs William
Nathan
Phillips
? - RPU

George and Joe Ella Ferrell Ray lives in the house with Jacky after Albert died. They had 10 children, 6 of whom lived past infancy. The four babies are buried in the Ray cemetery. Lucia Marion 9/10/1889 – 11/21/1982, married Charlie Bell Hodge 1/15/1927. Charlie, son of Frank and Jane (Jennie) Hopkins Hodge was b 6/4/1883 and died 12/9/1964. Lula May 9/29/1892 – 12/11/1981, married Gertrude Ferrell 4/16/16, Georgianna 4/18/1897 – 6/10/1987, married Walter Hobbs 11/29/1923, Willie 4/30/1898 – 10/20/1937. Luther 5/10/1900 – 2/20/1981, married Phyllis Case 3/6/1924; Virginia Ella 9/5/1901 – 2/23/1977, married Ruben Comos They attended Hopkins Chapel Baptist Church where George served as Superintendent and Deacon. The children attended the Ray School. The youngest ones also attended Wakelon School. The girls had college educations. Two became teachers, one was talented in art and music, and one was interested in history and genealogy. Willie was a train conductor and Luther as Electrician.

After his mother died, George moved his family Zebulon for a few years where he built houses in Zebulon and Wakefield. He returned to the country in 1909, building a new house which is now owned and lived in by his descendants.

George, Joe Ella, Lucie, Willie, Luther and Virginia are buried in Hopkins Chapel Baptist Church Cemetery. Lula and Gertrude Ferrell are buried next to the Ray Cemetery. Georgianna and Walter Hobbs are buried in Delco, NC. Charlie Hodge is buried in Union Chapel Baptist Church Cemetery with many of his family members.

Charlie and Lucie Ray Hodge had 2 children, Haywood 1/13/1928 – 10/3/2006, married Clarine Williams 2/12/1949. Inez b. 7/12/1930 married William M. Brown 6/4/1949. William M. Brown 12/31/1927 – 7/25/2007 is buried in the Hopkins Chapel Baptist Church Cemetery. Haywood Hodge is buried in the Williams Cemetery near Rolesville, Wake Co., NC

Charlie and Lucie Ray Hodge are my Maternal Grandparents.
Submitted by Steven M. Brown, Zebulon, NC
Source: Family Records: Inez H. Brown

I Richard Upchurch, III Head of Clan

A. James Upchurch, VII b about 1775 (Wake Co, NC md () Elizabeth Thane Butler

1. Gilly Ann Upchurch b about 1798 md () James Ray b 1785 s/o Daniel Ray

a. Albert Haywood Ray md 6 Nov 1853 (Franklin Co, NC) Jacqueline Summerlin Bryant

i. George Washington Ray md 4 Jan 1887 (Wake Co, NC) Joe Ella Ferrell

(2) Lucie Marion Ray

(A) Lucie Inez Hodge

(I) Steven Milton Brown

(A copy of the entire Article 670 placed in these Biofiles – RFU 27 Dec 2011)

**(62) UPCHURCH & RELATED TAX LISTINGS – FRANKLIN CO, NC 1798 – 1864 – TO RPU FROM
CARLA JONES 29 OCT 2006.**

District
1825 Capt. Harris

Upchurch Children
404 A 3 BP Listed by Thomas Williams
For Upchurch Children

[RPU NOTE: I speculate that this 404 acres is the same as the 400 acres James U, VII left on his death in 1833 to his wife Elizabeth Thaney Butler for line. She died 1855 ± 5 years so the land upon her death would have passed to her children per Stirpes. Need to find records that this happened. Also consider that this may be the 400 ± acres that ended up in the hands of John Francis Phillips, Sr who md Elizabeth Thaney U, d/o James U, VI – 15 Sep 2008.] +

(THIS DOCUMENT WAS SENT BY MAIL TO PHIL UPCHURCH 06 JUL 2015)